984

1984

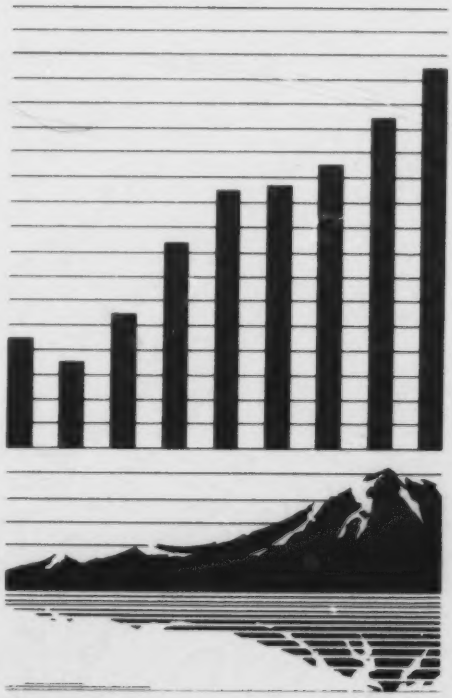

NEWARK PUBLIC LIBRARY

FEB 21 1986

U. S. GOVT. PUBS.
DEPOSITORY 376

Summary Statistics
Vol. I Water, Land, and Related Data

United States Department of the Interior
Bureau of Reclamation

I 27.1/4:

As the Nation's principal conservation agency, the Department of the Interior has responsibility for most of our nationally owned public lands and natural resources. This includes fostering the wisest use of our land and water resources, protecting our fish and wildlife, preserving the environmental and cultural values of our national parks and historical places, and providing for the enjoyment of life through outdoor recreation. The Department assesses our energy and mineral resources and works to assure that their development is in the best interests of all our people. The Department also has a major responsibility for American Indian reservation communities and for people who live in Island Territories under U.S. Administration.

The Bureau of Reclamation of the U.S. Department of the Interior is responsible for the development and conservation of the Nation's water resources in the Western United States.

The Bureau's original purpose "to provide for the reclamation of arid and semiarid lands in the West" today covers a wide range of interrelated functions. These include providing municipal and industrial water supplies; hydroelectric power generation; irrigation water for agriculture; water quatlity improvement; flood control; river navigation; river regulation and control; fish and wildlife enhancement; outdoor recreation; and research on water-related design, construction, materials, atmospheric management, and wind and solar power.

Bureau programs most frequently are the result of close cooperation with the U.S. Congress, other Federal agencies, States, local governments, academic institutions, water user organizations, and other concerned groups.

Summary Statistics, Vol. I, is compiled and published annually by the Division of Water and Land Technical Services, Code D-405, Bureau of Reclamation, PO Box 25007, Denver CO 80225.

1984 Summary Statistics

Vol. I Water, Land, and Related Data



United States Department of the Interior William P. Clark, Secretary

Bureau of Reclamation Robert A. Olson, Acting Commissioner

READEX FICHE best copy available

Foreword

Summary Statistics, Vol. I, *Water, Land, and Related Data*, is one of three volumes containing data on Bureau of Reclamation water and land resource accomplishments. This volume contains information primarily for use by those who desire detailed information on specific Reclamation projects. Included are historical and 1984 data on acreage, yield, production, gross crop value, and multiple-purpose functions such as municipal and industrial water service, power, recreation, and flood control.

Summary Statistics Vol. II and III are published separately on a fiscal year basis. Vol. II, *Finances and Physical Features*, contains cost and repayment data, the Bureau's "Consolidated Financial Statement," and related historical data. It also contains physical statistics on the various types of dams, canals, powerplants, and related features constructed or operated under Reclamation's program. Vol. III, *Project Data*, presents — on an individual basis — much of the data summarized in the other volumes.

An annual crop census and reports on other project functions are prepared on each operating project served by facilities constructed or rehabilitated by the Bureau of Reclamation. Legislative acts of 1924 and 1939 made the annual crop census the basis for determining equitable amounts due the United States as annual installments on certain types of construction repayment contracts.

This continuing statistical series has proven valuable to analysts preparing economic and financial studies of Reclamation projects. The history of irrigation development, crop production, and other project functions provides basic data for investigations of proposed new projects and the extension of existing ones. This record has been used in the settlement of disputes arising from controversies over water charges and allowances, crop damage claims, operation and maintenance charges, and adjustments to repayment contracts. Although the report format has been revised from time to time, care has been taken to preserve continuity in important statistical series.

Contents

Summary Report

Foreword	**iii**
Glossary	**x**
Map — Bureau of Reclamation Projects	**xi**
Spotlight on 1984 Accomplishments	**1**
Irrigation	**3**
Power	**10**
Municipal, Industrial, and Other Nonagricultural Water	**12**
Recreation	**14**
Flood Control	**17**

Summary Tables

1	General Statistics	21
2	Summary Crop Production Report	22
3	Status of Irrigable Lands	26
4	Irrigation and Gross Crop Value by Region	37
5	Irrigation and Gross Crop Value by State	47
6	Acreage, Production, and Gross Crop Value by Type of Crop	53
7	Annual Acreage and Cumulative Crop Value	55
8	Year of First Crop Report and Cumulative Crop Values by Project	56
9	Distribution of Farms by Type of Irrigation Service	58
10	Population Served With Project Water	61
11	Municipal, Industrial, and Other Nonagricultural Uses of Project Water	64
12	Water Distribution	66
13	Recreation Areas on Reclamation Projects	76
14	Utilization of Recreation Areas on Reclamation Projects	83
15	Reclamation Acquired, Withdrawn, and Easement Lands Reported in Acres by States and Projects	88

Crop Reports

Regional Summaries

Pacific Northwest Region	101
Mid-Pacific Region	141
Lower Colorado Region	175
Upper Colorado Region	195
Southwest Region	235
Upper Missouri Region	259
Lower Missouri Region	291

Projects

Adams Gardens Irrigation District	240
Arnold	107
Avondale	108
Baker	109
Balmorhea	241
Belle Fourche	265
Bitter Root	110
Boise	111
Bostwick Park	201
Boulder Canyon, Cibola Valley Irrigation and Drainage District	181
Boulder Canyon, Coachella Division	182
Boulder Canyon, Imperial Division	183
Boulder Canyon, Mohave Valley Irrigation and Drainage District	184
Brown Canal Company	185
Browns Valley Irrigation District	147
Brownsville Irrigation and Drainage District	242
Buffalo Rapids	266
Buford-Trenton	267
Burnt River	112
Buttonwillow Improvement District	148
Byron-Bethany Irrigation District	149
Cachuma	150
Camrosa County Water District	151
Carlsbad	243
Central Nebraska Public Power and Irrigation District	296
Central Utah, Bonneville Unit	202
Central Utah, Jensen Unit	203
Central Utah, Vernal Unit	204
Central Valley	152
Chief Joseph Dam	113
Collbran	205
Colorado-Big Thompson	297
Columbia Basin	114
Crescent Lake Dam	115
Crooked River	116
Dalton Gardens	117
Deschutes	118
Donna Irrigation District, Hidalgo County No. 1	244
Eastern Municipal Water District	186
Eden	206
Emery County	207
Florida	208
Fort Sumner	245
Frenchtown	119
Fruitgrowers Dam	209
Fryingpan-Arkansas	298
Georgetown Divide Public Utility District	153
Gila	187
Grand Valley	210
Grants Pass	120

Hammond 211
Harlingen Irrigation District 246
Hidalgo County Water Improvement District No. 5 247
Humboldt 154
Huntley 268
Hyrum 212
Intake 269
Jackson Valley Irrigation District 155
Kendrick 299
King Hill Irrigation District 121
Klamath 156
Lewiston Orchards 122
Little Wood River 123
Lower Rio Grande Rehabilitation, La Feria Division 248
Lower Rio Grande Rehabilitation, Mercedes Division 249
Lower Yellowstone 270
Lyman 213
Malad Valley 214
Mancos 215
Mann Creek 124
Middle Rio Grande 250
Michaud Flats 125
Milk River 271
Minidoka-Palisades 126
Mirage Flats 300
Missoula Valley 127
Molokai 157
Moon Lake 216
Nevada Irrigation District 158
Newlands 159
Newton 217
North Platte 301
Ogden River 218
Okanogan 128
Orland 160
Owyhee 129
Paonia 219
Pick-Sloan Missouri Basin Program
Ainsworth Unit 302
Almena Unit 303
Angostura Unit 272
Boysen Unit 273
Cedar Bluff Unit 304
Crow Creek Pump Unit 274
Dickinson Unit 275
East Bench Unit 276
Farwell Unit 305
Fort Clark Unit 277
Frenchman-Cambridge Irrigation District 306
Frenchman Valley Irrigation District 307
Glendo Unit 308
H & RW Irrigation District 309

Hanover-Bluff Unit	278
Heart Butte Unit	279
Helena Valley Unit	280
Kansas-Bostwick Irrigation District	310
Keyhole Unit	281
Kirwin Unit	311
Lower Marias Unit	282
Nebraska-Bostwick Irrigation District	312
Owl Creek Unit	283
Rapid Valley Unit	284
Riverton Unit	285
Sargent Unit	313
Savage Unit	286
Shadehill Unit	287
Webster Unit	314
Pine River	220
Pine River Indian Irrigation	222
Pleasant Valley County Water District	161
Pond-Poso Improvement District	162
Preston Bench	223
Provo River	224
Rathdrum Prairie	130
Redwood Valley County Water District	163
Rio Grande	251
Rogue River Basin	131
Roosevelt Irrigation District	188
Roosevelt Water Conservation District	189
Salmon River Canal Company	132
Salt River	190
San Angelo	252
San Benito County Water Conservation and Flood Control District	164
San Juan-Chama	253
Sanpete	225
Santa Maria	165
Santa Maria Irrigation District	254
Scofield	226
Settlement Canyon Irrigation Company	227
Shoshone	288
Silt	228
Smith Fork	229
Solano	166
South San Joaquin Irrigation District	167
South Sutter Water District	168
Spokane Valley	133
St. John Irrigating Company	230
Strawberry Valley	231
Sun River	289
Tehachapi-Cummings County Water District	169
The Dalles	134
Truckee Storage	170
Trinidad	315
Tualatin	135

Tucumcari	255
Umatilla	136
Uncompahgre	232
Vale	137
Valley Center Municipal Water District	191
Ventura River	171
Vermejo	256
Walker River Irrigation District	172
Wapinitia	138
W. C. Austin	257
Weber Basin	233
Weber River	234
Wenatchee Heights Reclamation District	139
West San Bernardino County Water District	192
Yakima	140
Yolo County Flood Control and Water Conservation District	173
Yuma	193
Yuma Auxiliary	194

Glossary

Irrigable Area for Service
The acreage classified as irrigable for which project works have been constructed and project water is available. This acreage may change from year to year — generally upward — as project works are completed and service is made available to additional acreage. Lands that have not been classified but which are furnished water under Special or Warren Act contracts and lease or water rental agreements are shown as a part of the irrigable area for service.

Irrigable Area Not for Service
The part of the total irrigable area for which service eventually will be available but for which project facilities have not yet been constructed.

Irrigated Acreage
The irrigable acreage actually irrigated in any one year. It includes irrigated cropland harvested, irrigated pasture, cropland planted but not harvested, and the acreage in irrigation rotation used for soilbuilding crops.

Full Irrigation Service Land
Irrigable land now receiving, or to receive, its sole and generally adequate water supply through facilities which have been or are to be, constructed, rehabilitated, or replaced by the Bureau of Reclamation.

Supplemental Irrigation Service Land
Irrigable land now receiving, or to receive, an additional or reregulated supply of water through facilities constructed by, or to be constructed by, the Bureau of Reclamation. This water, together with that obtained from nonproject sources, generally will constitute an adequate supply.

Temporary Irrigation Service Land
Irrigable land for which a water supply is delivered under temporary arrangements. The acreage may vary from year to year. When repayment and water service contracts are finalized upon such lands, they will be placed in either the Full or Supplemental Service category.

Gross Crop Value
The total market value of all crop production from irrigated lands before deducting costs of production. Unit prices represent the weighted average prices received by farmers for the part of the crop that is sold. Production and price information are obtained from reports of farmers, project-operating personnel, local agricultural specialists, and State-Federal agricultural statisticians.

Administrative Regions of the Bureau of Reclamation
Seven regions located in the 17 Western States and Hawaii, principally established on the basis of watershed or river basin boundaries. (See Bureau of Reclamation Projects map that follows.)

EXPLANATION
REGION HEADQUARTERS
REGIONAL BOUNDARY
PSMB - PICK-SLOAN MISSOURI BASIN PROGRAM
CRSP - COLORADO RIVER STORAGE PROJECT
CVP - CENTRAL VALLEY PROJECT
CRBSCP - COLORADO RIVER BASIN SALINITY CONTROL PROJECT
CUP - CENTRAL UTAH PROJECT
BCP - BOULDER CANYON PROJECT
UNITED STATES
DEPARTMENT OF THE INTERIOR
BUREAU OF RECLAMATION
WESTERN UNITED STATES
SHOWING LOCATION OF
BUREAU OF RECLAMATION PROJECTS
(PROJECTS COMPLETED AND UNDER CONSTRUCTION)
MAP No. X-D-4151
SCALE OF MILES
SCALE OF KILOMETERS
1984
FOR PHYSICAL DATA ON DAMS, SEE MAPS
"FEDERAL RECLAMATION STORAGE DAMS," X-D-4153S
"FEDERAL RECLAMATION DIVERSION DAMS," X-D-4153D
PACIFIC
NORTHWEST
UPPER MISSOURI
LOWER MISSOURI
UPPER COLORADO
LOWER COLORADO
SOUTHWEST
GULF OF MEXICO
OKANOGAN
CHIEF JOSEPH DAM
NATHORUM PRAIRIE
SPOKANE VALLEY
HUNGRY HORSE
AVONDALE
DALTON GARDENS
MISSOULA VALLEY
COLUMBIA BASIN
YAKIMA
THE DALLES
TUALATIN
WAPINITIA
DESCHUTES
CRESCENT LAKE
UMATILLA
BAKER
BURNT RIVER
CROOKED RIVER
VALE
ARNOLD
GRANTS PASS
ROGUE RIVER BASIN
KLAMATH
OWYHEE
MANN CREEK
BOISE
LITTLE WOOD RIVER
MINIDOKA
MICHAUD FLATS
NEWTON
HYRUM
PALISADES
PRESTON BENCH
BIRIE
OGDEN RIVER
WEBER BASIN
WEBER RIVER
PROVO RIVER
STRAWBERRY VALLEY
SANPETE
SCOFIELD
EMERY CO.
BOSTWICK PARK
UNCOMPAHGRE
DALLAS CREEK
COLORES
MANCOS
PINE RIVER
FLORIDA
HAMMOND
VERMEJO
SAN LUIS VALLEY
PAONIA
SMITH FORK
FRYINGPAN ARKANSAS
FRUITGROWERS DAM
COLLBRAN
MOON LAKE
LYMAN
SEEDSKADEE
EDEN
KENDRICK
RAPID VALLEY
BELLE FOURCHE
LOWER YELLOWSTONE
BUFORD TRENTON
INTAKE
BUFFALO RAPIDS
FORT PECK
MILK RIVER
HUNTLEY
SHOSHONE
BITTER ROOT
FRENCHTOWN
LEWISTON ORCHARDS
MIRAGE FLATS
NORTH PLATTE
WICHITA
ORLAND
SOLANO
HUMBOLDT
NEWLANDS
TRUCKEE STORAGE
WASHOE
SANTA MARIA
CACHUMA
VENTURA RIVER
SAN DIEGO
ROBERT B. GRIFFITH WATER
BOULDER CANYON
PARKER-DAVIS
PALO VERDE
CENTRAL ARIZONA
SALT RIVER
YUMA AUXILIARY
GILA
YUMA
COLO. RIVER FRONT WORK AND LEVEE SYSTEM
SAN JUAN-CHAMA
CANADIAN RIVER
TUCUMCARI
FORT SUMNER
PECOS RIVER BASIN WATER SALVAGE
BRANTLEY
CARLSBAD
McMILLAN DELTA
RIO GRANDE
BALMORHEA
SAN ANGELO
AMISTAD
NUECES RIVER
FALCON
LOWER RIO GRANDE REHABILITATION
COLORADO RIVER
PALMETTO BEND
WASHITA BASIN
MOUNTAIN PARK
W. C. AUSTIN
ARBUCKLE
McGEE CREEK
NORMAN
Desalting Complex - CRBSCP

Spotlight on 1984 Accomplishments

After 82 years of Bureau of Reclamation activities, the Federal investment in completed Reclamation project facilities totaled $7.8 billion as of September 30, 1984. This investment includes $1.6 billion in specific irrigation facilities, $1.4 billion in electric power facilities, $0.2 billion in municipal and industrial facilities, and $4.6 billion in multipurpose and other facilities. About 81 percent of this total investment is reimbursable to the Federal Treasury.

Project facilities in operation during 1984 included:

- 355 storage reservoirs
- 360 diversion dams
- 15,843 miles of canals
- 1,333 miles of pipelines
- 275 miles of tunnels
- 36,179 miles of laterals
- 16,569 miles of project drains
- 243 pumping plants over 1,000 horsepower
- 52 hydroelectric powerplants

These features include those constructed by others and in operation on Reclamation projects.

Completed water service facilities are transferred to local water user organizations for operation and maintenance as soon as the organizations become capable of assuming these functions. Reclamation operates and maintains on a permanent basis only power features and reserve water storage and supply works on multipurpose projects.

Of the 225 operating projects or units providing service in 1984, 163 were operated entirely by water user organizations, 38 were operated jointly by water user organizations and Reclamation, and 24 were operated entirely by Reclamation. Of these 225 operating projects, 69 are loan projects constructed under the Small Reclamation Projects Act (Public Law 84-984) or the Distribution Systems Loan Act (Public Law 84-130).

Highlights of Calendar Year 1984 Operations:

Water Deliveries totaled 29.6 million acre-feet (9,632 billion gallons). This includes 25.7 million acre-feet (8,374 billion gallons) for irrigation, 2.7 million acre-feet (877 billion gallons) for municipal and industrial use, and 1.2 million acre-feet (381 billion gallons) for other nonagricultural uses.

Population Served was 23.3 million people — an increase of 0.8 million persons over 1983. Of this total, 20.6 million people received municipal and industrial water. The

Sunset at Bridge Bay on Shasta Lake, California (Central Valley Project).

remaining 2.7 million people received irrigation service on urban and suburban residential, commercial, and industrial lands and on full- or part-time irrigated farms.

Gross Value of All Crops produced totaled $7.3 billion — a $0.3 billion increase over the $7.0 billion in 1983. The value per irrigated acre was $749, a $9 per acre decrease from last year.

Acreage Irrigated was 9,805,000 acres — an increase of 569,000 acres over 1983. Irrigation service was available to 12,041,000 acres compared to 11,901,000 acres in 1983.

Food, Fiber, and Forage Production totaled 58.9 million tons. This production would meet the annual food requirements for 42 million people with a per capita consumption of 2,500 calories per day.

Irrigated Farms totaled 144,000, of which full-time farms represented 62 percent of the total number of farms and 83 percent of the irrigable land in farms.

Municipal and Industrial Water Deliveries totaled 877 billion gallons. This was an average of 116 gallons per capita per day for the more than 20.6 million people served and represented 60 percent of their average daily requirements.

Recreation Use at 291 recreation areas totaled a record 50.4 million 12-hour visitor days — 6 million more than in 1983.

Electricity Generated by Reclamation's 52 hydroelectric powerplants and 1 wind farm amounted to 62.7 billion kilowatt hours in FY 1984. These powerplants have a total installed capacity of 13.6 million kilowatts. These figures include Reclamation's share of the Navajo Generating Station steamplant.



Hungry Horse Dam, Montana, is used primarily for flood control and power generation.

Electrical Energy Revenues totaled $607 million in FY 1984 from energy generated by Reclamation powerplants and marketed by the Department of Energy. This was a 40 percent increase over FY 1983.

Flood Control Benefits amounted to $242 million — over three times the 35-year average annual benefit of $78.5 million for the period 1950-84.

Child uses drinking fountain in campground at Cascade Reservoir, Idaho (Boise Project).

rrigation

"Big gun" sprinkler irrigates watermelon field near St. Paul, Nebraska (Pick-Sloan Missouri Basin Program).

The general agricultural economy the United States continued to be the downside in 1984, due pri-arily to the high cost of doing busi-ess, high interest rates, relatively w prices for agricultural products, nd decreasing values of farmland. ome farmers were forced to sell it in 1984 because of these fac-rs. Other factors affecting the agri-ltural economy were weather onditions, crop surplus programs, nd U.S. and foreign currency ex-hange rates. The demand for food oducts was relatively high, which ontributed to a slight increase in ices.

In general, 1984 was characterized by wet and cool spring weather followed by a hot and dry growing season. The wet, cool spring forced replanting in some areas and resulted in decreased production.

A contrast to the generally wet spring was evident in Northern Montana where drought conditions have persisted for the fourth straight year. Inflow to reservoirs in this area averaged 37 percent of normal in 1984, and most irrigation deliveries were stopped in July. Conversely, headwater runoff in the Missouri River Basin was 284 percent of normal. Most other areas in the Western United States experienced average weather conditions with local variations affecting the agricultural economy in those areas.

Prices for farm products were about 5 percent higher overall than in 1983. These prices were influenced by an increase in agricultural exports in 1984. Agricultural exports in 1984 were valued at $38 billion compared to about $35 billion in 1983. A relatively strong export market in wheat and corn contributed to this increase.

The 1984 Reclamation Crop

Reclamation projects perform a significant role in agricultural production and provide major sources of income and employment throughout the Western United States and nationally. Many of the areas serviced by Reclamation projects are major producers of food and fiber crops not grown extensively elsewhere in the United States. Some of these areas — such as parts of California, Arizona, Texas, Washington, and Oregon — are especially important for the production of vegetables, citrus and noncitrus fruits, nuts, and cotton.

Crops produced on lands which receive irrigation water from Reclamation projects are an important source of food and fiber for foreign trade. Many crops are exported to other countries, providing foreign revenue to reduce the U.S. balance of payments and also the national deficit. Many of these commodities are used in various domestic welfare and foreign aid programs to help feed improverished people throughout the world.

Agricultural production on Reclamation project lands played a major role in U.S. agriculture in 1984. Almost 10 million acres of Reclamation land were irrigated in 1984 which produced a gross crop value of $7.3 billion. Table 1 illustrates the indexed values (based on 1977) for gross crop value, acreage irrigated, crop yields per acre, tonnage produced, and crop prices on Reclamation lands from 1961-84. These data show an increase in all categories except yields, which remained the same in 1983 and 1984.

The cumulative value of crops produced on Reclamation projects through 1984 totaled $106.4 billion — far exceeding the Bureau's cumulative costs for constructing irrigation facilities, which reached $5.1 billion in 1983. In fact, the gross crop value for 1984 alone ($7.3 billion) exceeds these construction costs.

Table 2 lists the Reclamation projects having cumulative gross crop values in excess of $1 billion. These 15 projects accounted for almost $87 billion, or 81 percent of the total 1984 cumulative crop value. The Central Valley Project in California continues to rank first with a cumulative gross crop value of $32 billion.

Types of Service. — Reclamation projects provide three types of irrigation service: full, supplemental, and temporary. Lands receiving full service generally obtain all their irrigation water from facilities constructed by Reclamation. Farms receiving supplemental service obtain a portion of their water supply from non-Reclamation sources. Temporary service is supplied on a year-to-year basis, depending on the existing water supplies and the amount of increased acreage under permanent contracts.

Table 1. – Indexes of Gross Crop Value, Irrigated Acreage, Crop Yields Per Acre, Tonnage Produced, and Crop Prices, 1961-84

Year	Gross Crop Value	Acreage Irrigated	Crop Yields Per Acre	Tonnage Produced	Crop Prices
	Indexes (1977 = 100)				
1961	25	76	86	67	38
1966	39	88	99	87	44
1967	42	93	94	88	47
1968	42	92	100	92	46
1969	43	94	106	100	43
1970	43	94	102	97	45
1971	48	97	107	104	47
1972	56	98	112	110	51
1973	89	101	109	111	81
1974	106	104	105	108	98
1975	100	102	109	112	90
1976	99	104	109	114	87
1977	100	100	100	100	100
1978	114	105	99	104	109
1979	157	112	96	108	154
1980	169	111	91	101	177
1981	153	111	96	106	144
1982	167	116	96	112	149
1983	159	101	105	106	151
1984	167	107	105	113	156

Table 2. – Reclamation Projects in the "Billionaire" Class, 1984

Project and State(s)	Year of First Report	Cumulative Gross Crop Value
		(billions)
Central Valley, California	1943	$32.03
Boulder Canyon, Arizona-California-Nevada	1943	10.85
Minidoka-Palisades, Idaho-Wyoming	1909	8.19
Yakima, Washington	1907	7.03
Colorado-Big Thompson, Colorado	1951	4.90
Columbia Basin, Washington	1948	4.26
Salt River, Arizona	1909	3.87
Boise, Idaho-Oregon	1909	2.88
Rio Grande, New Mexico	1909	2.73
North Platte, Nebraska-Wyoming	1908	2.49
Klamath, California	1906	1.64
Gila, Arizona	1944	1.56
Yuma, Arizona	1909	1.55
Santa Maria, California	1959	1.51
Owyhee, Idaho-Oregon	1935	1.26

Table 3. – Change in Acreage by Type of Service, 1983 and 1984

Service Category	Irrigable Acres			Irrigated Acres		
	1983	1984	Change	1983	1984	Change
Full	5,097,524	5,106,511	+ 8,987	3,978,109	4,182,063	+ 203,954
Supplemental	6,763,124	6,779,387	+ 16,263	5,228,241	5,495,313	+ 267,072
Temporary	40,687	154,790	+ 114,103	29,605	127,647	+ 98,042
Total	11,901,335	12,040,688	+ 139,353	9,235,955	9,805,023	+ 569,068

Table 4. – Land Use on Reclamation Projects, 1983 and 1984

Description	Acres	
	1983	1984
Land in irrigation rotation:		
Harvested cropland and pasture	9,038,135	9,605,852
Cropland not harvested and soil building	197,820	199,171
Acres irrigated	9,235,955	9,805,023
Fallow or idle	1,203,368	547,533
Total acres in irrigation rotation	10,439,323	10,352,556
Land not in irrigation rotation:		
Dry cropped, idle, fallow, or grazed	367,079	563,013
Farmsteads, roads, ditches, and drains	364,313	377,876
Total acres not in irrigation rotation	731,392	940,889
Urban and suburban, residential, commercial, and industrial lands	730,620	747,243
Total irrigable area for service	11,901,335	12,040,688

Valley Center Municipal Water District, California, a loan project constructed under the Small Reclamation Projects Act.

As shown in table 3, both the irrigable and irrigated acres for all types of service increased between 1983 and 1984. Irrigated acres increased by 6 percent, with temporary service showing the largest gain — 31 percent. About 81 percent of the total irrigable acreage for service was actually irrigated in 1984.

Extension of Irrigation in 1984. — One project came into service and reported crop production for the first time in 1984.

Hidalgo County Water Improvement District No. 5 is located in the Lower Rio Grande Valley near Weslaco, Texas. The loan for this Small Reclamation Project provided for the replacement of the District's distribution system and pumping plant. The project includes 5,763 irrigated acres, of which 5,563 acres were irrigated and produced a gross crop value of $4.9 million.

Land Use. — Table 4 shows the various land uses on Reclamation projects in 1984. The total irrigable acres for service increased slightly over 1 percent from 1983. Lands used for residential, commercial, and industrial uses increased about 2 percent to 747,243 acres, which represents about 6 percent of the total service area.

Table 5 compares the development of irrigable acres for service with the acreage used for urban and suburban residential, commercial, and industrial uses since 1966. These trends illustrate the continuing increase in land used for purposes other than crop production.

Farms and Farm Population. — Nearly 144,000 full- and part-time farms with a population of 622,600 received irrigation service from Reclamation projects in 1984. The number of farms was down 1 percent, and the farm population decreased nearly 5 percent from 1983. Table 6 lists the number of farms, farm population, and irrigable acres served in 1984.

Maturing barley.

Table 5. – Irrigable Area for Service and Land Used for Residential, Commercial, and Industrial Purposes, 1966-84

Year	Irrigable Area for Service		Residential, Commercial, and Industrial Use	
	Acres	Index (1977 = 100)	Acres	Index (1977 = 100)
1966	9,623,760	86	313,368	49
1967	10,036,545	89	326,194	51
1968	9,903,612	88	325,880	51
1969	10,140,007	90	330,509	52
1970	10,198,477	91	325,793	51
1971	10,560,202	94	371,734	58
1972	10,693,681	95	443,859	70
1973	10,884,421	97	472,237	74
1974	11,036,914	98	523,541	82
1975	10,929,824	97	566,669	89
1976	11,061,312	98	584,612	92
1977	11,234,298	100	636,627	100
1978	11,409,433	102	664,184	104
1979	12,235,997	109	726,465	114
1980	11,943,953	106	727,327	114
1981	11,941,479	106	731,890	115
1982	12,592,328	112	747,409	117
1983	11,901,335	106	730,620	115
1984	12,040,688	107	747,243	117

Table 6. – Farms, Farm Population, and Irrigable Area for Service by Type of Service, 1984

Type of Service	Number of Farms	Farm Population	Irrigable Acres for Service
	(thousands)	(thousands)	(thousands)
Full	66.7	313.4	4,748.9
Supplementary	76.4	306.8	6,390.8
Temporary	0.7	2.4	153.7
Total	143.8	622.6	12,293.4*

* Excludes urban and suburban residential, commercial, and industrial lands.

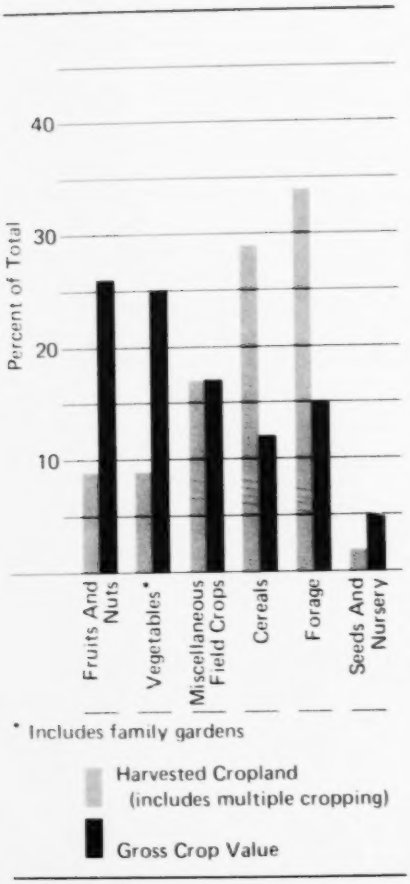

Figure 1. – Harvested Cropland and Gross Crop Values by Major Crop Categories, 1984

Crop Production and Crop Value. — Irrigation water provided by Reclamation projects permits farmers in the West to improve the quality of crops produced, to increase yields, to diversify and broaden their farm enterprises, and to reduce the risks associated with variability in weather conditions, including droughts and floods. A stable irrigation supply is particularly important in areas that are subject to wide variations in precipitation during the crop growing season. Water from Reclamation projects is stored, conveyed, and distributed as needed to increase overall sustained crop production.

Figure 1 illustrates the relationship between land use and gross crop value for the major crops grown on Reclamation project lands in 1984. Fruits and nuts was the leading crop category, accounting for 26 percent of the total gross crop value grown on only 9 percent



Garlic being harvested in the San Joaquin Valley, California.

of the total harvested acreage. Cereals followed closely with 25 percent of the gross crop value harvested from 9 percent of the total acreage.

Gross crop values generally were higher than in 1983. Fruits and nuts (+5%), miscellaneous field crops (+20%), forage (+9%), cereals (+7%), and seeds and nursery (+30%), all showed increases. Vegetables (-3%) was the only crop category showing a decrease in gross crop value.

Crops grown on Reclamation project lands serve the needs of a significant population. Table 7 shows the 1984 food production in both tons and calories. Converting tons to calories equivalents and assuming an average daily per capita requirement of 2,500 calories, this food production would supply the annual food requirements for 42 million people.

Land Use and Crop Value by State. — Irrigable acreage for service increased slightly in 1984, as shown in table 8. Minor decreases in Idaho, Oklahoma, and South Dakota were offset by increases in nine

Table 7. - Food Production from Reclamation Projects, 1984

Crop	Tons Produced	Calorie Equivalent
	(millions)	(billions)
Cereals	8.1	25,070
Miscellaneous field crops*	7.6	6,141
Vegetables	13.2	3,146
Fruits	6.1	1,878
Forage**	22.0	1,910
Nuts	.1	196
Total	57.1	38,341

* Edible crops
** Meat and dairy product equivalent

Table 8. - Irrigable Acreage for Service and Irrigated Acreage by States, 1983-84

State	Irrigable Acreage		Irrigated Acreage	
	1983	1984	1983	1984
Arizona	515,771	520,474	271,053	292,891
California	3,943,790	4,057,746	2,759,165	3,181,695
Colorado	1,289,886	1,289,886	1,109,366	1,078,334
Hawaii	13,650	13,650	3,885	4,200
Idaho	1,694,045	1,693,940	1,448,500	1,494,146
Kansas	72,598	72,598	36,194	36,173
Montana	401,942	401,942	339,162	347,359
Nebraska	536,140	537,660	429,019	494,525
Nevada	220,605	220,605	166,542	160,733
New Mexico	279,196	279,196	196,278	209,854
North Dakota	38,055	38,236	28,835	31,908
Oklahoma	46,835	46,802	29,822	35,017
Oregon	525,360	526,497	459,356	466,047
South Dakota	81,250	80,365	69,771	71,673
Texas	321,842	331,350	230,334	247,342
Utah	443,007	450,883	374,011	381,591
Washington	1,050,892	1,051,713	893,039	936,249
Wyoming	426,571	427,145	391,623	335,286
Total	11,901,335	12,040,688	9,235,955	9,805,023

Table 9. - Gross Crop Value, Crop Value Per Irrigated Acre, and Cumulative Value by States, 1984

State	Total Gross Crop Value	Average Crop Value Per Irrigated Acre	Cumulative Value
	(thousands)		(millions)
Arizona	$ 376,311	$1,285	$ 7,432
California	3,941,872	1,239	51,222
Colorado	446,481	414	6,325
Hawaii	8,965	2,134	40
Idaho	611,391	409	11,649
Kansas	11,136	308	233
Montana	76,530	220	1,249
Nebraska	178,633	361	3,074
Nevada	51,584	321	795
New Mexico	127,607	608	2,411
North Dakota	11,232	352	193
Oklahoma	9,649	276	272
Oregon	225,311	483	3,606
South Dakota	12,396	173	258
Texas	129,590	524	1,978
Utah	140,547	368	1,973
Washington	914,866	977	12,130
Wyoming	74,115	221	1,588
Total	$7,348,216	$ 749*	$106,428

* Average value per irrigated acre for 17 Western States and Hawaii

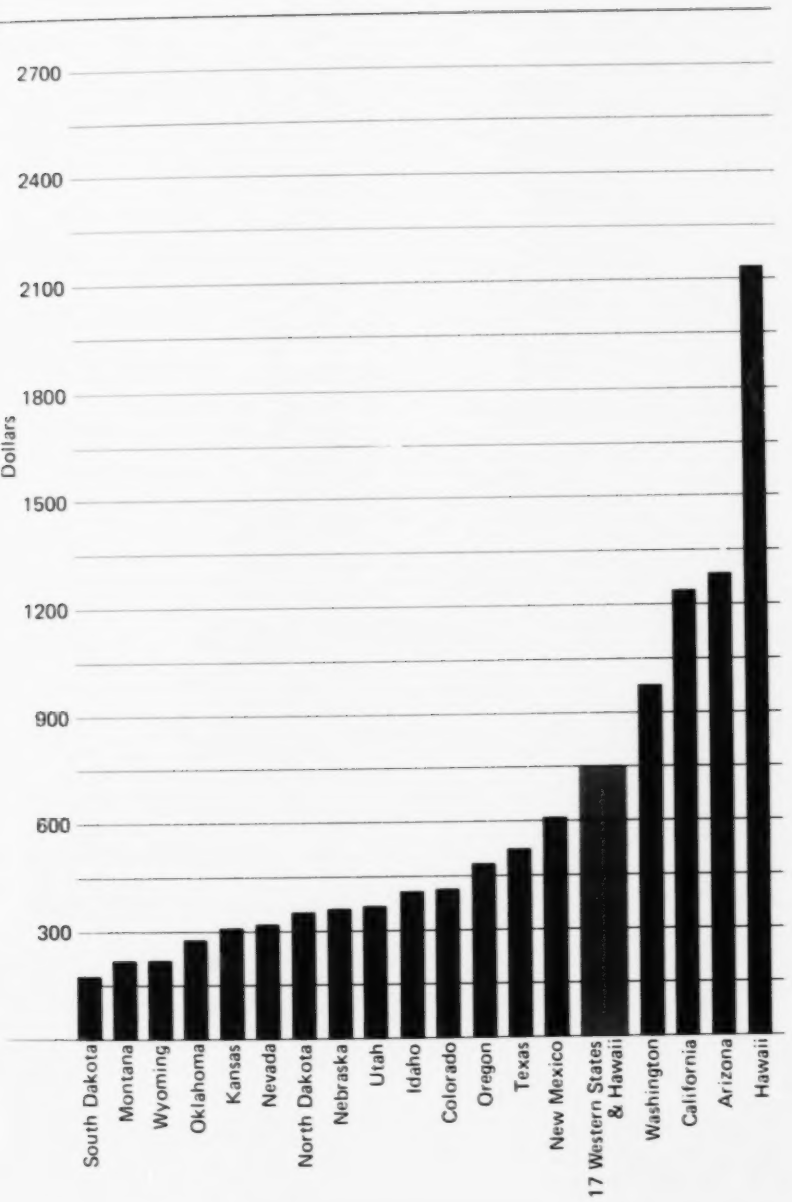

Figure 2. – Average Gross Crop Value Per Irrigated Acre by State, 1984

states. California showed the largest gain with an increase of 114,000 irrigable acres for service.

Irrigated acres also increased overall. Minor decreases occurred in four states. Again, California showed the largest gain with an increase of 372,500 irrigated acres.

As shown in table 9 and on figure 2, the gross crop value for the 17 Western States and Hawaii totaled $7.3 billion with an average value of $749 per irrigated acre. The gross crop value increased almost 5 percent over 1983, while the average crop value per irrigated acre decreased about 1 percent.



Navel oranges are harvested from a grove which receives water from Friant Dam (Central Valley Project).

Power



Breakers in the 500-kilovolt switchyard at Grand Coulee Powerplant, Washington (Columbia Basin Project).

The Bureau of Reclamation continued to make a significant contribution to the Nation's energy supply in FY 1984. Reclamation powerplants generated a record 59.1 billion kWh (kilowatt hours) of electrical energy which, along with a capacity of 13.1 GW (gigawatts), is vitally important to those areas of the country dependent on these sources. The energy generated in 1984 was sufficient to supply the residential needs of 20.5 million people. Reclamation also has an entitlement to 547 MW (megawatts) of capacity from the Navajo Generating Station steamplant near Page, Arizona, which produced an additional 3.6 billion kWh of electricity.

Hydroelectricity, a renewable form of solar energy, provides nonpolluting power and helps to reduce U.S. dependence on foreign energy sources. Production of this energy from thermal plants would have required the equivalent of either 28.8 million tons of coal, 106.4 million barrels of oil, or 637.2 billion cubic feet of natural gas.

The energy generated by Reclamation powerplants is transmitted and marketed by the Bonneville Power Administration and the Western Area Power Administration, both agencies of the Department of Energy. Revenues from the sale of this energy amounted to $607 million in FY 1984.

At the end of FY 1984, Reclamation operated 53 powerplants (52 hydroelectric and 1 wind farm) having a total rated capacity of 13.1 — up from 12.7 GW in FY 1983. This increase resulted from the addition of a unit at Grand Coulee Pumping-Generating Plant and a unit at Mt. Elbert Pumped-Storage Powerplant plus the uprating of individual units at six powerplants.

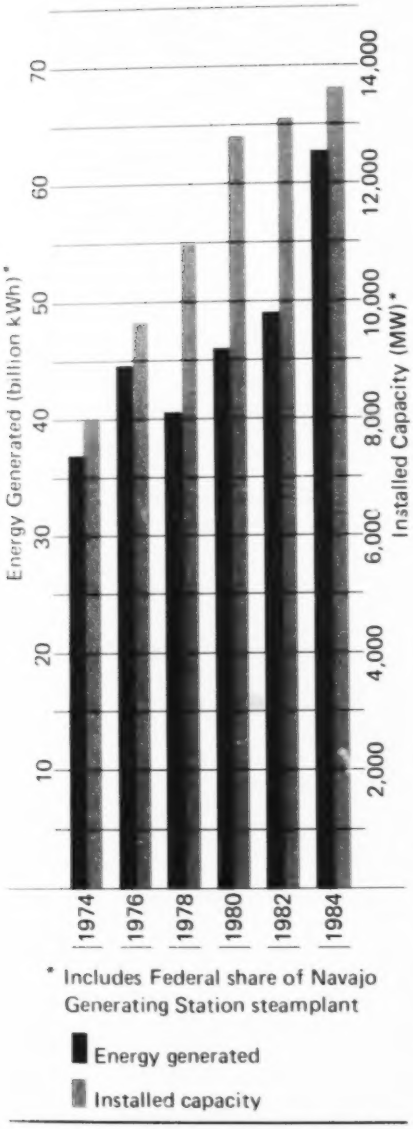

Figure 3. – Energy Generation and Installed Capacity, 1974-84

Table 10. – Major Hydroelectric Powerplants, FY1984

Powerplant and State	Project	Installed Capacity	Energy Generated
		(MW)	(GWh)
Grand Coulee, (including Pumping-Generating Plant), WA	Columbia Basin	6,494	20,827
Hoover, AZ-NV	Boulder Canyon	1,452	10,809
Glen Canyon, AZ	Colorado River Storage	1,141	8,826
Shasta, CA	Central Valley	545	2,663
New Melones, CA	Central Valley	300	825
Hungry Horse, MT	Hungry Horse	285	900
Yellowtail, MT	Pick-Sloan Missouri Basin Program	250	1,114
Davis, AZ	Parker-Davis	240	2,109
San Luis Pumping-Generating Plant, CA	Central Valley	202*	228
Mt. Elbert, CO	Fryingpan-Arkansas	200	87
Folsom, CA	Central Valley	199	880
Spring Creek, CA	Central Valley	180	782
Judge Francis Carr, CA	Central Valley	154	673
Palisades, ID-WY	Minidoka-Palisades	127	887
Morrow Point, CO	Colorado River Storage	120	604
Parker, CA	Parker-Davis	120	901
Flaming Gorge, UT	Colorado River Storage	120	882
Trinity, CA	Central Valley	106	630
34 remaining plants	Various	858	4,471
Total		13,093	59,098

* Bureau of Reclamation's share of 424,000-kW pumping-generating plant jointly owned with the State of California.

The powerplants uprated were Glendo (Wyoming), Shasta (California), Hoover (Arizona), Glen Canyon (Arizona), Blue Mesa (Colorado), and Flaming Gorge (Utah). Although generally not increasing energy, these uprates allow utilities to rely upon Reclamation's greater peaking capacity and thus to make best use of their baseload coal-fired powerplants. This reduces the use of more costly gas and oil turbines to meet peak demands — again further reducing U.S. dependence on foreign oil.

In addition to the 53 powerplants, Reclamation operated and maintained 299 circuit miles of transmission lines, 39.6 circuit miles of transmission cables, and 100 substations and switchyards having a capacity of 17.7 gigavolt amperes.

Table 10 lists the major hydroelectric plants operated by Reclamation during FY 1984, with the installed capacity of each. Figure 3 illustrates the relationship between installed capacity and energy generation since 1974. Due to the unusually high snowpack and related runoff, FY 1984 hydroelectric generation far exceeded average yearly generation figures.

pages tightly bound

Municipal, Industrial, and Other Nonagricultural Water

Sacramento, California, receives municipal and industrial water from Reclamation's Central Valley Project.

As populations, businesses, and industries expand across the West, the Bureau of Reclamation continues to place increasing emphasis on multipurpose water resource development to ensure that ample water will be readily available when and where it is needed. In 1984, Reclamation projects provided record amounts of domestic and industrial water to meet the needs of a growing and diversified population.

Alltime highs were set in 1984 for the amount of M&I (municipal and industrial) and other nonagricultural water delivered and for the population served by Reclamation projects. A record 1,258.3 billion gallons of water were delivered to help meet the needs of a record 22.7 million people. These water deliveries were 26 percent more than in 1983, and the population served was up almost 4 percent over last year.

As figure 4 illustrates, both the population served and water delivered have been increasing steadily since 1965. During the period 1965-84, the number of M&I and other nonagricultural users has increased nearly 71 percent; water deliveries have more than doubled. These figures indicate the rapidly growing need for continued multipurpose water resource development to serve future generations.

The M&I water deliveries totaled 877.2 billion gallons in 1984, up 29 percent over 1983. This represents an average of 116 gallons per capita per day for the 20.7 million people receiving M&I water from Reclamation projects in 1984. Based on a national average requirement of 194 gallons per capita per day, water deliveries from Reclamation facilities provided nearly 60 percent of the daily requirements of the people served.

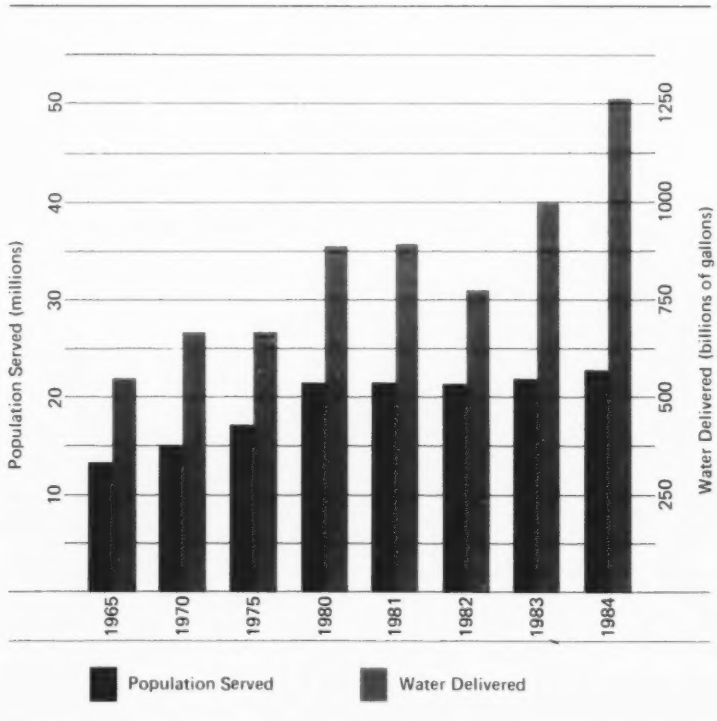

Figure 4. – Municipal, Industrial, and Other Nonagricultural Water Service, 1965-84

Table 11. – Leading Projects Providing Municipal, Industrial, and Other Nonagricultural Water Service, 1984

Project	Population Served	Water Supplied		
		Municipal and Industrial	Other Nonagricultural	Total
	(thousands)		(billions of gallons)	
Boulder Canyon, AZ-CA-NV	13,190.0	424.8	5.0	429.8
Salt River, AZ	1,508.4	91.7	36.6	128.3
Central Valley, CA	1,480.3	88.9	8.5	97.4
Robert B. Griffith, NV	557.2	45.6	–	45.6
Rio Grande, NM-TX	541.3	5.9	–	5.9
Nueces River, TX	500.0	8.6	–	8.6
Provo River, UT	471.9	15.9	–	15.9
Canadian River, TX	429.9	24.0	–	24.0
Colorado-Big Thompson, CO	408.5	12.3	–	12.3
Weber Basin, UT	307.5	11.8	7.6	19.4
Wichita, KS	300.0	7.5	–	7.5
San Juan-Chama, NM	291.8	26.1	2.6	28.7
Solano, CA	266.6	15.1	.1	15.2
Cachuma, CA	177.8	3.5	–	3.5
Norman, OK	168.4	4.9	–	4.9
Other Projects	2,111.9	90.6	320.7	411.3
Total	22,711.5	877.2	381.1	1,258.3

Other nonagricultural water deliveries totaled 381.1 billion gallons in 1984 — 21 percent more than in 1983 — and served 2.0 million people. Miscellaneous nonagricultural uses include irrigation of urban and suburban lands and water for stock, fish and wildlife, and construction uses under temporary contracts.

As shown in table 11, Boulder Canyon Project continues to be first among the leading Reclamation projects supplying M&I and other nonagricultural water to the greatest number of people, followed by the Salt River and Central Valley Projects. The Boulder Canyon Project is a principal supplier of water to the Los Angeles area of Southern California and served 58 percent of the total population receiving M&I and other nonagricultural water in 1984.

Recreation

Bureau of Reclamation projects provide a wide range of water-oriented recreation facilities and opportunities in the semiarid Western States. In 1984, recreation use on Reclamation project lands totaled a record 50.4 million visitor days — up almost 14 percent from the 44.3 million visitor days in 1983. This recreation use is based on the 12-hour visitor day, or 1 visitor day per person involved in some form of recreational activity during a continuous 12-hour period.

Recreation use is measured also by number of visits. Recreation visits to Reclamation project lands reached an alltime record high of 80.8 million in 1984 — 3.7 million more than the previous high set in 1983. Table 12 shows visitation since 1966 in both number of visits and 12-hour visitor days.

Applying an average value of $9.25 per visitor day, the value of recreation on Reclamation project lands totaled about $466 million in 1984. This value is based on current measures used in NED (National Economic Development) benefit evaluation procedures. These procedures assign recreation values ranging from $1.70 to $5.10 per unit day for general recreation (depending on the ratings assigned to each individual area) and from $6.70 to $20.20 per unit day for specialized recreation, other than fishing and hunting. The rating criteria and associated measuring standards used for NED evaluation reflect differences in quality, relative scarcity, activities available, accessibility, and aesthetic features of recreation areas.

Table 13 lists the recreation areas reporting over 1 million visitor days in 1984. Lake Mead National Recreation Area, which surrounds Hoover Dam and its reservoir Lake Mead, continued to be the most

Water skiers create beautiful patterns at Lake Meredith, Texas.

Table 12. – Recreation Visitation, 1966-84

Year	12-Hour Visitor Days	Visits*
	(millions)	
1966	28.8	44.9
1971	29.4	55.7
1972	31.4	56.2
1973	31.4	56.4
1974	31.5	63.8
1975	32.5	64.7
1976	34.9	62.4
1977	36.9	65.3
1978	41.7	69.9
1979	38.7	66.9
1980	39.3	66.5
1981	45.8	73.6
1982	42.1	75.8
1983	44.3	77.1
1984	50.4	80.8

* Prior to 1981, this column represented 24-hour visitor days, which are similar to visits by definition.

Table 13. – Recreation Areas With Over One Million Visitor Days, 1984

Reservoir or Recreation Area	Project	State	12-Hour Visitor Days
			(millions)
Lake Mead National Recreation Area	Boulder Canyon	Arizona-Nevada	5.8
Glen Canyon National Recreation Area (Lake Powell)	Colorado River Storage	Arizona-Utah	4.2
Shasta Lake	Central Valley	California	2.7
Lake Havasu Area	Parker-Davis	Arizona-California	1.6
Lake Thunderbird	Norman	Oklahoma	1.6
Jackson Lake	Minidoka-Palisades	Wyoming	1.3
Lake Berryessa	Solano	California	1.2
Folsom Lake State Recreation Area	Central Valley	California	1.2

Table 14. – Frequency Distribution of Recreation Areas by Number of Visitor Days, 1984

Range in Visitor Days	Recreation Areas		12-Hour Visitor Days	
	Number	Percent	Number	Percent
			(thousands)	
1,000,000 and above	8	3	19,637	39
500,000 – 999,999	12	4	7,964	16
225,000 – 499,999	30	10	10,112	20
100,000 – 224,999	50	17	8,202	16
25,000 – 99,999	64	22	3,725	7
0 – 24,999	127	44	776	2
All areas	291	100	50,416	100

Fishing is a popular activity at recreation areas on Reclamation projects.

popular area with a record 5.8 million visitor days. Nearly 1.2 million visitors toured Hoover Dam itself, accounting for another 48,250 visitor days.

Of the 291 recreation areas reporting visitation in 1984, eight areas reported over 1 million visitor days. Another 12 areas reported between 500,000 and 1 million visitor days in 1984. Together, these 20 popular areas accounted for over half of the total visitation to recreation areas on Reclamation project lands. By contrast, the 191 areas with less than 100,000 visitor days accounted for only 9 percent of the total use. Table 14 provides a frequency distribution of recreation areas by number of visitor days in 1984.

The 291 recreation areas on Reclamation projects provided about 4.6 million acres of land, 1.7 million water surface acres, and 12,500 miles of shore-line for public recreation in 1984. Over 3.2 million acres

Swimmers enjoy Lake Elwell, which was formed by Tiber Dam, Montana (Pick-Sloan Missouri Basin Program).

of land were open to public hunting. Public use facilities in these areas included:

- 852 campgrounds with 29,000 campsites
- 65 mobile home/trailer parks with 5,100 spaces
- 775 picnic areas with 18,300 picnic tables
- 700 boat launch ramps with 1,300 ramp lanes
- 145 swimming beaches

Various types of concessions on Bureau projects — such as cafes, golf courses, marinas, lodges and resorts, campgrounds, trailer parks, and tour boat operations — numbered 240 in 1984.

The policy of the Bureau of Reclamation is to transfer management of recreation areas on its project lands to other Federal and non-Federal governmental entities. In 1984, Reclamation shared in the management of 13 areas and was the sole managing agency at 36 recreation areas. State and local agencies managed all or part of 169 areas, followed by other Federal agencies with 91, water user organizations with 16, and other organizations with 4 areas. Figure 5 shows the total number of recreation areas managed, in whole or part, by each type of administering agency at Reclamation facilities.

New investment in recreation facilities totaled $24.9 million in 1984, of which $277,000 was for fish and wildlife expenditures. Operation and maintenance costs totaled $45.5 million, of which $6.4 million was spent by the Bureau of Reclamation, $36.4 million by principal managing agencies, and $2.7 million by other agencies.

Boat launch ramps at Folsom Lake, California (Central Valley Project).

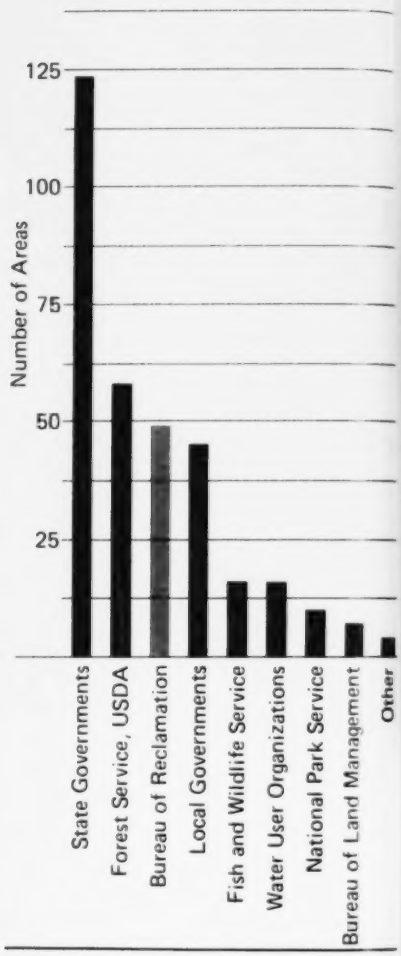

Figure 5. – Number of Recreation Areas Managed by Administering Agency, 1984

Flood Control

Controlled releases at Canyon Ferry Dam, Montana, on the mainstem of the Missouri River.

Another near-record runoff eason occurred in many parts of e West this spring, requiring flood ntrol operations at Reclamation ams to alleviate the potential for erious flooding.

During 1984, storage of excess noff in Reclamation reservoirs pre- ented downstream flooding that ould have caused damages esti- ated at $242 million This is the ird highest annual benefit of record nd over three times the 35-year verage annual benefit of $78.5 mil- on for the period 1950-84. Cumula- ve benefits for this same period mounted to $2.7 billion — more an 2-1/2 times the estimated 1 billion cumulative expenditure allocated to flood control (including construction and operation and maintenance) since Reclamation's first specific allocation of funds for flood protection in 1926. This benefit-cost ratio would be even greater if the unrecorded benefits from 1926 to 1950 were included. Inclusion of unmeasured flood control benefits for reservoirs that do not have formally allocated flood control space would even further increase the benefit-cost ratio. Figure 6 compares flood control benefits and costs for the period 1974-84.

The U.S. Army Corps of Engineers estimates flood control benefits for the Bureau of Reclamation on a project basis. Benefits are determined by calculating the difference between the floodflows that would have occurred had the project not been constructed and the flows which actually occurred.

In the Pacific Northwest, the annual runoff for most major streams ranged from about 80 to 380 percent of normal. On the Columbia

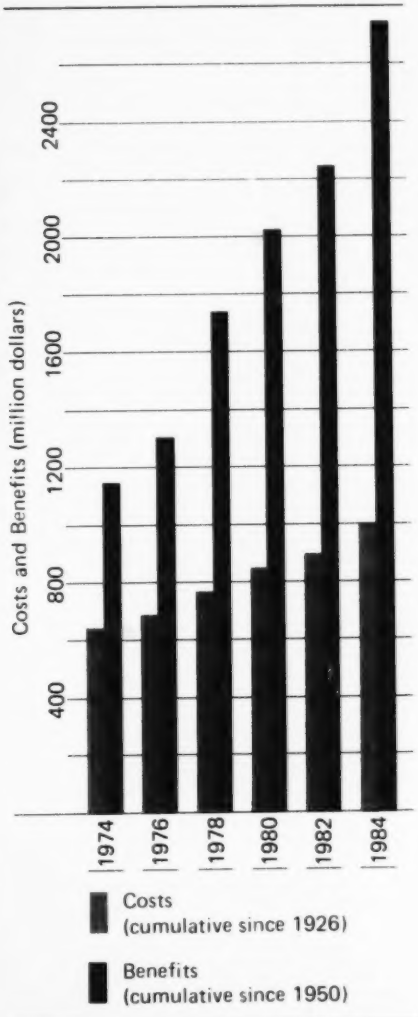

Figure 6. – Cumulative Flood Control Cost Allocations and Benefits, 1974-84

Table 15. – Annual and Cumulative Flood Control Benefits by Project, 1950-84

Project and State	Flood Control Benefits	
	1984	1950-84
	(millions)	
Central Valley, California	$ .0	$ 492.4
Salt River, Arizona	.0	433.7
Colorado River Storage (Mainstem Features), Arizona-California-Colorado-Nevada-New Mexico-Utah-Wyoming	102.7	416.7*
Pick-Sloan Missouri Basin Program, Colorado-Kansas-Montana-Nebraska-North Dakota-South Dakota-Wyoming	27.8	245.2
Boise, Idaho	46.2	215.6
Minidoka-Palisades, Idaho	26.8	188.1
Colorado River, Texas	.0	179.4
Columbia Basin, Washington	2.1	163.8
Yakima, Washington	6.4	115.6
Hungry Horse, Montana	.5	86.4
Other Projects	29.5	209.1
Total	$242.0	$ 2,746.0

* Includes 1983 benefits that were unavailable for the 1983 report.

Basin Project, the winter and spring drawdown of Franklin D. Roosevelt Lake, behind Grand Coulee Dam, for power production and flood control made 3.6 million acre-feet available for controlling spring runoff. This flood control operation prevented $2.1 million in damage along the lower Columbia River in the Portland-Vancouver area.

The October to July runoff of the Boise River above Lucky Peak Lake was 131 percent of normal. Anderson Ranch and Arrowrock Reservoirs (Boise Project) were credited with preventing possible flood damages along the Boise River estimated at $44.1 million.

On the Minidoka-Palisades Project, Idaho-Wyoming, flood control operations at Jackson Lake and Palisades Reservoirs prevented $20.5 million in local flood damage. These operations, along with the operation of American Falls Reservoir, prevented another $6.3 million in flood damage downstream, primarily on the lower Columbia and lower Snake Rivers.

Water year 1984 produced the second consecutive year of record high flows in the Colorado River and Great Basins. Flooding was especially severe in the Gunnison Basin, Colorado. Blue Mesa and Taylor Park Reservoirs (Colorado River Storage Project) prevented $5.5 million in flood damages in Montrose, Delta, and Mesa Counties, Colorado. Weber Basin Reservoirs prevented $15.7 million in damages in Morgan and Weber Counties, Utah.

A record $97.5 million in flood damages to crops, farmland, irrigation facilities, and recreation developments along the lower Colorado River — from Davis Dam to the Mexican Border — was prevented by mainstem features in 1984. Flood control benefits along the lower Colorado River in 1983, which were not assessed and reported last year, totaled $79.7 million.

Under the P-SMBP (Pick-Sloan Missouri Basin Program), storage in Canyon Ferry Lake was effective in controlling the third highest inflow volume of record. Storage remained in the exclusive flood pool for 45 days. This control prevented flood damage totaling $10.3 million on the mainstem of the Missouri River and in and around Great Falls, Montana. With the control provided by Canyon Ferry Dam, the Missouri River remained below flood stage during the entire runoff period.

At Clark Canyon Reservoir (P-SMBP), Montana, heavy rains accompanying snowmelt runoff produced the highest peak inflow of record and resulted in the highest reservoir level since records began in 1907. Clark Canyon Reservoir played an important role in preventing serious flooding estimated at $2.5 million along the Beaverhead River.

In the North Platte River Basin, 1984 water year inflows to Glendo Reservoir (P-SMBP), Wyoming, were 148 percent of normal. About 206,000 acre-feet of storage was used for flood control, preventing $4.3 million in local flood damage.

Inflows to Seminoe Reservoir (Kendrick Project) were 189 percent of normal in 1984 — the third highest of record. Seminoe Reservoir was operated in conjunction with downstream Pathfinder Reservoir (North Platte Project) and Alcova Reservoir (Kendrick Project) to maintain riverflows through Casper, Wyoming, at the historic safe channel capacity. Flood damage totaling $5.3 million was prevented by this reservoir system.

Table 15 ranks the 10 leading projects according to cumulative value of flood damage prevented from 1950-84.

Summary Tables

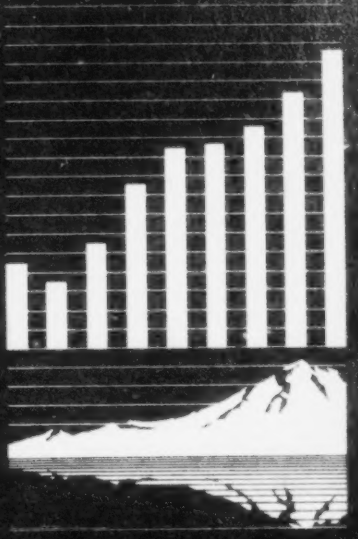

UNITED STATES
DEPARTMENT OF THE INTERIOR
BUREAU OF RECLAMATION

General Statistics
(For calendar year 1984, unless specified)

Table 1

GENERAL

Agency established by act of the Congress, signed by President Theodore Roosevelt, June 17, 1902	
Bureau staff, September 30, 1984	8,444
Job Corps staff	180
Area and population:	
17 Western States, total area in square miles	1,833,000
17 Western States, total population	68,991,000
17 Western States, population estimate - 2000	90,821,000

Projects authorized to November 17, 1983	161
Projects range in size from Intake Project, a canal and pumping plant costing $88,000, to the Pick-Sloan Missouri Basin Program in 10 states, and Central Valley ultimately costing $5.93 billion, as currently authorized.	
Total estimated cost (excludes interest during construction and non-Bureau features)	$25,089,000,000
Actual cost to date	$11,143,000,000

PHYSICAL FEATURES
(Constructed and under construction by the Bureau of Reclamation, September 30, 1984)

Storage dams and dikes:			
Completed or rehabilitated (241 reservoirs)	328	Total storage capacity in acre-feet	134,089,000
Under construction (11 reservoirs)	11	Total storage capacity in acre-feet	7,622,000
Total (252 reservoirs)	339	Total storage capacity in acre-feet	141,711,000
Diversion dams, completed or rehabilitated	153	Canals	379
Under construction	1	Length in miles	7,448
Total	154	Tunnels	181
Major pumping plants, over 1,000 horsepower	191	Length in feet	1,409,000
Horsepower	2,860,000	Pipelines, length in miles	1,079

SUMMARY OF OPERATIONS AND FINANCE

OPERATIONS

Irrigation

Irrigated acres:	
Full supply	4,182,000
Supplemental and temporary supply	5,623,000
Total irrigated acres	9,805,000
Irrigable acres for service:	
Full supply	5,107,000
Supplemental and temporary supply	6,934,000
Subtotal	12,041,000
Irrigable acres not for service	4,939,000
Total irrigable acres	16,980,000
Crop value - crop year 1984	$ 7,592 million
- cumulative	$106,428 million
Total acreage irrigated, 1978 - 17 Western States	43,629,000

Hydroelectric Power 2/

Projects, Bureau constructed and operated	23
Hydroelectric powerplants	52
Capacity authorized, kW	13.1 million
Capacity installed, kW	13.1 million
Capacity under construction, kW	23 thousand
Additional ultimate capacity, kW	372 thousand
Transmission lines in circuit miles	299
Substations and switchyards in operation	100
Gross generation - kWh	59 billion
- cumulative kWh	1,285 billion
Gross income from electric power operation, FY 1984 (marketed by DOE)	$607 million
Total U.S. generation, CY 1984 prel., kWh	2,439 billion

Municipal, Industrial, and Nonagricultural Water

Deliveries, gallons	1,258.5 billion
or acre-feet	3.9 million
Cumulative from 1956, gallons	17,177 billion
Population served	22.7 million
Income from operations, FY 1984	$7.5 million
Cumulative	$86.4 million

Recreation

Recreation areas on projects	291
Visitor days (12-hour)	50.4 million
Shorelines, miles	12,500
Water area, acres available	1.7 million
Land area, acres available	4.8 million

Flood Control

Damages averted, 1984	$ 242.0 million
Cumulative from 1950	$2,746.0 million

FINANCE 1/

Investment in Facilities (excluding DOE)- FY 1983 ($ millions)

Completed plant in service:	
Irrigation	1,398
Power, electric (includes interest during construction)	1,470
Municipal and industrial water service	172
Multipurpose and other	4,609
Total, in service	7,849
Cost of plant under construction	4,002
Total investment in facilities	11,851

Estimated Total Authorized Project Cost Allocations (excluding DOE)

Reimbursable:	
Irrigation	13,665
Commercial power (without interest during construction)	5,032
Municipal and industrial water (without interest during construction)	2,964
State funds not allocated	191
Salinity alleviation and water quality	111
Deferred allocations	119
Other purposes	150
Subtotal, reimbursable - 80.7%	20,230
Nonreimbursable:	
Flood control, navigation, and safety of dams	1,377
Fish and wildlife conservation	1,137
Irrigation (585) and salinity alleviation (322)	907
Recreation, health, and safety	627
Mexican Treaty	427
Other purposes	364
Subtotal, nonreimbursable - 19.3%	4,839
Total	25,069

Construction Costs Repaid

Repayment contracts	472
Power revenues (excluding DOE)	891
Service contracts, contributions	448
Total	1,811

Repayment Contracts

In effect September 30, 1982	3,382
Pending	1,863
Total ultimate	5,245

Bureau Income From Operations - FY 1984

Irrigation water rentals and assessments	31.1
Municipal and industrial water sales	7.5
Electric power revenues (including DOE)	607.0
Total operating income	645.6
Net income after expenses and other deductions	202.1

Total Federal Funds Available Through FY 1983

Investigations	709
Advance planning	103
Construction	12,040
Rehabilitation and betterment	144
Operation and maintenance	2,966
Administration	524
Loan program	454
Permanent operating authorizations	385
Emergency fund and drought emergency assistance	152
Total	17,387

1/ The financial data are as of September 30, 1982, except as noted.
2/ Excludes Reclamation's share of Navajo Generating Station steam plant (346 750 kw).

SUMMARY CROP PRODUCTION REPORT 1984

PROJECT AND SUBDIVISION — ALL REGIONS, ALL PROJECTS BY TYPE IRRIGATION
STATE — 17 WESTERN STATES
TYPE OF SERVICE — FULL, SUPPLEMENTAL, TEMPORARY

TABLE 2
PAGE 1 OF 4

ACREAGE SUMMARY

ITEM		CLASS 1-4	CLASS 5	TOTAL
	LANDS IN IRRIGATION ROTATION (ACRES)			
11	HARVESTED CROPLAND AND PASTURE (EQ LINE 194)	9,601,595	4,257	9,605,852
12	CROPLAND NOT HARVESTED AND SOIL BUILDING	198,853	318	199,171
13	ACRES IRRIGATED (LINES 11 AND 12)	9,800,448	4,575	9,805,023
14	DRY CROPPED, FALLOW, OR IDLE	545,886	1,647	547,533
15	TOTAL AREA IN IRRIGATION ROTATION (LINES 13 AND 14)	10,346,334	6,222	10,352,556
	LANDS NOT IN IRRIGATION ROTATION (ACRES)			
16	DRY CROPPED, IDLE, FALLOW OR GRAZED	546,662	16,351	563,013
17	FARMSTEADS, ROADS, DITCHES, DRAINS	376,245	1,631	377,876
18	TOTAL AREA NOT IN IRRIGATION ROTATION (LINES 16 AND 17)	922,907	17,982	940,889
19	URBAN AND SUBURBAN LANDS	744,307	2,936	747,243
20	TOTAL IRRIGABLE AREA FOR SERVICE (LINES 15 AND 18 AND 19)	12,013,548	27,140	12,040,688
21	TOTAL IRRIGABLE AREA NOT FOR SERVICE			4,939,247
22	TOTAL IRRIGABLE AREA (LINES 20 AND 21)			16,979,935
23	CLASS 6 - TEMPORARILY IRRIGATED			17,198

CROP VALUE SUMMARY

ITEM				
31	GROSS CROP VALUE (EQ LINE 194)			7,307,815,435
	ADDITIONAL REVENUE-			
33	FEDERAL ASCS PAYMENTS	TOTAL $	16,201,240	
34	SUGAR PROGRAMS	TOTAL $	24,199,106	
35	TOTAL ADDITIONAL REVENUE (LINES 33 AND 34)			40,400,345
36	TOTAL VALUE (LINES 31 AND 35)			7,348,215,780
37	TOTAL IRRIGATED ACREAGE (EQ LINE 13)			9,805,023
38	AVERAGE VALUE PER IRRIGATED ACRE (LINES 36 / 37)			749.43

NUMBER OF FARMS AND POPULATION

ITEM		NO OF FARMS OPER. UNITS	IRRG. ACRES FOR SERVICE	POPULATION
41	FULL TIME FARMS	89,815	10,002,273	389,795
42	PART TIME FARMS	54,017	1,291,172	232,770
43	URBAN AND SUBURBAN LANDS (ACRES EQ LINE 19)		747,243	2,055,094
44	TOTAL (ACRES FROM LINE 20)	143,832	12,040,688	2,677,659

CROP PRODUCTION

ITEM	CROPS HARVESTED IN IRRIGATION ROTATION	ACRES	UNIT	YIELD PER ACRE	YIELD TOTAL	PER UNIT	VALUE OF CROPS PER ACRE	VALUE OF CROPS TOTAL
	CEREALS							
51	BARLEY	627,028	BU	84.54	53,009,558	2.51	211.43	132,623,612
52	CORN	946,906	BU	127.50	120,970,330	2.84	362.32	343,767,704
53	OATS	69,650	BU	78.83	5,490,391	1.94	152.60	10,628,281
54	RICE	234,182	CWT	63.96	14,978,112	6.62	423.49	99,177,502
55	SORGHUMS (SORGO, KAFFIR, ETC.)	89,341	BU	81.57	7,287,345	3.31	269.97	24,119,287
57	WHEAT	863,308	BU	88.85	76,711,849	3.56	316.66	273,399,349
58	OTHER CEREALS	33,745	CWT	44.35	1,496,524	5.72	253.57	8,556,683
59	TOTAL CEREALS	2,866,160					311.38	892,472,398
	FORAGE							
61	ALFALFA HAY	1,872,090	TON	5.30	9,928,742	78.06	413.94	774,937,079
62	OTHER HAY	288,243	TON	2.91	839,437	62.02	180.63	52,064,520
63	IRRIGATED PASTURE	859,544	AUM	7.18	6,171,602	14.70	105.53	90,705,350
65	SILAGE OR ENSILAGE	337,457	TON	21.50	7,254,478	20.95	450.45	152,007,986
66	CROP RESIDUE- BEET TOPS		TON		110,986	7.57		839,480
67	STUBBLE, STALKS, ETC.		AUM		2,406,652	5.71		14,247,213
68	STRAW (ALL KINDS)		TON		196,413	27.47		5,394,486
70	OTHER FORAGE	41,091	TON	4.07	167,234	48.17	183.82	7,553,487
71	TOTAL FORAGE	3,398,425					323.02	1,097,749,590
	MISC. FIELD CROP							
81	BEANS, DRY AND EDIBLE	356,210	CWT	21.34	7,601,636	17.34	370.13	131,844,958
82	COTTON, LINT (UPLAND)	830,128	BALE	2.24	1,859,336	318.38	713.11	591,976,541
83	COTTON, SEED (UPLAND)		TON	1.36	1,129,120	77.93	106.00	87,994,538
84	COTTON, LINT (AM.PIMA)	29,447	BALE	1.42	41,765	486.46	689.95	20,317,080
85	COTTON, SEED (AM.PIMA)		TON	.55	16,101	109.66	59.95	1,765,446
86	HOPS	25,936	TON	.95	24,516	3,512.92	3,320.72	86,122,750
87	PEPPERMINT	28,206	LB	70.05	1,975,795	9.84	689.46	19,446,316
88	SPEARMINT	12,441	LB	80.08	996,234	12.43	995.65	12,386,830
89	SUGAR BEETS	306,235	TON	22.23	6,807,623	31.06	690.48	211,448,873
90	SOYBEANS	20,293	BU	38.37	778,722	5.74	220.16	4,467,653
91	OTHER MISC. FIELD CROPS	81,604	TON	5.16	420,990	113.88	928.82	47,930,617
92	TOTAL MISC. FIELD CROPS	1,660,496					732.13	1,215,701,602
	VEGETABLES							
101	ASPARAGUS	32,187	CWT	31.34	1,008,593	55.37	1,735.08	55,846,928
102	BEANS (PROCESSING)	17,561	TON	2.15	37,717	290.92	624.62	10,972,523
103	BEANS (FRESH MARKET)	2,983	CWT	98.10	292,630	23.97	2,351.53	7,014,774
104	BROCCOLI	30,510	CWT	99.02	3,020,970	20.65	2,045.07	62,395,009
105	CABBAGE	8,310	CWT	244.07	2,028,233	8.26	2,014.56	16,740,872
106	CARROTS	26,489	CWT	329.37	8,724,645	8.36	2,753.56	72,938,988
107	CAULIFLOWER	13,448	CWT	136.28	1,832,419	26.80	3,651.96	49,111,374
108	CELERY	8,978	CWT	574.71	5,159,744	11.68	6,711.28	60,253,910
109	CORN, SWEET (PROCESSING)	42,191	TON	7.37	311,089	67.84	500.23	21,106,088
110	CORN, SWEET (FRESH MARKET)	10,009	CWT	95.82	959,017	13.14	1,259.49	12,606,174
111	CUCUMBERS	5,033	CWT	155.90	784,638	8.96	1,397.52	7,033,688
112	GREENS (KALE, ETC.)	1,946	CWT	94.66	184,206	14.22	1,346.63	2,610,866
113	LETTUCE	86,884	CWT	273.23	23,742,182	12.09	3,302.56	286,974,360
114	MELONS - CANTALOUPE, ETC.	56,222	CWT	218.04	12,258,715	10.78	2,349.96	132,118,941
115	HONEY BALL, HONEYDEW, ETC.	11,953	CWT	137.57	1,644,383	11.26	1,549.41	18,506,122
116	WATERMELON	14,168	CWT	276.61	3,919,039	5.93	1,639.28	23,224,933
117	ONIONS, DRY	63,132	CWT	346.73	21,889,641	6.50	2,253.15	142,246,071
118	ONIONS, GREEN	4,976	CWT	233.78	1,163,306	19.32	4,515.99	22,471,567
119	PEAS, GREEN (PROCESSING)	12,015	TON	1.94	23,287	236.32	457.94	5,499,563
120	PEAS, GREEN (FRESH MARKET)	862	CWT	111.71	96,294	37.28	4,168.13	3,591,200
121	PEPPERS (ALL KINDS)	18,416	CWT	110.23	2,029,988	23.36	2,574.14	47,406,273
122	POTATOES, EARLY	43,829	CWT	371.22	16,269,937	7.73	2,868.57	125,736,661
123	POTATOES, LATE	211,084	CWT	320.87	67,730,015	4.73	1,518.52	320,569,563
124	SQUASH	2,830	CWT	162.34	459,433	14.21	2,307.08	6,529,040
125	TOMATOES (CANNING)	130,369	TON	29.47	3,841,705	50.81	1,497.24	195,179,580
126	TOMATOES (FRESH MARKET)	11,297	CWT	196.85	2,223,820	18.79	3,698.78	41,785,116
127	OTHER VEGETABLES	11,710	CWT	146.57	1,716,365	26.27	3,850.61	45,090,686
128	TOTAL VEGETABLES	679,391					2,041.86	1,795,886,907
137	TOTAL NURSERY	15,761	M				12,773.53	201,323,639
	SEEDS							
141	ALFALFA	69,669	CWT	8.85	616,389	102.18	904.05	62,984,416
142	CLOVER (ALL KINDS)	12,341	CWT	5.00	61,659	79.81	398.75	4,920,978
143	CORN	22,660	CWT	37.71	854,417	21.89	825.22	18,699,429
144	GRASS (ALL KINDS)	27,656	CWT	8.24	228,000	84.46	696.30	19,256,966
145	LETTUCE	1,302	CWT	4.25	5,536	198.46	851.31	1,108,409
146	ONION	5,426	CWT	5.28	28,639	371.37	1,960.12	10,635,596
147	PEA	25,196	CWT	28.90	728,182	11.07	320.06	8,064,117
148	POTATO (ALL KINDS)	2,340	CWT	225.24	527,072	5.70	1,284.30	3,005,273
149	SUGAR BEET	336	CWT	22.96	7,714	42.29	973.15	326,980
150	OTHER SEED	49,454	CWT	14.99	741,586	49.92	748.55	37,018,695
151	TOTAL SEEDS	216,380					787.27	166,020,815
	FRUITS							
161	APPLES	106,702	TON	12.65	1,380,103	234.94	2,972.55	317,190,714
162	APRICOTS	15,355	TON	5.30	81,317	289.94	1,535.44	23,576,667
163	BERRIES (ALL KINDS)	3,405	CWT	241.90	823,680	41.80	10,111.65	34,430,833
164	CHERRIES	20,543	TON	5.25	107,853	684.86	3,595.59	73,864,224
165	CITRUS- GRAPEFRUIT	14,365	CWT	222.37	3,194,404	9.11	2,025.63	29,098,238
166	LEMONS AND LIMES	24,236	CWT	321.03	7,780,559	6.78	2,177.51	52,774,089
167	ORANGES AND TANGERINES	106,126	CWT	220.94	23,446,984	16.10	3,556.44	377,431,227
168	DATES	6,304	TON	4.59	28,909	2,338.34	10,723.20	67,599,042
169	GRAPES, TABLE	92,895	TON	4.41	409,878	655.00	2,886.82	268,469,111
170	GRAPES, OTHER	181,022	TON	7.94	1,439,641	124.18	949.65	181,281,179
171	OLIVES	15,257	TON	3.41	52,075	439.84	1,501.28	22,904,762
172	PEACHES	22,472	TON	8.56	192,450	350.78	3,004.06	67,507,228
173	PEARS	26,249	TON	9.72	255,137	163.88	1,592.92	41,812,461
174	PRUNES AND PLUMS	26,910	TON	5.98	160,923	342.93	2,050.72	55,184,968
175	OTHER FRUITS	42,406	TON	5.13	217,419	390.46	2,002.02	84,897,789
176	TOTAL FRUITS	714,347					2,376.99	1,697,982,413
	NUTS							
181	ALMONDS	120,161	TON	.63	76,201	1,673.05	1,060.98	127,488,378
182	PECANS	20,242	CWT	15.24	308,465	82.31	1,254.30	25,389,540
183	WALNUTS	36,140	TON	1.13	40,996	705.10	799.94	28,909,271
184	OTHER NUTS	6,374	TON	1.32	8,422	1,756.64	2,323.70	14,811,287
185	TOTAL NUTS	182,917					1,074.76	196,598,484
191	FAMILY GARDENS AND ORCHARDS	25,203	VAL				1,760.27	44,364,006
192	TOTAL ALL CROPS	9,959,082						7,307,815,435
193	LESS MULTIPLE CROPPED	353,230						
194	TOTAL HARVESTED CROPLAND AND PASTURE	9,605,852					760.77	7,307,815,435

SUMMARY CROP PRODUCTION REPORT 1984

PROJECT AND SUBDIVISION — ALL REGIONS, ALL PROJECTS BY TYPE IRRIGATION
STATE — 17 WESTERN STATES
TYPE OF SERVICE — FULL

ACREAGE SUMMARY

		CLASS 1-4	CLASS 5	TOTAL
	LANDS IN IRRIGATION ROTATION (ACRES)			
11	HARVESTED CROPLAND AND PASTURE (EQ LINE 194)	4,070,064	2,346	4,072,410
12	CROPLAND NOT HARVESTED AND SOIL BUILDING	109,387	266	109,653
13	ACRES IRRIGATED (LINES 11 AND 12)	4,179,421	2,642	4,182,063
14	DRY CROPPED, FALLOW, OR IDLE	231,496	131	231,627
15	TOTAL AREA IN IRRIGATION ROTATION (LINES 13 AND 14)	4,410,917	2,773	4,413,690
	LANDS NOT IN IRRIGATION ROTATION (ACRES)			
16	DRY CROPPED, IDLE, FALLOW OR GRAZED	139,664	16,032	155,696
17	FARMSTEADS, ROADS, DITCHES, DRAINS	177,973	1,586	179,559
18	TOTAL AREA NOT IN IRRIGATION ROTATION (LINES 16 AND 17)	317,637	17,618	335,255
19	URBAN AND SUBURBAN LANDS	384,630	2,936	387,566
20	TOTAL IRRIGABLE AREA FOR SERVICE (LINES 15 AND 18 AND 19)	5,083,184	23,327	5,106,511
21	TOTAL IRRIGABLE AREA NOT FOR SERVICE			2,110,095
22	TOTAL IRRIGABLE AREA (LINES 20 AND 21)			7,216,606
23	CLASS 6 - TEMPORARILY IRRIGATED			6,225

CROP VALUE SUMMARY

31	GROSS CROP VALUE (EQ LINE 194)			3,056,339,388
	ADDITIONAL REVENUE-			
33	FEDERAL ASCS PAYMENTS	TOTAL $	7,995,724	
34	SUGAR PROGRAMS	TOTAL $	13,040,707	
35	TOTAL ADDITIONAL REVENUE (LINES 33 AND 34)			21,036,431
36	TOTAL VALUE (LINES 31 AND 35)			3,077,375,819
37	TOTAL IRRIGATED ACREAGE (EQ LINE 13)			4,182,063
38	AVERAGE VALUE PER IRRIGATED ACRE (LINES 36 / 37)			735.85

NUMBER OF FARMS AND POPULATION

		NO OF FARMS OPER. UNITS	IRRG. ACRES FOR SERVICE	POPULATION
41	FULL TIME FARMS	41,655	4,173,994	177,496
42	PART TIME FARMS	25,057	674,981	135,937
43	URBAN AND SUBURBAN LANDS (ACRES EQ LINE 19)		387,566	753,596
44	TOTAL (ACRES FROM LINE 20)	66,712	5,106,511	1,067,029

CROP PRODUCTION

ITEM	CROPS HARVESTED IN IRRIGATION ROTATION	ACRES	UNIT	YIELD PER ACRE	YIELD TOTAL	PER UNIT	VALUE OF CROPS PER ACRE	VALUE OF CROPS TOTAL
	CEREALS							
51	BARLEY	295,956	BU	88.73	26,259,745	2.40	213.16	63,085,944
52	CORN	416,893	BU	124.78	52,019,426	2.68	334.34	139,384,611
53	OATS	33,936	BU	84.36	2,862,714	1.91	160.94	5,461,723
54	RICE	6,795	CWT	75.42	512,451	6.69	504.29	3,426,646
56	SORGHUMS (SORGO, KAFFIR, ETC.)	56,556	BU	83.92	4,746,956	2.95	247.69	14,008,626
57	WHEAT	484,754	BU	82.33	41,888,846	3.67	339.07	154,195,364
58	OTHER CEREALS	11,770	CWT	38.49	452,957	8.44	324.76	3,822,389
59	TOTAL CEREALS	1,276,660					300.30	383,386,305
	FORAGE							
61	ALFALFA HAY	959,510	TON	5.67	5,440,741	80.25	455.06	436,638,127
62	OTHER HAY	131,571	TON	2.81	369,149	62.91	176.51	23,222,999
63	IRRIGATED PASTURE	403,573	AUM	7.34	2,962,168	14.85	108.97	43,979,027
65	SILAGE OR ENSILAGE	125,262	TON	19.63	2,458,792	22.00	431.76	54,085,029
66	CROP RESIDUE- BEET TOPS		TON		67,041	10.00		670,410
67	STUBBLE, STALKS, ETC.		AUM		210,793	7.08		1,491,716
68	STRAW (ALL KINDS)		TON		81,914	25.54		2,092,296
70	OTHER FORAGE	36,412	TON	3.64	132,511	50.71	184.55	6,719,744
71	TOTAL FORAGE	1,656,328					343.47	568,699,345
	MISC. FIELD CROP							
81	BEANS, DRY AND EDIBLE	133,357	CWT	23.77	3,169,246	15.70	373.09	49,754,356
82	COTTON, LINT (UPLAND)	224,057	BALE	2.10	470,888	322.58	677.91	151,891,379
83	COTTON, SEED (UPLAND)		TON	1.79	400,882	42.99	76.92	17,233,884
84	COTTON, LINT (AM.PIMA)	24,860	BALE	1.46	36,298	489.21	714.30	17,757,417
85	COTTON, SEED (AM.PIMA)		TON	.56	14,012	110.06	62.03	1,542,157
86	HOPS	15,304	TON	.89	13,655	3,690.10	3,292.50	50,388,350
87	PEPPERMINT	16,879	LB	67.60	1,140,895	9.74	658.29	11,111,316
88	SPEARMINT	8,346	LB	83.61	699,402	12.25	1,027.08	8,570,972
89	SUGAR BEETS	148,090	TON	21.70	3,213,947	31.82	690.44	102,252,888
90	SOYBEANS	18,841	BU	38.33	722,240	5.46	209.95	3,955,609
91	OTHER MISC. FIELD CROPS	20,446	TON	14.29	292,228	42.37	605.66	12,382,646
92	TOTAL MISC. FIELD CROPS	610,187					699.52	426,840,974

CROP PRODUCTION

ITEM	CROPS HARVESTED IN IRRIGATION ROTATION	ACRES	UNIT	YIELD PER ACRE	YIELD TOTAL	PER UNIT	VALUE OF CROPS PER ACRE	VALUE OF CROPS TOTAL
	VEGETABLES							
101	ASPARAGUS	26,206	CWT	31.79	832,937	57.46	1,826.16	47,854,591
102	BEANS (PROCESSING)	7,212	TON	2.13	15,365	298.12	634.71	4,577,582
103	BEANS (FRESH MARKET)	1,569	CWT	36.83	57,746	37.84	1,393.64	2,185,236
104	BROCCOLI	8,682	CWT	75.62	656,494	20.96	1,584.49	13,756,623
105	CABBAGE	4,362	CWT	252.86	1,106,036	8.97	2,267.16	9,934,779
106	CARROTS	18,756	CWT	355.80	6,673,353	8.27	2,943.67	55,210,231
107	CAULIFLOWER	6,222	CWT	140.15	871,997	29.59	4,146.45	25,799,209
108	CELERY	746	CWT	458.06	341,714	12.35	5,655.09	4,219,440
109	CORN, SWEET (PROCESSING)	15,769	TON	7.89	124,565	78.07	616.69	9,724,365
110	CORN, SWEET (FRESH MARKET)	5,519	CWT	107.45	593,031	14.96	1,607.84	8,873,649
111	CUCUMBERS	2,469	CWT	138.31	341,390	7.96	1,100.99	2,717,337
112	GREENS (KALE, ETC.)	1,275	CWT	104.31	132,994	14.25	1,486.15	1,894,836
113	LETTUCE	66,301	CWT	262.79	17,423,231	12.81	3,368.90	223,320,566
114	MELONS - CANTALOUPE, ETC.	17,629	CWT	190.91	3,365,635	14.18	2,707.20	47,726,260
115	HONEY BALL, HONEYDEW, ETC.	6,297	CWT	103.18	649,629	15.14	1,561.67	9,833,121
116	WATERMELON	6,922	CWT	210.49	1,456,989	7.45	1,567.67	10,852,773
117	ONIONS, DRY	28,214	CWT	344.55	9,721,439	6.28	2,165.08	61,084,052
118	ONIONS, GREEN	3,064	CWT	175.33	536,455	26.49	4,643.85	14,182,316
119	PEAS, GREEN (PROCESSING)	5,589	TON	2.12	11,856	249.43	529.57	2,959,781
120	PEAS, GREEN (FRESH MARKET)	177	CWT	264.05	46,736	13.77	3,637.14	643,774
121	PEPPERS (ALL KINDS)	12,406	CWT	77.32	959,173	29.14	2,253.28	27,954,211
122	POTATOES, EARLY	14,894	CWT	382.38	5,695,185	4.20	1,604.79	23,901,624
123	POTATOES, LATE	85,272	CWT	411.27	35,070,229	4.77	1,960.49	167,172,331
124	SQUASH	1,693	CWT	123.14	208,461	19.56	2,408.60	4,077,768
125	TOMATOES (CANNING)	5,658	TON	23.33	131,991	56.66	1,322.23	7,481,164
126	TOMATOES (FRESH MARKET)	5,931	CWT	192.56	1,142,045	19.83	3,818.73	22,648,906
127	OTHER VEGETABLES	5,745	CWT	170.16	977,551	33.06	5,625.42	32,318,033
128	TOTAL VEGETABLES	364,606					2,311.59	842,819,088
137	TOTAL NURSERY	5,546	M				5,271.67	29,236,890
	SEEDS							
141	ALFALFA	30,312	CWT	9.51	288,334	103.47	984.23	29,834,127
142	CLOVER (ALL KINDS)	9,741	CWT	5.01	48,803	69.60	348.71	3,396,764
143	CORN	17,441	CWT	41.49	723,709	21.56	894.60	15,602,724
144	GRASS (ALL KINDS)	27,269	CWT	8.30	226,432	84.38	700.53	19,102,127
145	LETTUCE	1,111	CWT	3.82	4,248	220.39	842.69	936,228
146	ONION	4,413	CWT	5.13	22,630	351.04	1,800.15	7,944,048
147	PEA	15,764	CWT	30.97	488,063	9.91	306.95	4,844,687
148	POTATO (ALL KINDS)	1,386	CWT	243.96	338,122	5.20	1,269.44	1,759,448
149	SUGAR BEET	261	CWT	17.79	4,644	40.00	711.72	185,760
150	OTHER SEED	31,259	CWT	16.49	515,273	38.37	632.54	19,771,768
151	TOTAL SEEDS	138,975					743.86	103,377,664
	FRUITS							
161	APPLES	78,111	TON	13.61	1,062,703	234.41	3,189.21	249,112,007
162	APRICOTS	5,286	TON	5.33	28,164	284.70	1,516.88	8,018,232
163	BERRIES (ALL KINDS)	1,806	CWT	84.85	153,246	39.24	3,329.86	6,013,710
164	CHERRIES	16,244	TON	5.40	87,664	673.12	3,632.63	59,006,468
165	CITRUS- GRAPEFRUIT	13,236	CWT	204.96	2,713,202	9.96	2,039.36	26,997,013
166	LEMONS AND LIMES	17,684	CWT	327.37	5,789,225	4.42	1,446.02	25,571,468
167	ORANGES AND TANGERINES	17,258	CWT	246.79	4,259,135	7.48	1,846.29	31,863,087
168	DATES	6,304	TON	4.59	28,909	2,338.34	10,723.20	67,599,042
169	GRAPES, TABLE	15,374	TON	5.05	77,604	1,350.89	6,818.92	104,834,012
170	GRAPES, OTHER	20,068	TON	7.05	141,651	236.64	1,668.67	33,520,322
171	OLIVES	1,062	TON	2.80	2,974	400.00	1,120.15	1,189,600
172	PEACHES	5,491	TON	5.45	29,947	564.03	3,076.14	16,891,083
173	PEARS	7,131	TON	11.56	82,434	163.82	1,893.74	13,504,241
174	PRUNES AND PLUMS	2,107	TON	12.14	25,585	174.99	2,124.82	4,476,993
175	OTHER FRUITS	5,133	TON	12.51	64,199	93.00	1,163.22	5,970,812
176	TOTAL FRUITS	212,317					3,062.98	654,570,098
	NUTS							
181	ALMONDS	9,656	TON	.36	3,469	2,236.58	803.34	7,758,689
182	PECANS	19,246	CWT	15.26	293,674	80.21	1,223.78	23,555,308
183	WALNUTS	7,274	TON	1.20	8,694	664.40	794.10	5,776,272
184	OTHER NUTS	739	TON	2.73	2,016	491.14	1,339.84	990,140
185	TOTAL NUTS	36,915					1,031.46	38,080,409
191	FAMILY GARDENS AND ORCHARDS	7,914	VAL				1,153.49	9,128,684
192	TOTAL ALL CROPS	4,309,452						3,056,339,388
193	LESS MULTIPLE CROPPED	237,042						
194	TOTAL HARVESTED CROPLAND AND PASTURE	4,072,410					750.50	3,056,339,388

SUMMARY CROP PRODUCTION REPORT 1984

PROJECT AND SUBDIVISION ALL REGIONS, ALL PROJECTS BY TYPE IRRIGATION
STATE 17 WESTERN STATES
TYPE OF SERVICE SUPPLEMENTAL

ACREAGE SUMMARY

		CLASS 1-4	CLASS 5	TOTAL
	LANDS IN IRRIGATION ROTATION (ACRES)			
11	HARVESTED CROPLAND AND PASTURE (SQ LINE 194)	5,406,809		5,406,809
12	CROPLAND NOT HARVESTED AND SOIL BUILDING	88,504		88,504
13	ACRES IRRIGATED (LINES 11 AND 12)	5,495,313		5,495,313
14	DRY CROPPED, FALLOW, OR IDLE	302,257		302,257
15	TOTAL AREA IN IRRIGATION ROTATION (LINES 13 AND 14)	5,797,570		5,797,570
	LANDS NOT IN IRRIGATION ROTATION (ACRES)			
16	DRY CROPPED, IDLE, FALLOW OR GRAZED	400,079		400,079
17	FARMSTEADS, ROADS, DITCHES, DRAINS	193,196		193,196
18	TOTAL AREA NOT IN IRRIGATION ROTATION (LINES 16 AND 17)	593,275		593,275
19	URBAN AND SUBURBAN LANDS	388,542		388,542
20	TOTAL IRRIGABLE AREA FOR SERVICE (LINES 15 AND 18 AND 19)	6,779,387		6,779,387
21	TOTAL IRRIGABLE AREA NOT FOR SERVICE			2,823,552
22	TOTAL IRRIGABLE AREA (LINES 20 AND 21)			9,602,939
23	CLASS 6 - TEMPORARILY IRRIGATED			7,744

CROP VALUE SUMMARY

31	GROSS CROP VALUE (SQ LINE 194)			4,171,069,843
	ADDITIONAL REVENUE-			
33	FEDERAL ASCS PAYMENTS	TOTAL $	8,197,494	
34	SUGAR PROGRAMS	TOTAL $	11,101,260	
35	TOTAL ADDITIONAL REVENUE (LINES 33 AND 34)			19,298,754
36	TOTAL VALUE (LINES 31 AND 35)			4,190,368,599
37	TOTAL IRRIGATED ACREAGE (SQ LINE 13)			5,495,313
38	AVERAGE VALUE PER IRRIGATED ACRE (LINES 36 / 37)			762.54

NUMBER OF FARMS AND POPULATION

		NO OF FARMS OPER. UNITS	IRRG. ACRES FOR SERVICE	POPULATION
41	FULL TIME FARMS	47,509	5,676,228	210,077
42	PART TIME FARMS	28,885	714,617	95,675
43	URBAN AND SUBURBAN LANDS (ACRES SQ LINE 19)		388,542	1,299,554
44	TOTAL (ACRES FROM LINE 20)	76,394	6,779,387	1,605,306

CROP PRODUCTION

ITEM	CROPS HARVESTED IN IRRIGATION ROTATION	ACRES	UNIT	YIELD PER ACRE	YIELD TOTAL	PER UNIT	VALUE OF CROPS PER ACRE	VALUE OF CROPS TOTAL
	CEREALS							
51	BARLEY	322,373	BU	81.08	26,136,705	2.60	210.83	67,968,703
52	CORN	524,074	BU	129.81	68,040,158	2.96	383.55	201,354,669
53	OATS	35,494	BU	73.79	2,619,060	1.97	145.12	5,150,763
54	RICE	225,962	CWT	63.66	14,387,561	6.62	420.78	95,080,888
55	SORGHUMS (SORGO, KAFFIR, ETC.)	32,441	BU	77.58	2,516,821	3.99	309.40	10,037,321
57	WHEAT	401,433	BU	84.94	34,096,655	3.43	291.06	116,842,087
58	OTHER CEREALS	21,975	CWT	47.49	1,043,537	4.54	215.44	4,734,294
59	TOTAL CEREALS	1,564,852					320.31	501,168,820
	FORAGE							
61	ALFALFA HAY	883,190	TON	4.86	4,288,416	75.07	364.48	321,910,471
62	OTHER HAY	156,174	TON	3.00	468,714	61.33	184.06	28,745,980
63	IRRIGATED PASTURE	453,432	AUM	7.05	3,196,362	14.55	102.54	46,495,847
64	SILAGE OR ENSILAGE	211,834	TON	22.61	4,790,196	20.42	461.70	97,803,601
66	CROP RESIDUE- BEET TOPS		TON		42,542	3.65		155,240
67	STUBBLE, STALKS, ETC.		AUM		2,286,846	5.58		12,755,358
68	STRAW (ALL KINDS)		TON		112,486	28.91		3,251,850
70	OTHER FORAGE	4,665	TON	7.41	34,583	24.07	178.42	832,343
71	TOTAL FORAGE	1,709,304					299.51	511,960,390
	MISC. FIELD CROP							
81	BEANS, DRY AND EDIBLE	217,393	CWT	19.94	4,334,891	18.11	361.15	78,512,137
82	COTTON, LINT (UPLAND)	559,392	BALE	2.32	1,298,956	316.94	734.26	410,739,358
83	COTTON, SEED (UPLAND)		TON	.95	540,746	120.66	117.83	65,971,227
84	COTTON, LINT (AM.PIMA)	4,567	BALE	1.19	5,467	468.20	558.03	2,559,663
85	COTTON, SEED (AM.PIMA)		TON	.46	2,089	106.89	48.89	223,289
86	HOPS	10,631	TON	1.02	10,861	3,290.15	3,361.34	35,734,400
87	PEPPERMINT	11,338	LB	73.71	834,800	9.99	736.92	8,335,000
88	SPEARMINT	4,096	LB	72.47	296,832	12.36	931.61	3,815,856
89	SUGAR BEETS	164,899	TON	22.69	3,514,689	30.34	688.34	106,630,884
90	SOYBEANS	1,462	BU	38.90	56,482	9.07	352.60	512,044
91	OTHER MISC. FIELD CROPS	30,939	TON	4.15	128,266	276.41	1,145.94	35,454,351
92	TOTAL MISC. FIELD CROPS	884,715					752.46	748,487,961

CROP PRODUCTION

ITEM	CROPS HARVESTED IN IRRIGATION ROTATION	ACRES	UNIT	YIELD PER ACRE	YIELD TOTAL	PER UNIT	VALUE OF CROPS PER ACRE	VALUE OF CROPS TOTAL
	VEGETABLES							
101	ASPARAGUS	5,982	CWT	29.36	175,656	45.49	1,335.90	7,991,334
102	BEANS (PROCESSING)	10,291	TON	2.15	22,159	286.76	617.47	6,354,380
103	BEANS (FRESH MARKET)	1,415	CWT	166.00	234,894	20.56	3,413.11	4,829,548
104	BROCCOLI	21,828	CWT	109.32	2,384,476	20.57	2,226.28	48,636,486
105	CABBAGE	3,928	CWT	234.27	920,196	7.40	1,732.71	6,806,085
106	CARROTS	7,733	CWT	265.28	2,051,292	8.64	2,291.97	17,723,767
107	CAULIFLOWER	7,226	CWT	132.91	960,422	24.27	3,226.15	23,312,166
108	CELERY	8,232	CWT	585.28	4,818,030	11.63	6,808.91	56,034,470
109	CORN, SWEET (PROCESSING)	26,402	TON	7.06	186,623	61.02	431.05	11,380,713
110	CORN, SWEET (FRESH MARKET)	4,490	CWT	81.51	365,966	10.20	831.30	3,732,555
111	CUCUMBERS	2,565	CWT	172.82	443,289	9.74	1,682.83	4,316,456
112	GREENS (KALE, ETC.)	671	CWT	76.32	51,210	14.13	1,078.62	723,760
113	LETTUCE	20,593	CWT	306.66	6,315,921	10.09	3,095.51	63,746,813
114	MELONS - CANTALOUPE, ETC.	38,553	CWT	230.43	8,883,080	9.49	2,188.76	84,383,681
115	HONEY BALL, HONEYDEW, ETC.	5,656	CWT	175.88	994,764	9.72	1,633.42	9,673,001
116	WATERMELON	7,246	CWT	339.78	2,462,060	5.03	1,707.45	12,372,160
117	ONIONS, DRY	34,918	CWT	348.46	12,168,202	6.67	2,324.34	81,161,258
118	ONIONS, GREEN	1,922	CWT	326.66	627,860	13.20	4,312.82	8,289,241
119	PEAS, GREEN (PROCESSING)	6,426	TON	1.77	11,401	222.68	395.08	2,538,782
120	PEAS, GREEN (FRESH MARKET)	685	CWT	72.35	49,558	59.47	4,302.81	2,947,428
121	PEPPERS (ALL KINDS)	6,010	CWT	178.17	1,070,815	18.16	3,236.45	19,451,062
122	POTATOES, EARLY	28,934	CWT	365.48	10,574,752	9.63	3,519.56	101,836,027
123	POTATOES, LATE	125,761	CWT	269.61	33,883,988	4.70	1,219.56	153,401,270
124	SQUASH	1,137	CWT	220.71	250,951	9.77	2,155.92	2,451,278
125	TOMATOES (CANNING)	134,201	TON	29.74	3,894,054	50.59	1,504.68	189,983,666
126	TOMATOES (FRESH MARKET)	5,326	CWT	201.53	1,073,375	17.63	3,552.92	18,922,866
127	OTHER VEGETABLES	5,965	CWT	123.88	738,794	17.29	2,141.26	12,772,623
128	TOTAL VEGETABLES	514,156					1,860.96	961,682,727
137	TOTAL NURSERY	10,216	M				16,846.40	172,098,849
	SEEDS							
141	ALFALFA	39,357	CWT	8.34	328,084	101.06	842.30	33,150,289
142	CLOVER (ALL KINDS)	2,600	CWT	4.94	12,856	118.58	586.24	1,524,224
143	CORN	5,219	CWT	25.04	130,706	23.69	593.35	3,096,709
144	GRASS (ALL KINDS)	388	CWT	4.04	1,568	98.75	399.07	154,839
145	LETTUCE	191	CWT	7.00	1,337	128.78	901.46	172,178
146	ONION	1,013	CWT	5.93	6,009	447.92	2,657.01	2,691,560
147	PEA	9,412	CWT	25.42	239,290	13.45	342.04	3,219,280
148	POTATO (ALL KINDS)	954	CWT	198.06	188,950	6.59	1,306.90	1,246,828
149	SUGAR BEET	75	CWT	40.93	3,070	46.00	1,882.93	141,220
150	OTHER SEED	18,165	CWT	12.43	225,788	76.36	949.04	17,240,187
151	TOTAL SEEDS	77,375					809.62	62,636,277
	FRUITS							
161	APPLES	28,591	TON	10.05	287,400	236.86	2,381.12	68,078,707
162	APRICOTS	10,069	TON	5.28	53,153	292.71	1,545.18	15,558,426
163	BERRIES (ALL KINDS)	1,599	CWT	419.28	670,434	42.38	17,771.81	28,417,123
164	CHERRIES	4,299	TON	4.70	20,189	736.63	3,456.62	14,865,729
165	CITRUS- GRAPEFRUIT	1,127	CWT	426.96	481,202	4.37	1,864.46	2,101,228
166	LEMONS AND LIMES	6,552	CWT	303.93	1,991,334	13.66	4,151.90	27,202,611
167	ORANGES AND TANGERINES	89,660	CWT	215.91	19,167,949	18.01	3,888.89	345,568,190
168	DATES		TON					
169	GRAPES, TABLE	77,621	TON	4.28	332,274	492.47	2,108.13	163,635,099
170	GRAPES, OTHER	161,004	TON	7.68	1,236,632	112.60	864.63	139,241,798
171	OLIVES	14,188	TON	3.46	49,094	442.26	1,530.33	21,712,383
172	PEACHES	16,981	TON	9.57	162,503	311.48	2,980.75	50,616,185
173	PEARS	19,108	TON	9.04	172,667	163.75	1,479.72	28,274,456
174	PRUNES AND PLUMS	24,783	TON	5.46	135,316	374.64	2,045.56	50,695,155
175	OTHER FRUITS	37,232	TON	4.11	152,994	513.83	2,111.45	78,613,668
176	TOTAL FRUITS	492,022					2,102.89	1,034,670,693
	NUTS							
181	ALMONDS	107,435	TON	.65	69,948	1,639.83	1,068.12	114,638,499
182	PECANS	994	CWT	14.88	14,791	124.01	1,845.31	1,834,260
183	WALNUTS	28,861	TON	1.12	32,296	716.06	801.27	23,125,461
184	OTHER NUTS	5,623	TON	1.14	6,389	2,158.40	2,452.04	13,787,847
185	TOTAL NUTS	142,913					1,072.58	153,286,036
191	FAMILY GARDENS AND ORCHARDS	17,275	VAL				2,037.75	35,202,072
192	TOTAL ALL CROPS	5,522,627						4,171,069,845
193	LESS MULTIPLE CROPPED	115,818						
194	TOTAL HARVESTED CROPLAND AND PASTURE	5,406,809					771.46	4,171,069,845

SUMMARY CROP PRODUCTION REPORT 1984

PROJECT AND SUBDIVISION: ALL REGIONS; ALL PROJECTS BY TYPE IRRIGATION
STATE: 17 WESTERN STATES
TYPE OF SERVICE: TEMPORARY

ACREAGE SUMMARY

		CLASS 1-4	CLASS 6	TOTAL
	LANDS IN IRRIGATION ROTATION (ACRES)			
11	HARVESTED CROPLAND AND PASTURE (EQ LINE 194)	124,722	1,911	126,633
12	CROPLAND NOT HARVESTED AND SOIL BUILDING	992	22	1,014
13	ACRES IRRIGATED (LINES 11 AND 12)	125,714	1,933	127,647
14	DRY CROPPED, FALLOW, OR IDLE	12,133	1,516	13,649
16	TOTAL AREA IN IRRIGATION ROTATION (LINES 13 AND 14)	137,847	3,449	141,296
	LANDS NOT IN IRRIGATION ROTATION (ACRES)			
16	DRY CROPPED, IDLE, FALLOW OR GRAZED	6,910	319	7,230
17	FARMSTEADS, ROADS, DITCHES, DRAINS	5,076	46	5,121
18	TOTAL AREA NOT IN IRRIGATION ROTATION (LINES 16 AND 17)	11,986	364	12,350
19	URBAN AND SUBURBAN LANDS	1,136		1,136
20	TOTAL IRRIGABLE AREA FOR SERVICE (LINES 16 AND 18 AND 19)	150,977	3,813	154,790
21	TOTAL IRRIGABLE AREA NOT FOR SERVICE			5,600
22	TOTAL IRRIGABLE AREA (LINES 20 AND 21)			160,390
23	CLASS 6 - TEMPORARILY IRRIGATED			1,220

CROP VALUE SUMMARY

31	GROSS CROP VALUE (EQ LINE 194)		80,406,202	
	ADDITIONAL REVENUE-			
33	FEDERAL ASCS PAYMENTS	TOTAL $	8,022	
34	SUGAR PROGRAMS	TOTAL $	57,138	
35	TOTAL ADDITIONAL REVENUE (LINES 33 AND 34)		65,160	
36	TOTAL VALUE (LINES 31 AND 35)		80,471,362	
37	TOTAL IRRIGATED ACREAGE (EQ LINE 13)		127,647	
38	AVERAGE VALUE PER IRRIGATED ACRE (LINES 36 / 37)		630.42	

NUMBER OF FARMS AND POPULATION

		NO OF FARMS OPER. UNITS	IRRG. ACRES FOR SERVICE	POPULATION
41	FULL TIME FARMS	661	152,051	2,222
42	PART TIME FARMS	75	1,604	158
43	URBAN AND SUBURBAN LANDS (ACRES EQ LINE 19)		1,136	1,944
44	TOTAL (ACRES FROM LINE 20)	726	154,790	4,324

CROP PRODUCTION

ITEM	CROPS HARVESTED IN IRRIGATION ROTATION	ACRES	UNIT	--- YIELD --- PER ACRE	TOTAL	PER UNIT	--- VALUE OF CROPS --- PER ACRE	TOTAL
	CEREALS							
51	BARLEY	6,699	BU	70.48	613,108	2.89	203.47	1,760,966
52	CORN	6,939	BU	131.25	910,748	3.33	436.44	3,028,424
53	OATS	230	BU	39.17	8,617	1.83	71.80	15,795
54	RICE	1,436	CWT	66.36	96,100	6.83	466.81	669,870
56	SORGHUMS (SORGO, KAFFIR, ETC.)	344	BU	71.42	24,568	2.96	213.13	73,318
57	WHEAT	7,211	BU	86.67	626,448	3.77	327.64	2,361,698
58	OTHER CEREALS		CWT					
59	TOTAL CEREALS	24,848					318.71	7,919,273
	FORAGE							
61	ALFALFA HAY	29,361	TON	6.79	199,585	82.11	557.79	16,368,461
62	OTHER HAY	488	TON	3.16	1,574	60.70	191.86	95,541
63	IRRIGATED PASTURE	2,539	AUM	5.14	13,062	17.69	90.86	230,776
65	SILAGE OR ENSILAGE	361	TON	18.21	6,490	21.74	330.67	119,337
66	CROP RESIDUE- BEET TOPS		TON		1,363	10.00		13,630
67	STUBBLE, STALKS, ETC.		AUM	4	14	10.00		140
68	STRAW (ALL KINDS)		TON		2,014	25.00		50,350
70	OTHER FORAGE	14	TON	10.00	140	10.00	100.00	1,400
71	TOTAL FORAGE	32,793					518.35	16,899,656
	MISC. FIELD CROP							
81	BEANS, DRY AND EDIBLE	6,460	CWT	17.06	97,500	36.70	655.40	3,578,465
82	COTTON, LINT (UPLAND)	46,670	BALE	1.98	92,613	317.21	628.67	29,345,604
83	COTTON, SEED (UPLAND)		TON	3.89	181,492	26.39	102.60	4,789,427
84	COTTON, LINT (AM.PIMA)		BALE					
85	COTTON, SEED (AM.PIMA)		TON					
86	HOPS		TON					
87	PEPPERMINT		LB					
88	SPEARMINT		LB					
89	SUGAR BEETS	3,237	TON	24.41	79,017	32.47	792.50	2,565,331
90	SOYBEANS		BU					
91	OTHER MISC. FIELD CROPS	220	TON	1.60	367	236.62	425.86	93,620
92	TOTAL MISC. FIELD CROPS	56,596					726.16	40,372,047

CROP PRODUCTION

ITEM	CROPS HARVESTED IN IRRIGATION ROTATION	ACRES	UNIT	--- YIELD --- PER ACRE	TOTAL	PER UNIT	--- VALUE OF CROPS --- PER ACRE	TOTAL
	VEGETABLES							
101	ASPARAGUS		CWT					
102	BEANS (PROCESSING)	58	TON	3.50	303	200.00	700.00	40,600
103	BEANS (FRESH MARKET)		CWT					
104	BROCCOLI		CWT					
105	CABBAGE		CWT					
106	CARROTS		CWT					
107	CAULIFLOWER		CWT					
108	CELERY		CWT					
109	CORN, SWEET (PROCESSING)		TON					
110	CORN, SWEET (FRESH MARKET)		CWT					
111	CUCUMBERS		CWT					
112	GREENS (KALE, ETC.)		CWT					
113	LETTUCE		CWT					
114	MELONS - CANTALOUPE, ETC.		CWT					
115	HONEY BALL, HONEYDEW, ETC.		CWT					
116	WATERMELON		CWT					
117	ONIONS, DRY		CWT					
118	ONIONS, GREEN		CWT					
119	PEAS, GREEN (PROCESSING)		TON					
120	PEAS, GREEN (FRESH MARKET)		CWT					
121	PEPPERS (ALL KINDS)		CWT					
122	POTATOES, EARLY		CWT					
123	POTATOES, LATE	31	CWT	180.71	5,788	4.48	837.16	25,952
124	SQUASH		CWT					
125	TOMATOES (CANNING)	600	TON	31.30	16,650	52.00	1,627.60	813,900
126	TOMATOES (FRESH MARKET)	40	CWT	210.00	8,400	25.40	6,334.00	213,360
127	OTHER VEGETABLES		CWT					
128	TOTAL VEGETABLES	629					1,738.81	1,093,712
137	TOTAL NURSERY		M					
	SEEDS							
141	ALFALFA		CWT					
142	CLOVER (ALL KINDS)		CWT					
143	CORN		CWT					
144	GRASS (ALL KINDS)		CWT					
145	LETTUCE		CWT					
146	ONION		CWT					
147	PEA		CWT					
148	POTATO (ALL KINDS)		CWT					
149	SUGAR BEET		CWT					
150	OTHER SEED	30	CWT	16.60	496	13.50	222.77	6,683
161	TOTAL SEEDS	30					222.77	6,683
	FRUITS							
161	APPLES		TON					
162	APRICOTS		TON					
163	BERRIES (ALL KINDS)		CWT					
164	CHERRIES		TON					
165	CITRUS- GRAPEFRUIT		CWT					
166	LEMONS AND LIMES		CWT					
167	ORANGES AND TANGERINES		CWT					
168	DATES		TON					
169	GRAPES, TABLE		TON					
170	GRAPES, OTHER	9,930	TON	8.19	81,366	104.34	854.89	8,489,088
171	OLIVES	7	TON	1.00	7	400.00	400.00	2,800
172	PEACHES		TON					
173	PEARS	10	TON	3.60	36	937.88	3,376.40	33,764
174	PRUNES AND PLUMS	20	TON	1.00	20	636.00	636.00	12,720
175	OTHER FRUITS	41	TON	6.51	226	1,386.33	7,641.73	313,311
176	TOTAL FRUITS	10,008					884.46	8,851,684
	NUTS							
181	ALMONDS	3,068	TON	.94	2,884	1,800.00	1,692.06	5,191,200
182	PECANS		CWT					
183	WALNUTS	5	TON	1.20	6	756.00	908.80	4,548
184	OTHER NUTS	12	TON	1.60	18	1,850.00	2,775.00	33,300
185	TOTAL NUTS	3,085					1,694.98	5,229,048
191	FAMILY GARDENS AND ORCHARDS	14	VAL				2,380.71	33,330
192	TOTAL ALL CROPS	127,003						80,406,202
193	LESS MULTIPLE CROPPED	370						
194	TOTAL HARVESTED CROPLAND AND PASTURE	126,633					634.96	80,406,202

UNITED STATES
DEPARTMENT OF THE INTERIOR
BUREAU OF RECLAMATION

STATUS OF IRRIGABLE LANDS - 1984

REGION, PROJECT AND STATE	FULL IRRIGATION SERVICE					SUPPLEMENTAL IRRIGATION SERVICE					TEMPORARY IRRIGATION SERVICE					TOTAL IRRIGABLE ACRES FOR SERVICE	TOTAL IRRIGABLE ACRES NOT FOR SERVICE	TOTAL IRRIGABLE ACRES
	IRRIGABLE ACRES FOR SERVICE			IRRIGABLE ACRES NOT FOR SERVICE	TOTAL IRRIGABLE ACRES	IRRIGABLE ACRES FOR SERVICE			IRRIGABLE ACRES NOT FOR SERVICE	TOTAL IRRIGABLE ACRES	IRRIGABLE ACRES FOR SERVICE			IRRIGABLE ACRES NOT FOR SERVICE	TOTAL IRRIGABLE ACRES			
	CLASSES 1-4	CLASS 5	TOTAL			CLASSES 1-4	CLASS 5	TOTAL			CLASSES 1-4	CLASS 5	TOTAL					
PACIFIC NORTHWEST REGION																		
ARNOLD, OR	4,292	-	4,292	-	4,292	-	-	-	-	-	-	-	-	-	-	4,292	-	4,292
AVONDALE, ID	880	-	880	-	880	-	-	-	-	-	-	-	-	-	-	880	-	880
BAKER, OR																		
LOWER POWDER RIVER I D	-	-	-	-	-	7,281	-	7,281	-	7,281	-	-	-	-	-	7,281	-	7,281
BAKER VALLEY I D	-	-	-	-	-	19,000	-	19,000	-	19,000	-	-	-	-	-	19,000	-	19,000
TOTAL-BAKER	-	-	-	-	-	26,281	-	26,281	-	26,281	-	-	-	-	-	26,281	-	26,281
BITTER ROOT, MT	16,667	-	16,667	-	16,667	-	-	-	-	-	-	-	-	-	-	16,667	-	16,667
BOISE, ID-OR																		
ARROWROCK DIVISION																		
BIG BEND I D	1,696	-	1,696	-	1,696	-	-	-	-	-	-	-	-	-	-	1,696	-	1,696
BOISE-KUNA I D	48,568	-	48,568	-	48,568	-	-	-	-	-	-	-	-	-	-	48,568	-	48,568
NAMPA - MERIDIAN I D	40,199	-	40,199	-	40,199	-	-	-	-	-	-	-	-	-	-	40,199	-	40,199
NEW YORK I D	17,378	-	17,378	-	17,378	-	-	-	-	-	-	-	-	-	-	17,378	-	17,378
SETTLERS I D	518	-	518	-	518	-	-	-	-	-	-	-	-	-	-	518	-	518
SP-WR ACT CONTR																		
BALLENTYNE D C	-	-	-	-	-	780	-	780	-	780	-	-	-	-	-	780	-	780
BOISE VALLEY IDC	-	-	-	-	-	2,729	-	2,729	-	2,729	-	-	-	-	-	2,729	-	2,729
CAPITOL VIEW I D	-	-	-	-	-	515	-	515	-	515	-	-	-	-	-	515	-	515
FARMERS CO-OP D C	-	-	-	-	-	15,500	-	15,500	-	15,500	-	-	-	-	-	15,500	-	15,500
FARMERS UNION D C	-	-	-	-	-	8,200	-	8,200	-	8,200	-	-	-	-	-	8,200	-	8,200
NAMPA - MERIDIAN I D	-	-	-	-	-	26,188	-	26,188	-	26,188	-	-	-	-	-	26,188	-	26,188
NEW DRY CREEK D C	-	-	-	-	-	2,720	-	2,720	-	2,720	-	-	-	-	-	2,720	-	2,720
PIONEER DITCH C	-	-	-	-	-	1,285	-	1,285	-	1,285	-	-	-	-	-	1,285	-	1,285
PIONEER I D	-	-	-	-	-	34,050	-	34,050	-	34,050	-	-	-	-	-	34,050	-	34,050
RIVERSIDE I D	-	-	-	-	-	9,573	-	9,573	-	9,573	-	-	-	-	-	9,573	-	9,573
SETTLERS I D	-	-	-	-	-	10,115	-	10,115	-	10,115	-	-	-	-	-	10,115	-	10,115
SO BOISE MUTUAL I C	-	-	-	-	-	746	-	746	-	746	-	-	-	-	-	746	-	746
TOTAL-SP-WR ACT CONTR	-	-	-	-	-	112,400	-	112,400	-	112,400	-	-	-	-	-	112,400	-	112,400
WILDER I D	56,282	-	56,282	-	56,282	-	-	-	-	-	-	-	-	-	-	56,282	-	56,282
TOTAL-ARROWROCK DIVISION	164,641	-	164,641	-	164,641	112,400	-	112,400	-	112,400	-	-	-	-	-	277,041	-	277,041
PAYETTE DIVISION																		
BLACK CANYON I D NO 1	6,881	-	6,881	-	6,881	-	-	-	-	-	-	-	-	-	-	6,881	-	6,881
BLACK CANYON I D NO 2	53,200	-	53,200	-	53,200	-	-	-	-	-	-	-	-	-	-	53,200	-	53,200
SP-WR ACT CONTR																		
EMMETT I D	-	-	-	-	-	25,000	-	25,000	-	25,000	-	-	-	-	-	25,000	-	25,000
FARMERS CO-OP I C	-	-	-	-	-	16,500	-	16,500	-	16,500	-	-	-	-	-	16,500	-	16,500
LOWER PAYETTE D C	-	-	-	-	-	12,750	-	12,750	-	12,750	-	-	-	-	-	12,750	-	12,750
TOTAL-SP-WR ACT CONTR	-	-	-	-	-	54,250	-	54,250	-	54,250	-	-	-	-	-	54,250	-	54,250
TOTAL-PAYETTE DIVISION	60,081	-	60,081	-	60,081	54,250	-	54,250	-	54,250	-	-	-	-	-	114,331	-	114,331
TOTAL-BOISE	224,722	-	224,722	-	224,722	166,650	-	166,650	-	166,650	-	-	-	-	-	391,372	-	391,372
BURNT RIVER, OR	-	-	-	-	-	15,616	-	15,616	-	15,616	-	-	-	-	-	15,616	-	15,616
CHIEF JOSEPH DAM, WA																		
CHELAN DIVISION																		
LAKE CHELAN RECL DIST	6,356	-	6,356	-	6,356	-	-	-	-	-	-	-	-	-	-	6,356	-	6,356
FOSTER CREEK DIVISION																		
BREWSTER FLAT I D	2,432	-	2,432	-	2,432	-	-	-	-	-	-	-	-	-	-	2,432	-	2,432
BRIDGEPORT BAR I D	475	-	475	-	475	-	-	-	-	-	-	-	-	-	-	475	-	475
TOTAL-FOSTER CREEK DIV	2,907	-	2,907	-	2,907	-	-	-	-	-	-	-	-	-	-	2,907	-	2,907
GREATER WENATCHEE DIVISION	7,160	-	7,160	-	7,160	-	-	-	-	-	-	-	-	-	-	7,160	-	7,160
OKANOGAN-SIMILKAMEEN DIV																		
ORDVILLE-TONASKET I D	9,970	-	9,970	-	9,970	-	-	-	-	-	-	-	-	-	-	9,970	-	9,970
WHITESTONE COULEE UNIT	-	-	-	-	-	2,720	-	2,720	-	2,720	-	-	-	-	-	2,720	-	2,720
TOTAL-OKANOGAN-SIMILKAMEEN	9,970	-	9,970	-	9,970	2,720	-	2,720	-	2,720	-	-	-	-	-	12,690	-	12,690
TOTAL-CHIEF JOSEPH DAM	26,392	-	26,392	-	26,392	2,720	-	2,720	-	2,720	-	-	-	-	-	29,112	-	29,112
COLUMBIA BASIN, WA																		
EAST COLUMBIA BASIN I D	134,643	-	134,643	385,457	520,000	-	-	-	-	-	-	-	-	-	-	134,643	385,457	520,000
QUINCY-COLUMBIA BASIN I D	221,693	-	221,693	27,407	249,000	-	-	-	-	-	-	-	-	-	-	221,693	27,407	249,000
SOUTH COLUMBIA BASIN I D	188,192	-	188,192	137,808	326,000	-	-	-	-	-	-	-	-	-	-	188,192	137,808	326,000
TOTAL-COLUMBIA BASIN	544,328	-	544,328	550,672	1,095,000	-	-	-	-	-	-	-	-	-	-	544,328	550,672	1,095,000
CRESCENT LAKE DAM, OR	8,728	-	8,728	1,572	10,300	-	-	-	-	-	-	-	-	-	-	8,728	1,572	10,300
CROOKED RIVER, OR	19,070	-	19,070	-	19,070	-	-	-	4,770	4,770	-	-	-	-	-	19,070	4,770	23,840
DALTON GARDENS, ID	981	-	981	-	981	-	-	-	-	-	-	-	-	-	-	981	-	981
DESCHUTES, OR																		
1/ CENTRAL OREGON I D	-	-	-	-	-	45,376	-	45,376	-	45,376	-	-	-	-	-	45,376	-	45,376
CROOK COUNTY IMP D NO 1	-	-	-	-	-	2,370	-	2,370	-	2,370	-	-	-	-	-	2,370	-	2,370
NORTH UNIT I D	50,000	-	50,000	-	50,000	-	-	-	-	-	-	-	-	-	-	50,000	-	50,000
TOTAL-DESCHUTES	50,000	-	50,000	-	50,000	47,746	-	47,746	-	47,746	-	-	-	-	-	97,746	-	97,746

STATUS OF IRRIGABLE LANDS - 1984

REGION, PROJECT AND STATE	FULL IRRIGATION SERVICE					SUPPLEMENTAL IRRIGATION SERVICE					TEMPORARY IRRIGATION SERVICE					TOTAL IRRIGABLE ACRES FOR SERVICE	TOTAL IRRIGABLE ACRES NOT FOR SERVICE	TOTAL IRRIGABLE ACRES
	IRRIGABLE ACRES FOR SERVICE			IRRIGABLE ACRES NOT FOR SERVICE	TOTAL IRRIGABLE ACRES	IRRIGABLE ACRES FOR SERVICE			IRRIGABLE ACRES NOT FOR SERVICE	TOTAL IRRIGABLE ACRES	IRRIGABLE ACRES FOR SERVICE			IRRIGABLE ACRES NOT FOR SERVICE	TOTAL IRRIGABLE ACRES			
	CLASSES 1-4	CLASS 5	TOTAL			CLASSES 1-4	CLASS 5	TOTAL			CLASSES 1-4	CLASS 5	TOTAL					
PACIFIC NORTHWEST (CONT)																		
FRENCHTOWN, MT	4,867	-	4,867	-	4,867	-	-	-	-	-	-	-	-	-	-	4,867	-	4,867
GRANTS PASS, OR	10,081	-	10,081	-	10,081	-	-	-	-	-	-	-	-	-	-	10,081	-	10,081
1/ KING HILL I D, ID	9,302	-	9,302	-	9,302	-	-	-	-	-	-	-	-	-	-	9,302	-	9,302
LEWISTON ORCHARDS, ID	3,841	-	3,841	-	3,841	-	-	-	-	-	-	-	-	-	-	3,841	-	3,841
LITTLE WOOD RIVER, ID	-	-	-	-	-	9,549	-	9,549	-	9,549	-	-	-	-	-	9,549	-	9,549
MANN CREEK, ID																		
MANN CREEK I D	-	-	-	-	-	4,225	-	4,225	-	4,225	-	-	-	-	-	4,225	-	4,225
MONROE CREEK I D	-	-	-	-	-	860	-	860	-	860	-	-	-	-	-	860	-	860
TOTAL-MANN CREEK	-	-	-	-	-	5,085	-	5,085	-	5,085	-	-	-	-	-	5,085	-	5,085
MICHAUD FLATS, ID	11,208	-	11,208	-	11,208	-	-	-	-	-	-	-	-	-	-	11,208	-	11,208
MINIDOKA-PALISADES, ID-WY																		
A-B IRRIGATION DISTRICT	76,796	-	76,796	4,184	80,980	-	-	-	-	-	-	-	-	-	-	76,796	4,184	80,980
AMERICAN FALLS RES D NO 2	20,000	-	20,000	-	20,000	78,667	-	78,667	-	78,667	-	-	-	-	-	98,667	-	98,667
BURLEY I D	48,000	-	48,000	-	48,000	-	-	-	-	-	-	-	-	-	-	48,000	-	48,000
FREMONT-MADISON I D	-	-	-	-	-	112,000	-	112,000	-	112,000	-	-	-	-	-	112,000	-	112,000
LEASED LANDS	-	-	-	-	-	-	-	-	-	-	2,202	-	2,202	-	2,202	2,202	-	2,202
MINIDOKA I D	72,000	-	72,000	-	72,000	-	-	-	-	-	-	-	-	-	-	72,000	-	72,000
SP-BARREN ACT CONTR																		
ABOVE AMERICAN FALLS	-	-	-	-	-	353,107	-	353,107	-	353,107	-	-	-	-	-	353,107	-	353,107
BELOW AMERICAN FALLS	-	-	-	-	-	401,580	-	401,580	-	401,580	-	-	-	-	-	401,580	-	401,580
TOTAL-SP-BARREN ACT CONTR	-	-	-	-	-	754,687	-	754,687	-	754,687	-	-	-	-	-	754,687	-	754,687
TOTAL-MINIDOKA-PALISADES	216,796	-	216,796	4,184	220,980	845,354	-	845,354	-	845,354	2,202	-	2,202	-	2,202	1,064,352	4,184	1,068,536
MISSOULA VALLEY, MT	780	-	780	-	780	-	-	-	-	-	-	-	-	-	-	780	-	780
OKANOGAN, WA	5,038	-	5,038	-	5,038	-	-	-	-	-	-	-	-	-	-	5,038	-	5,038
ONYHEE, ID-OR																		
NORTH DIVISION																		
ADVANCEMENT I D	476	-	476	-	476	-	-	-	-	-	-	-	-	-	-	476	-	476
BENCH I D	2,319	-	2,319	-	2,319	-	-	-	-	-	-	-	-	-	-	2,319	-	2,319
CRYSTAL I D	1,280	-	1,280	-	1,280	-	-	-	-	-	-	-	-	-	-	1,280	-	1,280
ONTARIO-NYSSA I D	5,831	-	5,831	-	5,831	-	-	-	-	-	-	-	-	-	-	5,831	-	5,831
ONYHEE IRRIGATION DIST	49,767	-	49,767	-	49,767	-	-	-	-	-	-	-	-	-	-	49,767	-	49,767
PAYETTE-OREGON SLOPE I D	4,680	-	4,680	-	4,680	-	-	-	-	-	-	-	-	-	-	4,680	-	4,680
SLIDE IRRIGATION DIST	1,144	-	1,144	-	1,144	-	-	-	-	-	-	-	-	-	-	1,144	-	1,144
TOTAL-NORTH DIVISION	65,497	-	65,497	-	65,497	-	-	-	-	-	-	-	-	-	-	65,497	-	65,497
ONYHEE DITCH COMPANY	-	-	-	-	-	13,000	-	13,000	-	13,000	-	-	-	-	-	13,000	-	13,000
SOUTH DIVISION																		
GEM I D	33,678	-	33,678	-	33,678	-	-	-	-	-	-	-	-	-	-	33,678	-	33,678
RIDGEVIEW I D	6,174	-	6,174	-	6,174	-	-	-	-	-	-	-	-	-	-	6,174	-	6,174
TOTAL-SOUTH DIVISION	39,852	-	39,852	-	39,852	-	-	-	-	-	-	-	-	-	-	39,852	-	39,852
TOTAL-ONYHEE	105,349	-	105,349	-	105,349	13,000	-	13,000	-	13,000	-	-	-	-	-	118,349	-	118,349
RATHDRUM PRAIRIE, ID																		
EAST GREENACRES I D	5,310	-	5,310	-	5,310	-	-	-	-	-	-	-	-	-	-	5,310	-	5,310
HAYDEN LAKE I D	1,472	-	1,472	128	1,600	-	-	-	-	-	-	-	-	-	-	1,472	128	1,600
POST FALLS I D	3,367	-	3,367	-	3,367	-	-	-	-	-	-	-	-	-	-	3,367	-	3,367
TOTAL-RATHDRUM PRAIRIE	10,139	-	10,139	128	10,267	-	-	-	-	-	-	-	-	-	-	10,139	128	10,267
ROGUE RIVER BASIN, OR																		
MERLIN DIVISION	-	-	-	9,000	9,000	-	-	-	260	260	-	-	-	-	-	-	9,260	9,260
TALENT DIVISION																		
MEDFORD I D	-	-	-	-	-	11,383	-	11,383	117	11,500	-	-	-	-	-	11,383	117	11,500
ROGUE RIVER VALLEY I D	-	-	-	-	-	8,310	-	8,310	-	8,310	-	-	-	-	-	8,310	-	8,310
TALENT I D	-	-	-	-	-	15,064	-	15,064	-	15,064	-	-	-	-	-	15,064	-	15,064
TOTAL-TALENT DIVISION	-	-	-	-	-	34,747	-	34,747	117	34,864	-	-	-	-	-	34,747	117	34,864
TOTAL-ROGUE RIVER BASIN	-	-	-	9,000	9,000	34,747	-	34,747	377	35,124	-	-	-	-	-	34,747	9,377	44,124
1/ SALMON RIVER CANAL C, ID	-	-	-	-	-	31,060	-	31,060	-	31,060	-	-	-	-	-	31,060	-	31,060
SPOKANE VALLEY, WA	7,446	-	7,446	-	7,446	-	-	-	-	-	-	-	-	-	-	7,446	-	7,446
TETON BASIN, ID	-	-	-	37,000	37,000	-	-	-	111,210	111,210	-	-	-	-	-	-	148,210	148,210
THE DALLES, OR	5,666	-	5,666	-	5,666	-	-	-	-	-	-	-	-	-	-	5,666	-	5,666
TUALATIN, OR	17,000	-	17,000	-	17,000	-	-	-	-	-	-	-	-	-	-	17,000	-	17,000
UMATILLA, OR																		
EAST DIVISION																		
HERMISTON I D	10,829	-	10,829	-	10,829	-	-	-	-	-	-	-	-	-	-	10,829	-	10,829
SOUTH DIVISION																		
STANFIELD I D	-	-	-	-	-	6,088	-	6,088	-	6,088	-	-	-	-	-	7,147	-	7,147
WESTLAND I D	-	-	-	-	-	7,147	-	7,147	-	7,147	-	-	-	-	-	-	-	-
TOTAL-SOUTH DIVISION	-	-	-	-	-	13,235	-	13,235	-	13,235	-	-	-	-	-	13,235	-	13,235
WEST DIVISION																		
WEST EXTENSION I D	6,519	-	6,519	-	6,519	-	-	-	-	-	-	-	-	-	-	6,519	-	6,519
TOTAL-UMATILLA	17,348	-	17,348	-	17,348	13,235	-	13,235	-	13,235	-	-	-	-	-	30,583	-	30,583
UPPER SNAKE RIVER, ID																		
SALMON FALLS DIVISION	-	-	-	14,730	14,730	-	-	-	49,380	49,380	-	-	-	-	-	-	64,110	64,110
VALE, OR	34,993	-	34,993	-	34,993	-	-	-	-	-	-	-	-	-	-	34,993	-	34,993
WALLA WALLA, WA																		
YOUCHEY DIVISION	-	-	-	5,220	5,220	-	-	-	7,780	7,780	-	-	-	-	-	-	13,000	13,000
SPIRITVIA, OR	-	-	-	-	-	2,108	-	2,108	-	2,108	-	-	-	-	-	2,108	-	2,108
1/ WENATCHEE HEIGHTS RECL D, WA	739	-	739	-	739	-	-	-	-	-	-	-	-	-	-	739	-	739

STATUS OF IRRIGABLE LANDS - 1984

REGION, PROJECT AND STATE	FULL IRRIGATION SERVICE					SUPPLEMENTAL IRRIGATION SERVICE					TEMPORARY IRRIGATION SERVICE					TOTAL IRRIGABLE ACRES FOR SERVICE	TOTAL IRRIGABLE ACRES NOT FOR SERVICE	TOTAL IRRIGABLE ACRES
	IRRIGABLE ACRES FOR SERVICE			IRRIGABLE ACRES NOT FOR SERVICE	TOTAL IRRIGABLE ACRES	IRRIGABLE ACRES FOR SERVICE			IRRIGABLE ACRES NOT FOR SERVICE	TOTAL IRRIGABLE ACRES	IRRIGABLE ACRES FOR SERVICE			IRRIGABLE ACRES NOT FOR SERVICE	TOTAL IRRIGABLE ACRES			
	CLASSES 1-4	CLASS 5	TOTAL			CLASSES 1-4	CLASS 5	TOTAL			CLASSES 1-4	CLASS 5	TOTAL					
PACIFIC NORTHWEST (CONT)																		
YAKIMA, WA																		
KENNEWICK DIVISION	19,171	-	19,171	6,300	25,471	-	-	-	-	-	-	-	-	-	-	19,171	6,300	25,471
KITTITAS DIVISION	59,004	-	59,004	-	59,004	-	-	-	-	-	-	-	-	-	-	59,004	-	59,004
ROZA DIVISION	72,511	-	72,511	-	72,511	-	-	-	-	-	-	-	-	-	-	72,511	-	72,511
SUNNYSIDE DIVISION																		
BENTON I D	4,630	-	4,630	-	4,630	-	-	-	-	-	-	-	-	-	-	4,630	-	4,630
GRANDVIEW I D	3,941	-	3,941	-	3,941	-	-	-	-	-	-	-	-	-	-	3,941	-	3,941
GRANGER I D	1,600	-	1,600	-	1,600	-	-	-	-	-	-	-	-	-	-	1,600	-	1,600
OUTLOOK I D	4,605	-	4,605	-	4,605	-	-	-	-	-	-	-	-	-	-	4,605	-	4,605
PROSSER I D	2,155	-	2,155	-	2,155	-	-	-	-	-	-	-	-	-	-	2,155	-	2,155
SNIPES MOUNTAIN I D	1,915	-	1,915	-	1,915	-	-	-	-	-	-	-	-	-	-	1,915	-	1,915
SUNNYSIDE VALLEY I D	84,716	-	84,716	-	84,716	-	-	-	-	-	-	-	-	-	-	84,716	-	84,716
TOTAL-SUNNYSIDE DIVISION	103,562	-	103,562	-	103,562	-	-	-	-	-	-	-	-	-	-	103,562	-	103,562
SP-BR ACT CONTR																		
BROADWAY I D	-	-	-	-	-	350	-	350	-	350	-	-	-	-	-	350	-	350
CASCADE I D	-	-	-	-	-	12,710	-	12,710	-	12,710	-	-	-	-	-	12,710	-	12,710
CITY OF YAKIMA (URBAN)	-	-	-	-	-	2,380	-	2,380	-	2,380	-	-	-	-	-	2,380	-	2,380
MOXEE	-	-	-	-	-	345	-	345	-	345	-	-	-	-	-	345	-	345
NACHES-SELAH I D	-	-	-	-	-	10,000	-	10,000	-	10,000	-	-	-	-	-	10,000	-	10,000
SELAH-MOXEE I D	-	-	-	-	-	6,300	-	6,300	-	6,300	-	-	-	-	-	6,300	-	6,300
SMALL BARREN ACT CONTR	-	-	-	-	-	91	-	91	-	91	-	-	-	-	-	91	-	91
TERRACE HEIGHTS I D	-	-	-	-	-	565	-	565	-	565	-	-	-	-	-	565	-	565
UNION GAP I D	-	-	-	-	-	3,490	-	3,490	-	3,490	-	-	-	-	-	3,490	-	3,490
WEST SIDE I C	-	-	-	-	-	7,000	-	7,000	-	7,000	-	-	-	-	-	7,000	-	7,000
YAKIMA VALLEY C C	-	-	-	-	-	4,300	-	4,300	-	4,300	-	-	-	-	-	4,300	-	4,300
TOTAL-SP-BR ACT CONTR	-	-	-	-	-	47,531	-	47,531	-	47,531	-	-	-	-	-	47,531	-	47,531
TIETON DIVISION																		
YAKIMA-TIETON I D	27,271	-	27,271	-	27,271	-	-	-	-	-	-	-	-	-	-	27,271	-	27,271
WAPATO DIVISION	-	-	-	-	-	136,000	-	136,000	-	136,000	-	-	-	-	-	136,000	-	136,000
TOTAL-YAKIMA	281,519	-	281,519	6,300	287,819	183,531	-	183,531	-	183,531	-	-	-	-	-	465,050	6,300	471,350
TOTALS - PN REGION	1,638,061	-	1,638,061	628,806	2,266,867	1,496,682	-	1,496,682	173,517	1,670,199	2,202	-	2,202	-	2,202	3,136,945	802,323	3,939,268
MID PACIFIC REGION																		
1/ BROWNS VALLEY I D, CA	-	-	-	-	-	12,436	-	12,436	4,004	16,440	-	-	-	-	-	12,436	4,004	16,440
1/ BUTTONWILLOW IMP D, CA	-	-	-	-	-	26,147	-	26,147	31,003	57,150	-	-	-	-	-	26,147	31,003	57,150
1/ BYRON-BETHANY I D, CA	-	-	-	-	-	12,600	-	12,600	-	12,600	-	-	-	-	-	12,600	-	12,600
CACHUMA, CA																		
CARPINTERIA CY W D	-	-	-	-	-	7,774	-	7,774	-	7,774	-	-	-	-	-	7,774	-	7,774
2/ GOLETA CY W D	-	-	-	-	-	16,284	-	16,284	-	16,284	-	-	-	-	-	16,284	-	16,284
MONTECITO CY W D	-	-	-	-	-	8,381	-	8,381	-	8,381	-	-	-	-	-	8,381	-	8,381
2/ SANTA YNEZ RIVER BCD NO 1	-	-	-	-	-	5,712	-	5,712	-	5,712	-	-	-	-	-	5,712	-	5,712
SUMMERLAND CY W D	539	-	539	-	539	-	-	-	-	-	-	-	-	-	-	539	-	539
TOTAL-CACHUMA	539	-	539	-	539	38,151	-	38,151	-	38,151	-	-	-	-	-	38,690	-	38,690
1/ CAMROSA COUNTY W D, CA	-	-	-	-	-	10,443	-	10,443	-	10,443	-	-	-	-	-	10,443	-	10,443
CENTRAL VALLEY, CA																		
AMERICAN RIVER DIVISION																		
AUBURN-FOLSOM SOUTH UNIT																		
AUBURN-FOLSOM SO UNIT	-	-	-	28,300	28,300	-	-	-	387,760	387,760	-	-	-	-	-	-	416,060	416,060
FOLSOM UNIT																		
SAN JUAN SUBURBAN W D	-	-	-	-	-	29,531	-	29,531	-	29,531	-	-	-	-	-	29,531	-	29,531
SLY PARK UNIT																		
EL DORADO I D	-	-	-	-	-	22,518	-	22,518	2,987	25,505	-	-	-	-	-	22,518	2,987	25,505
TOTAL-AMERICAN RIVER DIV	-	-	-	28,300	28,300	52,049	-	52,049	390,747	443,796	-	-	-	-	-	52,049	419,047	471,096
DELTA DIVISION																		
CONTRA COSTA CANAL																		
CONTRA COSTA W D	-	-	-	-	-	7,140	-	7,140	9,220	16,360	-	-	-	-	-	7,140	9,220	16,360
DELTA-MENDOTA CANAL																		
2/ BANTA-CARBONA I D	-	-	-	-	-	17,843	-	17,843	-	17,843	-	-	-	-	-	17,843	-	17,843
3/ BROADVIEW W D	-	-	-	-	-	9,300	-	9,300	-	9,300	-	-	-	-	-	9,300	-	9,300
CENTINELLA W D	836	-	836	-	836	-	-	-	-	-	-	-	-	-	-	836	-	836
DAVIS WATER DISTRICT	1,606	-	1,606	-	1,606	-	-	-	-	-	-	-	-	-	-	1,606	-	1,606
DEL PUERTO W D	3,717	-	3,717	-	3,717	-	-	-	-	-	-	-	-	-	-	3,717	-	3,717
DUDLEY, M L	-	-	-	-	-	-	-	-	-	-	1,770	-	1,770	-	1,770	1,770	-	1,770
EAGLE FIELD W D	-	-	-	-	-	1,436	-	1,436	-	1,436	-	-	-	-	-	1,436	-	1,436
FOOTHILL WATER DIST	3,341	-	3,341	-	3,341	-	-	-	-	-	-	-	-	-	-	3,341	-	3,341
FRESNO SLOUGH W D	-	-	-	-	-	1,269	-	1,269	-	1,269	-	-	-	-	-	1,269	-	1,269
HOSPITAL W D	11,138	-	11,138	-	11,138	-	-	-	-	-	-	-	-	-	-	11,138	-	11,138
HUGHES, MELVIN D	-	-	-	-	-	46	-	46	-	46	-	-	-	-	-	46	-	46
JAMES IRRIGATION DIST	-	-	-	-	-	25,150	-	25,150	-	25,150	-	-	-	-	-	25,150	-	25,150
KERN CANON W D	2,506	-	2,506	-	2,506	-	-	-	-	-	-	-	-	-	-	2,506	-	2,506
LAGUNA WATER DIST	-	-	-	-	-	-	-	-	-	-	574	-	574	-	574	574	-	574
MERCY SPRINGS W D	3,349	-	3,349	-	3,349	-	-	-	-	-	-	-	-	-	-	3,349	-	3,349
MUSTANG WATER DIST	-	-	-	-	-	4,638	-	4,638	-	4,638	-	-	-	-	-	4,638	-	4,638
ORESTIMBA W D	5,346	-	5,346	-	5,346	-	-	-	-	-	-	-	-	-	-	5,346	-	5,346
ORO LOMA W D	-	-	-	-	-	1,121	-	1,121	-	1,121	-	-	-	-	-	1,121	-	1,121
PACHECO W D	-	-	-	-	-	4,460	-	4,460	-	4,460	-	-	-	-	-	4,460	-	4,460
PANOCHE W D	-	-	-	-	-	27,168	-	27,168	-	27,168	-	-	-	-	-	27,168	-	27,168

STATUS OF IRRIGABLE LANDS - 1984

REGION, PROJECT AND STATE	FULL IRRIGATION SERVICE					SUPPLEMENTAL IRRIGATION SERVICE					TEMPORARY IRRIGATION SERVICE					TOTAL IRRIGABLE ACRES FOR SERVICE	TOTAL IRRIGABLE ACRES NOT FOR SERVICE	TOTAL IRRIGABLE ACRES
	IRRIGABLE ACRES FOR SERVICE			IRRIGABLE ACRES NOT FOR SERVICE	TOTAL IRRIGABLE ACRES	IRRIGABLE ACRES FOR SERVICE			IRRIGABLE ACRES NOT FOR SERVICE	TOTAL IRRIGABLE ACRES	IRRIGABLE ACRES FOR SERVICE			IRRIGABLE ACRES NOT FOR SERVICE	TOTAL IRRIGABLE ACRES			
	CLASSES 1-4	CLASS 5	TOTAL			CLASSES 1-4	CLASS 5	TOTAL			CLASSES 1-4	CLASS 5	TOTAL					
MID PACIFIC (CONT)																		
PATTERSON W D	-	-	-	-	-	7,274	-	7,274	6,181	13,455	-	-	-	-	-	7,274	6,181	13,455
PLAIN VIEW W D	5,795	-	5,795	-	5,795	-	-	-	-	-	-	-	-	-	-	5,795	-	5,795
QUINTO W D	-	-	-	-	-	2,682	-	2,682	-	2,682	-	-	-	-	-	2,682	-	2,682
RECLAMATION D #1606	-	-	-	-	-	173	-	173	-	173	-	-	-	-	-	173	-	173
ROMERO W D	-	-	-	-	-	1,175	-	1,175	-	1,175	-	-	-	-	-	1,175	-	1,175
SALADO W D	2,968	-	2,968	-	2,968	-	-	-	-	-	-	-	-	-	-	2,968	-	2,968
SAN LUIS W D	-	-	-	-	-	31,804	-	31,804	-	31,804	-	-	-	-	-	31,804	-	31,804
SUNFLOWER W D	4,760	-	4,760	-	4,760	-	-	-	-	-	-	-	-	-	-	4,760	-	4,760
THE WEST SIDE I D	-	-	-	-	-	9,825	-	9,825	-	9,825	-	-	-	-	-	9,825	-	9,825
TRACTION RANCH-CASPER	-	-	-	-	-	2,860	-	2,860	-	2,860	-	-	-	-	-	2,860	-	2,860
TRANQUILLITY I D	-	-	-	-	-	10,188	-	10,188	-	10,188	-	-	-	-	-	10,188	-	10,188
WEST STANISLAUS I D	-	-	-	-	-	21,998	-	21,998	-	21,998	-	-	-	-	-	21,998	-	21,998
WIDREN W D	-	-	-	-	-	795	-	795	-	795	-	-	-	-	-	795	-	795
TOTAL-DELTA-MENDOTA	45,648	-	45,648	-	45,648	180,864	-	180,864	6,181	187,045	2,344	-	2,344	-	2,344	228,876	6,181	235,057
TOTAL-DELTA DIVISION	45,648	-	45,648	-	45,648	188,024	-	188,024	15,401	203,425	2,344	-	2,344	-	2,344	236,016	15,401	251,417
FRIANT DIVISION																		
FRIANT-KERN CANAL																		
1/ ALPAUGH I D	-	-	-	-	-	-	-	-	-	-	6,312	-	6,312	-	6,312	6,312	-	6,312
2/ ARVIN-EDISON WSD	-	-	-	-	-	116,429	-	116,429	-	116,429	-	-	-	-	-	116,429	-	116,429
ATWELL ISLAND W D	-	-	-	-	-	-	-	-	-	-	6,400	-	6,400	-	6,400	6,400	-	6,400
BUENA VISTA WSD	-	-	-	-	-	-	-	-	-	-	46,800	-	46,800	-	46,800	46,800	-	46,800
DELANO-EARLIMART I D	-	-	-	-	-	53,100	-	53,100	-	53,100	-	-	-	-	-	53,100	-	53,100
DUCOR I D	-	-	-	-	-	9,778	-	9,778	-	9,778	-	-	-	-	-	9,778	-	9,778
EXETER I D	-	-	-	-	-	13,736	-	13,736	-	13,736	-	-	-	-	-	13,736	-	13,736
FRESNO I D	-	-	-	-	-	237,232	-	237,232	-	237,232	-	-	-	-	-	237,232	-	237,232
3/ GARFIELD W D	-	-	-	-	-	1,706	-	1,706	-	1,706	-	-	-	-	-	1,706	-	1,706
GREEN VALLEY W D	-	-	-	-	-	-	-	-	-	-	2,920	-	2,920	-	2,920	2,920	-	2,920
HILLS VALLEY I D	-	-	-	-	-	2,079	-	2,079	-	2,079	-	-	-	-	-	2,079	-	2,079
INTERNATIONAL W D	-	-	-	-	-	730	-	730	-	730	-	-	-	-	-	730	-	730
IVANHOE I D	-	-	-	-	-	10,361	-	10,361	-	10,361	-	-	-	-	-	10,361	-	10,361
KERN-TULARE W D	-	-	-	-	-	30,500	-	30,500	-	30,500	-	-	-	-	-	30,500	-	30,500
3/ LEWIS CREEK W D	-	-	-	-	-	1,188	-	1,188	-	1,188	-	-	-	-	-	1,188	-	1,188
LIBERTY W D	-	-	-	-	-	-	-	-	-	-	28,000	-	28,000	-	28,000	28,000	-	28,000
LINDMORE I D	-	-	-	-	-	26,422	-	26,422	-	26,422	-	-	-	-	-	26,422	-	26,422
LINDSAY-STRATHMORE I D	-	-	-	-	-	14,094	-	14,094	-	14,094	-	-	-	-	-	14,094	-	14,094
LOWER TULE RIVER I D	-	-	-	-	-	93,238	-	93,238	-	93,238	-	-	-	-	-	93,238	-	93,238
MURPHY SLOUGH ASSOC	-	-	-	-	-	-	-	-	-	-	38,263	-	38,263	-	38,263	38,263	-	38,263
ORANGE COVE I D	-	-	-	-	-	25,225	-	25,225	-	25,225	-	-	-	-	-	25,225	-	25,225
PIXLEY W D	-	-	-	-	-	52,444	-	52,444	-	52,444	-	-	-	-	-	52,444	-	52,444
PORTERVILLE I D	-	-	-	-	-	15,410	-	15,410	-	15,410	-	-	-	-	-	15,410	-	15,410
RAG GULCH W D	-	-	-	-	-	6,033	-	6,033	-	6,033	-	-	-	-	-	6,033	-	6,033
3/ SAUCELITO I D	-	-	-	-	-	18,943	-	18,943	-	18,943	-	-	-	-	-	18,943	-	18,943
SHAFTER-WASCO I D	-	-	-	-	-	34,384	-	34,384	-	34,384	-	-	-	-	-	34,384	-	34,384
SO SAN JOAQUIN MUD	-	-	-	-	-	67,089	-	67,089	-	67,089	-	-	-	-	-	67,089	-	67,089
STONE CORRAL I D	-	-	-	-	-	6,426	-	6,426	-	6,426	-	-	-	-	-	6,426	-	6,426
TEA POT DOME W D	-	-	-	-	-	3,460	-	3,460	-	3,460	-	-	-	-	-	3,460	-	3,460
3/ TERRA BELLA I D	-	-	-	-	-	12,986	-	12,986	-	12,986	-	-	-	-	-	12,986	-	12,986
TRI-VALLEY W D	-	-	-	-	-	1,760	-	1,760	-	1,760	-	-	-	-	-	1,760	-	1,760
TUL CY-TERRA BELLA VVD	-	-	-	-	-	-	-	-	-	-	1,000	-	1,000	-	1,000	1,000	-	1,000
TULARE I D	-	-	-	-	-	67,327	-	67,327	-	67,327	-	-	-	-	-	67,327	-	67,327
TOTAL-FRIANT-KERN CANAL	-	-	-	-	-	912,060	-	912,060	-	912,060	126,695	-	126,695	-	126,695	1,038,755	-	1,038,755
MADERA CANAL																		
3/ CHOWCHILLA W D	-	-	-	-	-	58,740	-	58,740	-	58,740	-	-	-	-	-	58,740	-	58,740
MADERA I D	-	-	-	-	-	102,890	-	102,890	-	102,890	-	-	-	-	-	102,890	-	102,890
TOTAL-MADERA CANAL	-	-	-	-	-	161,630	-	161,630	-	161,630	-	-	-	-	-	161,630	-	161,630
TOTAL-FRIANT DIV	-	-	-	-	-	1,073,690	-	1,073,690	-	1,073,690	126,695	-	126,695	-	126,695	1,200,385	-	1,200,385
PIT RIVER DIVISION																		
ALLEN CAMP UNIT	-	-	-	11,300	11,300	-	-	-	-	-	-	-	-	-	-	-	11,300	11,300
SACRAMENTO RIVER DIVISION																		
CORNING CANAL																		
CORNING W D	-	-	-	-	-	11,060	-	11,060	-	11,060	-	-	-	-	-	11,060	-	11,060
EL CASERO I D	-	-	-	-	-	-	-	-	-	-	620	-	620	5,600	6,220	620	5,600	6,220
ELDER CREEK W D	3,026	-	3,026	-	3,026	-	-	-	-	-	-	-	-	-	-	3,026	-	3,026
3/ PROBERTA W D	2,325	-	2,325	-	2,325	-	-	-	-	-	-	-	-	-	-	2,325	-	2,325
RANSON W D	-	-	-	-	-	-	-	-	-	-	1,940	-	1,940	-	1,940	1,940	-	1,940
THOMES CREEK W D	-	-	-	-	-	2,416	-	2,416	-	2,416	-	-	-	-	-	2,416	-	2,416
UNIDENTIFIED AREA	-	-	-	8,474	8,474	-	-	-	-	-	-	-	-	-	-	-	8,474	8,474
TOTAL-CORNING CANAL	5,351	-	5,351	8,474	13,825	13,476	-	13,476	-	13,476	2,560	-	2,560	5,600	8,160	21,388	14,074	35,462
TEHAMA-COLUSA CANAL																		
COLUSA COUNTY W D	-	-	-	-	-	24,194	-	24,194	13,224	37,418	-	-	-	-	-	24,194	13,224	37,418
CORTINA W D	637	-	637	-	637	-	-	-	-	-	-	-	-	-	-	637	-	637
CY OF COLUSA	-	-	-	-	-	417	-	417	-	417	-	-	-	-	-	417	-	417
DAVIS W D	-	-	-	-	-	905	-	905	-	905	-	-	-	-	-	905	-	905
DUNNIGAN W D	-	-	-	-	-	9,060	-	9,060	-	9,060	-	-	-	-	-	9,060	-	9,060
FOUR-M W D	1,380	-	1,380	-	1,380	-	-	-	-	-	-	-	-	-	-	1,380	-	1,380
GLENN VALLEY W D	730	-	730	114	844	-	-	-	-	-	-	-	-	-	-	730	114	844
GLIDE WATER DIST	6,660	-	6,660	1,810	7,470	-	-	-	-	-	-	-	-	-	-	6,660	1,810	7,470
HOLTHOUSE W D	1,680	-	1,680	-	1,680	-	-	-	-	-	-	-	-	-	-	1,680	-	1,680
3/ KANAWHA W D	14,197	-	14,197	-	14,197	-	-	-	-	-	-	-	-	-	-	14,197	-	14,197
KIRKWOOD W D	929	-	929	-	929	-	-	-	-	-	-	-	-	-	-	929	-	929
LA GRANDE W D	1,436	-	1,436	-	1,436	-	-	-	-	-	-	-	-	-	-	1,436	-	1,436
MYERS-WATER MWC	-	-	-	-	-	160	-	160	-	160	-	-	-	-	-	160	-	160
O'CONNELL MWC	-	-	-	-	-	-	-	-	-	-	336	-	336	-	336	336	-	336

STATUS OF IRRIGABLE LANDS - 1984

REGION, PROJECT AND STATE	FULL IRRIGATION SERVICE					SUPPLEMENTAL IRRIGATION SERVICE					TEMPORARY IRRIGATION SERVICE					TOTAL IRRIGABLE ACRES FOR SERVICE	TOTAL IRRIGABLE ACRES NOT FOR SERVICE	TOTAL IRRIGABLE ACRES
	IRRIGABLE ACRES FOR SERVICE			IRRIGABLE ACRES NOT FOR SERVICE	TOTAL IRRIGABLE ACRES	IRRIGABLE ACRES FOR SERVICE			IRRIGABLE ACRES NOT FOR SERVICE	TOTAL IRRIGABLE ACRES	IRRIGABLE ACRES FOR SERVICE			IRRIGABLE ACRES NOT FOR SERVICE	TOTAL IRRIGABLE ACRES			
	CLASSES 1-4	CLASS 5	TOTAL			CLASSES 1-4	CLASS 5	TOTAL			CLASSES 1-4	CLASS 5	TOTAL					
MID PACIFIC (CONT)																		
ORLAND-ARTOIS W D	-	-	-	-	-	22,342	-	22,342	5,033	27,375	-	-	-	-	-	22,342	5,033	27,375
RANCHO SAUCOS W D	-	-	-	-	-	-	-	-	-	-	1,702	-	1,702	-	1,702	1,702	-	1,702
RIDGEFIELD W D	-	-	-	-	-	530	-	530	-	530	-	-	-	-	-	530	-	530
TEHAMA RANCH MWC	-	-	-	-	-	-	-	-	-	-	880	-	880	-	880	880	-	880
TEHAMA W D	126	-	126	-	126	-	-	-	-	-	-	-	-	-	-	126	-	126
UNIDENTIFIED AREA	-	-	-	83,246	83,246	-	-	-	-	-	-	-	-	-	-	-	83,246	83,246
3/ WESTSIDE W D	-	-	-	-	-	12,182	-	12,182	-	12,182	-	-	-	-	-	12,182	-	12,182
TOTAL-TEHAMA-COLUSA	28,784	-	28,784	83,246	111,863	88,780	-	88,780	16,287	105,067	2,917	-	2,917	-	2,917	120,481	99,533	220,014
TOTAL-SACRAMENTO RIVER DIV	32,135	-	32,135	83,643	115,778	83,256	-	83,256	16,287	101,613	5,477	-	5,477	5,600	11,077	120,868	105,530	226,398
SAN FELIPE DIVISION	-	-	-	-	-	-	-	-	30,889	30,889	-	-	-	-	-	-	30,889	30,889
SHASTA DIVISION																		
SHASTA DAM UNIT																		
ANDERSON-COTTONWOOD ID	-	-	-	-	-	24,490	-	24,490	-	24,490	-	-	-	-	-	24,490	-	24,490
COLUSA I C	-	-	-	-	-	417	-	417	-	417	-	-	-	-	-	417	-	417
3/ FEATHER W D	-	-	-	-	-	7,388	-	7,388	-	7,388	-	-	-	-	-	7,388	-	7,388
2/ GLENN-COLUSA I D	-	-	-	-	-	134,228	-	134,228	-	134,228	-	-	-	-	-	134,228	-	134,228
MAXWELL I D	-	-	-	-	-	3,480	-	3,480	-	3,480	-	-	-	-	-	3,480	-	3,480
MERIDIAN FARMS W C	-	-	-	-	-	9,427	-	9,427	-	9,427	-	-	-	-	-	9,427	-	9,427
MISCELLANEOUS CONTR	-	-	-	-	-	68,727	-	68,727	-	68,727	-	-	-	-	-	68,727	-	68,727
NATOMAS CENTRAL MWD	-	-	-	-	-	37,460	-	37,460	-	37,460	-	-	-	-	-	37,460	-	37,460
PELGER MUTUAL W C	-	-	-	-	-	2,836	-	2,836	-	2,836	-	-	-	-	-	2,836	-	2,836
PLEASANT GROVE-VERONA	-	-	-	-	-	7,428	-	7,428	-	7,428	-	-	-	-	-	7,428	-	7,428
PRINCETON-CODORA-GLENN	-	-	-	-	-	11,550	-	11,550	-	11,550	-	-	-	-	-	11,550	-	11,550
PROVIDENT I D	-	-	-	-	-	14,620	-	14,620	-	14,620	-	-	-	-	-	14,620	-	14,620
RECL DIST NO 108	-	-	-	-	-	51,999	-	51,999	-	51,999	-	-	-	-	-	51,999	-	51,999
RECL DIST NO 1004	-	-	-	-	-	19,792	-	19,792	-	19,792	-	-	-	-	-	19,792	-	19,792
ROBERTS DITCH I C	-	-	-	-	-	1,658	-	1,658	-	1,658	-	-	-	-	-	1,658	-	1,658
SARTAIN MUTUAL W C	-	-	-	-	-	767	-	767	-	767	-	-	-	-	-	767	-	767
SUTTER MUTUAL W C	-	-	-	-	-	46,746	-	46,746	-	46,746	-	-	-	-	-	46,746	-	46,746
SWINFORD TRACY I C	-	-	-	-	-	190	-	190	-	190	-	-	-	-	-	190	-	190
TISDALE ZAD C	-	-	-	-	-	2,313	-	2,313	-	2,313	-	-	-	-	-	2,313	-	2,313
TOTAL-SHASTA DAM UNIT	-	-	-	-	-	445,509	-	445,509	-	445,509	-	-	-	-	-	445,509	-	445,509
TOTAL-SHASTA DIVISION	-	-	-	-	-	445,509	-	445,509	-	445,509	-	-	-	-	-	445,509	-	445,509
TRINITY RIVER DIVISION																		
CLEAR CREEK SOUTH UNIT																		
CLEAR CREEK CSD	-	-	-	-	-	4,900	-	4,900	-	4,900	-	-	-	-	-	4,900	-	4,900
CORE CREEK UNIT																		
BELLA VISTA W D	-	-	-	-	-	6,170	-	6,170	-	6,170	-	-	-	-	-	6,170	-	6,170
TOTAL-TRINITY RIVER DIV	-	-	-	-	-	11,070	-	11,070	-	11,070	-	-	-	-	-	11,070	-	11,070
WEST SAN JOAQUIN DIVISION																		
SAN LUIS CANAL																		
PANOCHE W D	-	-	-	-	-	9,052	-	9,052	-	9,052	-	-	-	-	-	9,052	-	9,052
PLEASANT VALLEY W D	-	-	-	-	-	-	-	-	39,000	39,000	321	-	321	-	321	321	39,000	39,321
3/ SAN LUIS W D	-	-	-	-	-	22,101	-	22,101	-	22,101	-	-	-	-	-	22,101	-	22,101
WESTLANDS W D	-	-	-	-	-	562,960	-	562,960	-	562,960	-	-	-	-	-	562,960	-	562,960
TOTAL-SAN LUIS CANAL	-	-	-	-	-	594,113	-	594,113	39,000	633,113	321	-	321	-	321	594,434	39,000	633,434
TOTAL-W SAN JOAQUIN DIV	-	-	-	-	-	594,113	-	594,113	39,000	633,113	321	-	321	-	321	594,434	39,000	633,434
CORPS OF ENGRS PROJ(INTGR)																		
BLACK BUTTE																		
STONY CREEK W D	-	-	-	-	-	-	-	-	-	-	929	-	929	-	929	929	-	929
BUCHANAN UNIT																		
3/ LA BRANZA W D	-	-	-	-	-	13,030	-	13,030	-	13,030	-	-	-	-	-	13,030	-	13,030
TOTAL-COE PROJ(INTGR)	-	-	-	-	-	13,030	-	13,030	-	13,030	929	-	929	-	929	13,959	-	13,959
CORPS OF ENGRS(NON-INTGR)																		
NEW HOGAN																		
CALAVERAS W D	398	-	398	-	398	-	-	-	-	-	-	-	-	-	-	398	-	398
STOCKTON-EAST W D	36,672	-	36,672	-	36,672	-	-	-	-	-	-	-	-	-	-	36,672	-	36,672
TOTAL-NEW HOGAN	36,970	-	36,970	-	36,970	-	-	-	-	-	-	-	-	-	-	36,970	-	36,970
TOTAL-COE PROJ(NON-INTGR)	36,970	-	36,970	-	36,970	-	-	-	-	-	-	-	-	-	-	36,970	-	36,970
TOTAL-CENTRAL VALLEY	114,783	-	114,783	133,243	247,996	2,480,748	-	2,480,748	502,084	2,982,824	138,768	-	138,768	5,600	141,368	2,711,259	640,927	3,352,186
1/ GEORGETOWN DIVIDE PUD, CA	-	-	-	-	-	5,055	-	5,055	-	5,055	-	-	-	-	-	5,055	-	5,055
HUMBOLDT, NV	-	-	-	-	-	39,623	-	39,623	-	39,623	-	-	-	-	-	39,623	-	39,623
1/ JACKSON VALLEY I D, CA	-	-	-	-	-	3,219	-	3,219	-	3,219	-	-	-	-	-	3,219	-	3,219
KLAMATH, CA-OR																		
CALIFORNIA LANDS	93,491	-	93,491	-	93,491	-	-	-	-	-	-	-	-	-	-	93,491	-	93,491
OREGON LANDS	140,548	-	140,548	-	140,548	-	-	-	-	-	-	-	-	-	-	140,548	-	140,548
TOTAL-KLAMATH	234,039	-	234,039	-	234,039	-	-	-	-	-	-	-	-	-	-	234,039	-	234,039
1/ MOLOKAI, HI	13,650	-	13,650	-	13,650	-	-	-	-	-	-	-	-	-	-	13,650	-	13,650
1/ NEVADA I D, CA	-	-	-	-	-	58,022	-	58,022	-	58,022	-	-	-	-	-	58,022	-	58,022
NEWLANDS, NV	72,962	50	73,002	-	73,002	-	-	-	-	-	-	-	-	-	-	73,002	-	73,002
ORLAND, CA	20,075	-	20,075	-	20,075	-	-	-	-	-	-	-	-	-	-	20,075	-	20,075
1/ PIONEER WATER COMPANY, CA	-	-	-	-	-	3,340	-	3,340	-	3,340	-	-	-	-	-	3,340	-	3,340
1/ PLEASANT VALLEY CV W D, CA	-	-	-	-	-	12,662	-	12,662	-	12,662	-	-	-	-	-	12,662	-	12,662
1/ PUMO-POSO IMP DISTRICT, CA	-	-	-	-	-	20,330	-	20,330	38,020	58,350	-	-	-	-	-	20,330	38,020	58,350
1/ REDWOOD VALLEY CV W D, CA	-	-	-	-	-	4,692	-	4,692	-	4,692	-	-	-	-	-	4,692	-	4,692
2/ SAN BENITO, CA	-	-	-	-	-	31,998	-	31,998	-	31,998	-	-	-	-	-	31,998	-	31,998
SANTA MARIA, CA	-	-	-	-	-	36,200	-	36,200	-	36,200	-	-	-	-	-	36,200	-	36,200
SOLANO, CA																		
MAIN PRAIRIE W D	-	-	-	-	-	13,105	-	13,105	-	13,105	-	-	-	-	-	13,105	-	13,105
3/ SOLANO I D	-	-	-	-	-	57,461	-	57,461	-	57,461	-	-	-	-	-	57,461	-	57,461
UNIDENTIFIED AREA	-	-	-	-	-	-	-	-	17,994	17,994	-	-	-	-	-	-	17,994	17,994
TOTAL-SOLANO	-	-	-	-	-	70,566	-	70,566	17,994	88,560	-	-	-	-	-	70,566	17,994	88,560

STATUS OF IRRIGABLE LANDS - 1984

REGION, PROJECT AND STATE	FULL IRRIGATION SERVICE					SUPPLEMENTAL IRRIGATION SERVICE					TEMPORARY IRRIGATION SERVICE					TOTAL IRRIGABLE ACRES FOR SERVICE	TOTAL IRRIGABLE ACRES NOT FOR SERVICE	TOTAL IRRIGABLE ACRES
	IRRIGABLE ACRES FOR SERVICE			IRRIGABLE ACRES NOT FOR SERVICE	TOTAL IRRIGABLE ACRES	IRRIGABLE ACRES FOR SERVICE			IRRIGABLE ACRES NOT FOR SERVICE	TOTAL IRRIGABLE ACRES	IRRIGABLE ACRES FOR SERVICE			IRRIGABLE ACRES NOT FOR SERVICE	TOTAL IRRIGABLE ACRES			
	CLASSES 1-4	CLASS 5	TOTAL			CLASSES 1-4	CLASS 5	TOTAL			CLASSES 1-4	CLASS 5	TOTAL					
MID PACIFIC (CONT)																		
1/ SOUTH SAN JOAQUIN I D, CA	-	-	-	-	-	71,694	-	71,694	-	71,694	-	-	-	-	-	71,694	-	71,694
1/ SOUTH SUTTER W D, CA	-	-	-	-	-	43,197	-	43,197	13,207	56,404	-	-	-	-	-	43,197	13,207	56,404
1/ TEHACHAPI-CUMMINGS CY WD, CA	-	-	-	-	-	11,029	-	11,029	-	11,029	-	-	-	-	-	11,029	-	11,029
TRUCKEE STORAGE, NV-CA	-	-	-	-	-	28,980	-	28,980	-	28,980	-	-	-	-	-	28,930	-	28,980
VENTURA RIVER, CA	9,909	-	9,909	-	9,909	5,336	-	5,336	-	5,336	-	-	-	-	-	15,245	-	16,245
1/ WALKER RIVER I D, NV	-	-	-	-	-	79,000	-	79,000	-	79,000	-	-	-	-	-	79,000	-	79,000
BASHORE, CA-NV																		
CALIFORNIA LANDS	-	-	-	-	-	-	-	-	3,890	3,890	-	-	-	-	-	-	3,890	3,890
NEVADA LANDS	-	-	-	-	-	-	-	-	39,490	39,490	-	-	-	-	-	-	39,490	39,490
TOTAL-BASHORE	-	-	-	-	-	-	-	-	43,380	43,380	-	-	-	-	-	-	43,380	43,380
1/ YOLO CY FCS&CD, CA	-	-	-	-	-	73,102	-	73,102	34,106	107,210	-	-	-	-	-	73,102	34,106	107,210
TOTALS - MP REGION	466,917	50	466,967	133,243	600,210	3,157,649	-	3,157,649	683,801	3,841,350	136,766	-	136,766	5,600	141,366	3,759,282	822,644	4,581,926
LOWER COLORADO REGION																		
1/ AK-CHIN INDIAN COMMUNITY, AZ	-	-	-	-	-	-	-	-	8,248	8,248	-	-	-	-	-	-	8,248	8,248
BOULDER CANYON, AZ-CA-NV																		
ALL-AMERICAN CANAL																		
COACHELLA DIVISION	78,630	-	78,630	24,032	102,662	-	-	-	-	-	-	-	-	-	-	78,530	24,032	102,662
IMPERIAL DIVISION	511,750	-	511,750	18,250	530,000	-	-	-	-	-	-	-	-	-	-	511,750	18,250	530,000
TOTAL-ALL-AMERICAN CANAL	590,280	-	590,280	42,282	632,562	-	-	-	-	-	-	-	-	-	-	590,280	42,282	632,562
CIBOLA VALLEY IDD	3,760	-	3,760	-	3,760	-	-	-	-	-	-	-	-	-	-	3,760	-	3,760
MOHAVE VALLEY IDD	12,260	-	12,260	21,740	34,000	-	-	-	-	-	-	-	-	-	-	12,260	21,740	34,000
TOTAL-BOULDER CANYON	606,300	-	606,300	64,022	670,322	-	-	-	-	-	-	-	-	-	-	606,300	64,022	670,322
1/ BROWN CANAL COMPANY, AZ	679	-	679	-	679	-	-	-	-	-	-	-	-	-	-	679	-	679
CENTRAL ARIZONA, AZ	-	-	-	-	-	-	-	-	996,965	996,965	-	-	-	-	-	-	996,965	996,965
1/ CURTIS CANAL COMPANY, AZ	-	-	-	1,972	1,972	-	-	-	-	-	-	-	-	-	-	-	1,972	1,972
1/ DE LUZ HEIGHTS MWD, CA	-	-	-	1,825	1,825	-	-	-	-	-	-	-	-	-	-	-	1,825	1,825
1/ EASTERN MUNICIPAL W D, CA	-	-	-	-	-	35,560	-	35,560	7,647	43,207	-	-	-	-	-	35,560	7,647	43,207
1/ FALLBROOK PUD, CA	-	-	-	-	-	-	-	-	6,736	6,736	-	-	-	-	-	-	6,736	6,736
GILA, AZ																		
GILA TOP-AGUA CALIENTE DIVISION	64,429	-	64,429	571	65,000	-	-	-	-	-	-	-	-	-	-	64,429	571	65,000
YUMA MESA DIVISION																		
MESA UNIT	20,636	-	20,636	4,362	25,000	-	-	-	-	-	-	-	-	-	-	20,636	4,362	25,000
NORTH GILA VALLEY UNIT	6,231	-	6,231	-	6,231	-	-	-	-	-	-	-	-	-	-	6,231	-	6,231
SOUTH GILA VALLEY UNIT	10,900	-	10,900	-	10,900	-	-	-	-	-	-	-	-	-	-	10,900	-	10,900
TOTAL-YUMA MESA DIVISION	37,769	-	37,769	4,362	42,131	-	-	-	-	-	-	-	-	-	-	37,769	4,362	42,131
TOTAL-GILA	102,198	-	102,198	4,933	107,131	-	-	-	-	-	-	-	-	-	-	102,198	4,933	107,131
1/ GILA RIVER FARMS, AZ	-	-	-	-	-	-	-	-	4,469	4,469	-	-	-	-	-	-	4,469	4,469
1/ GRAHAM CANAL COMPANY, AZ	-	-	-	4,195	4,195	-	-	-	-	-	-	-	-	-	-	-	4,195	4,195
HELLMANN C I D, CRSSCP, AZ	-	-	-	-	-	-	-	-	-	-	320	-	320	-	320	320	-	320
1/ RAINBOW MWD, CA	-	-	-	5,662	5,662	-	-	-	-	-	-	-	-	-	-	-	5,662	5,662
1/ RAINBOW MWD IMP DIST 6, CA	-	-	-	1,425	1,425	-	-	-	-	-	-	-	-	-	-	-	1,425	1,425
1/ RAMONA MWD, CA	-	-	-	-	-	-	-	-	10,600	10,600	-	-	-	-	-	-	10,600	10,600
1/ ROOSEVELT I D, AZ	38,060	-	38,060	-	38,060	-	-	-	-	-	-	-	-	-	-	38,060	-	38,060
1/ ROOSEVELT WCD, AZ	37,638	-	37,638	1,462	39,400	-	-	-	-	-	-	-	-	-	-	37,638	1,462	39,400
SALT RIVER, AZ																		
SALT RIVER VALLEY WUA	238,172	-	238,172	-	238,172	-	-	-	-	-	-	-	-	-	-	238,172	-	238,172
SPECIAL CONTRACTORS	-	-	-	-	-	29,976	-	29,976	-	29,976	-	-	-	-	-	29,976	-	29,976
TOTAL-SALT RIVER	238,172	-	238,172	-	238,172	29,976	-	29,976	-	29,976	-	-	-	-	-	268,148	-	268,148
1/ VALLEY CENTER MWD, CA	-	-	-	-	-	26,933	-	26,933	26,316	54,248	-	-	-	-	-	26,933	26,316	54,248
1/ W SAN BERNARDINO CY W D, CA	-	-	-	-	-	3,818	-	3,818	720	4,538	-	-	-	-	-	3,818	720	4,538
YUMA, AZ-CA																		
RESERVATION DIVISION, CA																		
BARD UNIT	7,120	-	7,120	-	7,120	-	-	-	-	-	-	-	-	-	-	7,120	-	7,120
INDIAN UNIT	7,556	-	7,556	-	7,556	-	-	-	-	-	-	-	-	-	-	7,556	-	7,556
TOTAL-RESERVATION DIV	14,676	-	14,676	-	14,676	-	-	-	-	-	-	-	-	-	-	14,676	-	14,676
VALLEY DIVISION, AZ	53,410	-	53,410	35	53,460	-	-	-	-	-	-	-	-	-	-	53,410	35	53,460
TOTAL-YUMA	68,086	-	68,086	35	68,136	-	-	-	-	-	-	-	-	-	-	68,086	35	68,136
YUMA AUXILIARY, AZ	3,406	-	3,406	-	3,406	-	-	-	-	-	-	-	-	-	-	3,406	-	3,406
TOTALS - LC REGION	1,066,134	-	1,066,134	66,431	1,180,565	66,267	-	66,267	1,060,667	1,166,874	320	-	320	-	320	1,193,741	1,146,018	2,339,759
UPPER COLORADO REGION																		
ANIMAS-LA PLATA, CO-NM	-	-	-	46,600	46,600	-	-	-	21,100	21,100	-	-	-	-	-	-	67,700	67,700
BOOSTER PARK, CO	-	-	-	-	-	5,180	-	5,180	-	5,180	-	-	-	-	-	5,180	-	5,180
CENTRAL UTAH, UT																		
BONNEVILLE UNIT																		

STATUS OF IRRIGABLE LANDS - 1984

REGION, PROJECT AND STATE	FULL IRRIGATION SERVICE					SUPPLEMENTAL IRRIGATION SERVICE					TEMPORARY IRRIGATION SERVICE					TOTAL IRRIGABLE ACRES FOR SERVICE	TOTAL IRRIGABLE ACRES NOT FOR SERVICE	TOTAL IRRIGABLE ACRES
	IRRIGABLE ACRES FOR SERVICE			IRRIGABLE ACRES NOT FOR SERVICE	TOTAL IRRIGABLE ACRES	IRRIGABLE ACRES FOR SERVICE			IRRIGABLE ACRES NOT FOR SERVICE	TOTAL IRRIGABLE ACRES	IRRIGABLE ACRES FOR SERVICE			IRRIGABLE ACRES NOT FOR SERVICE	TOTAL IRRIGABLE ACRES			
	CLASSES 1-4	CLASS 5	TOTAL			CLASSES 1-4	CLASS 5	TOTAL			CLASSES 1-4	CLASS 5	TOTAL					
UPPER COLORADO (CONT)																		
DUCHESNE RIVER	-	-	-	-	-	15,771	-	15,771	276	16,046	-	-	-	-	-	15,771	276	16,046
REVISION EXCHANGE	-	-	-	-	-	6,080	-	6,080	3,920	10,000	-	-	-	-	-	6,080	3,920	10,000
OTHER UNIT LANDS	-	-	-	29,370	29,370	-	-	-	187,124	187,124	-	-	-	-	-	-	216,494	216,494
TOTAL-SCOFIELD UNIT	-	-	-	29,370	29,370	21,851	-	21,851	191,319	213,170	-	-	-	-	-	21,851	220,669	242,520
JENSEN UNIT	-	-	-	-	-	4,080	-	4,080	-	4,080	-	-	-	-	-	4,080	-	4,080
NEWTAH UNIT	-	-	-	7,620	7,620	-	-	-	50,310	50,310	-	-	-	-	-	-	67,130	67,130
UPALCO UNIT	-	-	-	-	-	-	-	-	50,428	50,428	-	-	-	-	-	-	50,428	50,428
VERNAL UNIT	-	-	-	-	-	14,700	-	14,700	-	14,700	-	-	-	-	-	14,700	-	14,700
TOTAL-CENTRAL UTAH	-	-	-	37,190	37,190	40,631	-	40,631	301,057	341,688	-	-	-	-	-	40,631	338,247	378,878
COLLBRAN, CO	-	-	-	-	-	22,210	-	22,210	-	22,210	-	-	-	-	-	22,210	-	22,210
DALLAS CREEK, CO	-	-	-	-	-	-	-	-	2,650	2,650	-	-	-	-	-	-	2,650	2,650
DOLORES, CO	-	-	-	36,436	36,436	-	-	-	26,300	26,300	-	-	-	-	-	-	61,736	61,736
EDEN, WY	17,010	-	17,010	236	17,246	-	-	-	-	-	-	-	-	-	-	17,010	236	17,246
EMERY COUNTY, UT																		
COTTONWOOD CREEK CONS I C	-	-	-	-	-	5,161	-	5,161	10	5,161	-	-	-	-	-	5,161	10	5,161
HUNTINGTON-CLEVELAND I C	-	-	-	-	-	13,614	-	13,614	-	13,614	-	-	-	-	-	13,614	-	13,614
TOTAL-EMERY COUNTY	-	-	-	-	-	18,765	-	18,765	10	18,775	-	-	-	-	-	18,765	10	18,775
FLORIDA, CO	-	-	-	-	-	19,460	-	19,460	-	19,460	-	-	-	-	-	19,460	-	19,460
2/ FRUITBROWERS SAW, CO	-	-	-	-	-	2,690	-	2,690	-	2,690	-	-	-	-	-	2,690	-	2,690
FRUITLAND MESA, CO	-	-	-	11,940	11,940	-	-	-	6,310	6,310	-	-	-	-	-	-	18,250	18,250
GRAND VALLEY, CO																		
GARFIELD GRAVITY DIV	23,341	-	23,341	-	23,341	-	-	-	-	-	-	-	-	-	-	23,341	-	23,341
MESA COUNTY-PALISADES I D	8,560	-	8,560	-	8,560	-	-	-	-	-	-	-	-	-	-	8,560	-	8,560
ORCHARD MESA DIVISION	9,852	-	9,852	175	10,027	-	-	-	-	-	-	-	-	-	-	9,852	175	10,027
TOTAL-GRAND VALLEY	41,773	-	41,773	175	41,948	-	-	-	-	-	-	-	-	-	-	41,773	175	41,948
HANKINS, NM	3,933	-	3,933	-	3,933	-	-	-	-	-	-	-	-	-	-	3,933	-	3,933
HYRUM, UT	-	-	-	-	-	6,800	-	6,800	-	6,800	-	-	-	-	-	6,800	-	6,800
LYMAN, WY	-	-	-	-	-	38,678	-	38,678	3,996	42,674	-	-	-	-	-	38,678	3,996	42,674
1/ MALAD VALLEY I C, ID	-	-	-	-	-	5,600	-	5,600	4,330	9,930	-	-	-	-	-	5,600	4,330	9,930
MANCOS, CO	-	-	-	-	-	13,746	-	13,746	-	13,746	-	-	-	-	-	13,746	-	13,746
MOON LAKE, UT	-	-	-	-	-	75,256	-	75,256	-	75,256	-	-	-	-	-	75,256	-	75,256
NEWTON, UT	-	-	-	-	-	2,861	-	2,861	-	2,861	-	-	-	-	-	2,861	-	2,861
OGDEN RIVER, UT																		
1/ WEBER-BOX ELDER C D, PROJ1	-	-	-	-	-	1,210	-	1,210	190	1,400	-	-	-	-	-	1,210	190	1,400
1/ WEBER-BOX ELDER C D, PROJ2	-	-	-	-	-	1,400	-	1,400	-	1,400	-	-	-	-	-	1,400	-	1,400
OTHER PROJECT LANDS	-	-	-	-	-	22,001	-	22,001	-	22,001	-	-	-	-	-	22,001	-	22,001
TOTAL-OGDEN RIVER	-	-	-	-	-	24,611	-	24,611	190	24,801	-	-	-	-	-	24,611	190	24,801
PAONIA, CO	-	-	-	-	-	16,300	-	16,300	-	16,300	-	-	-	-	-	16,300	-	16,300
PINE RIVER, CO-NM																		
PINE RIVER, CO	-	-	-	-	-	41,280	-	41,280	-	41,280	-	-	-	-	-	41,280	-	41,280
PINE RIVER, NM	-	-	-	-	-	-	-	-	-	-	416	-	416	416	416	416	-	416
TOTAL-PINE RIVER	-	-	-	-	-	41,280	-	41,280	-	41,280	416	-	416	416	416	41,696	-	41,696
PINE RIVER INDIAN I P, CO	-	-	-	-	-	15,120	-	15,120	-	15,120	-	-	-	-	-	15,120	-	15,120
PRESTON BENCH, ID	-	-	-	-	-	5,571	-	5,571	-	5,571	-	-	-	-	-	5,571	-	5,571
PROVO RIVER, UT	-	-	-	-	-	48,156	-	48,156	-	48,156	-	-	-	-	-	48,156	-	48,156
SAN MIGUEL, CO	-	-	-	11,500	11,500	-	-	-	12,500	12,500	-	-	-	-	-	-	24,000	24,000
SANPETE, UT																		
EPHRAIM DIVISION	-	-	-	-	-	7,661	-	7,661	-	7,661	-	-	-	-	-	7,661	-	7,661
SPRING CITY DIVISION	-	-	-	-	-	7,085	-	7,085	-	7,085	-	-	-	-	-	7,085	-	7,085
TOTAL-SANPETE	-	-	-	-	-	14,746	-	14,746	-	14,746	-	-	-	-	-	14,746	-	14,746
SAVERY-POT HOOK, CO	-	-	-	14,410	14,410	-	-	-	14,330	14,330	-	-	-	-	-	-	28,740	28,740
SCOFIELD, UT	-	-	-	-	-	26,060	-	26,060	-	26,060	-	-	-	-	-	26,060	-	26,060
SEEDSKADEE, WY	-	-	-	68,775	68,775	-	-	-	-	-	-	-	-	-	-	-	68,775	68,775
1/ SETTLEMENT CANYON I C, UT	-	-	-	-	-	1,074	-	1,074	97	1,171	-	-	-	-	-	1,074	97	1,171
SILT, CO	-	-	-	-	-	7,044	-	7,044	-	7,044	-	-	-	-	-	7,044	-	7,044
SMITH FORK, CO	-	-	-	-	-	9,479	-	9,479	-	9,479	-	-	-	-	-	9,479	-	9,479
1/ ST. JOHN IRRIGATING C, ID	-	-	-	-	-	6,800	-	6,800	802	6,802	-	-	-	-	-	6,800	802	6,802
STRAWBERRY VALLEY, UT																		
HIGHLINE DIVISION	17,270	-	17,270	-	17,270	-	-	-	-	-	-	-	-	-	-	17,270	-	17,270
SPANISH FORK DIVISION	-	-	-	-	-	18,078	-	18,078	-	18,078	-	-	-	-	-	18,078	-	18,078
SPRINGVILLE-SALEM DIV	-	-	-	-	-	9,223	-	9,223	-	9,223	-	-	-	-	-	9,223	-	9,223
TOTAL-STRAWBERRY VALLEY	17,270	-	17,270	-	17,270	27,301	-	27,301	-	27,301	-	-	-	-	-	44,571	-	44,571
UNCOMPAHGRE, CO																		
UNCOMPAHGRE CLASS 1-3	68,581	4,466	73,037	-	73,037	-	-	-	-	-	-	-	-	-	-	73,037	-	73,037
UNCOMPAHGRE, RELEASED	3,260	-	3,260	-	3,260	-	-	-	-	-	-	-	-	-	-	3,260	-	3,260
TOTAL-UNCOMPAHGRE	71,841	4,466	76,297	-	76,297	-	-	-	-	-	-	-	-	-	-	76,297	-	76,297
WEBER BASIN, UT																		
1/ BOUNTIFUL WATER SUBCON D	-	-	-	-	-	4,400	-	4,400	-	4,400	-	-	-	-	-	4,400	-	4,400
1/ CENTERVILLE-DEUEL CRK I D	-	-	-	-	-	965	-	965	-	965	-	-	-	-	-	965	-	965
1/ FARMINGTON AREA PRESS. I D	-	-	-	-	-	3,006	-	3,006	-	3,006	-	-	-	-	-	3,006	-	3,006
1/ HAGERMITS CREEK I C	-	-	-	-	-	2,767	-	2,767	-	2,767	-	-	-	-	-	2,767	-	2,767
1/ KAYS CREEK I C	-	-	-	-	-	810	-	810	-	810	-	-	-	-	-	810	-	810
1/ SOUTH DAVIS CV WED	-	-	-	-	-	801	-	801	66	867	-	-	-	-	-	801	66	867
OTHER PROJECT LANDS	-	-	-	-	-	28,430	-	28,430	49,256	77,686	-	-	-	-	-	28,430	49,256	77,686
TOTAL-WEBER BASIN	-	-	-	-	-	41,179	-	41,179	49,322	90,501	-	-	-	-	-	41,179	49,322	90,501

STATUS OF IRRIGABLE LANDS - 1984

REGION, PROJECT AND STATE	FULL IRRIGATION SERVICE: IRRIGABLE ACRES FOR SERVICE CLASSES 1-4	FULL IRRIGATION SERVICE: IRRIGABLE ACRES FOR SERVICE CLASS 5	FULL IRRIGATION SERVICE: IRRIGABLE ACRES FOR SERVICE TOTAL	FULL IRRIGATION SERVICE: IRRIGABLE ACRES NOT FOR SERVICE	FULL IRRIGATION SERVICE: TOTAL IRRIGABLE ACRES	SUPPLEMENTAL IRRIGATION SERVICE: IRRIGABLE ACRES FOR SERVICE CLASSES 1-4	SUPPLEMENTAL IRRIGATION SERVICE: IRRIGABLE ACRES FOR SERVICE CLASS 5	SUPPLEMENTAL IRRIGATION SERVICE: IRRIGABLE ACRES FOR SERVICE TOTAL	SUPPLEMENTAL IRRIGATION SERVICE: IRRIGABLE ACRES NOT FOR SERVICE	SUPPLEMENTAL IRRIGATION SERVICE: TOTAL IRRIGABLE ACRES	TEMPORARY IRRIGATION SERVICE: IRRIGABLE ACRES FOR SERVICE CLASSES 1-4	TEMPORARY IRRIGATION SERVICE: IRRIGABLE ACRES FOR SERVICE CLASS 5	TEMPORARY IRRIGATION SERVICE: IRRIGABLE ACRES FOR SERVICE TOTAL	TEMPORARY IRRIGATION SERVICE: IRRIGABLE ACRES NOT FOR SERVICE	TEMPORARY IRRIGATION SERVICE: TOTAL IRRIGABLE ACRES	TOTAL IRRIGABLE ACRES FOR SERVICE	TOTAL IRRIGABLE ACRES NOT FOR SERVICE	TOTAL IRRIGABLE ACRES
UPPER COLORADO (CONT)																			
WEBER RIVER, UT																			
1/ HOOPER IRRIGATION COMPANY	-	-	-	-	-	11,666	-	11,666	2,467	14,122	-	-	-	-	-	11,666	2,467	14,122	
1/ ROY WATER CONSERV SUBD	-	-	-	-	-	3,542	-	3,542	200	3,742	-	-	-	-	-	3,542	200	3,742	
1/ SOUTH WEBER WID	-	-	-	-	-	900	-	900	-	900	-	-	-	-	-	900	-	900	
OTHER PROJECT LANDS	-	-	-	-	-	90,076	-	90,076	126	90,211	-	-	-	-	-	90,076	126	90,211	
TOTAL-WEBER RIVER	-	-	-	-	-	106,183	-	106,183	2,792	108,975	-	-	-	-	-	106,183	2,792	108,975	
WEST DEVIDE, CO	-	-	-	11,790	11,790	-	-	-	18,570	18,570	-	-	-	-	-	-	30,360	30,360	
TOTALS - UC REGION	151,627	4,466	156,263	228,064	384,327	640,761	-	640,761	464,556	1,105,317	416	-	416	-	416	797,460	692,810	1,490,070	
SOUTHWEST REGION																			
1/ ADAMS GARDENS I D, TX	7,550	-	7,550	-	7,550	-	-	-	-	-	-	-	-	-	-	7,550	-	7,550	
BALMORHEA, TX	-	-	-	-	-	10,608	-	10,608	-	10,608	-	-	-	-	-	10,608	-	10,608	
1/ BROWNSVILLE ISD, TX	17,319	-	17,319	-	17,319	-	-	-	-	-	-	-	-	-	-	17,319	-	17,319	
CARLSBAD, NM	25,066	-	25,066	-	25,066	-	-	-	-	-	-	-	-	-	-	25,066	-	25,066	
1/ DELTA LAKE I D, TX	-	-	-	69,953	69,953	-	-	-	-	-	-	-	-	-	-	-	69,953	69,953	
1/ DONNA I D, TX	37,416	-	37,416	-	37,416	-	-	-	-	-	-	-	-	-	-	37,416	-	37,416	
FORT SUMNER, NM	6,500	-	6,500	-	6,500	-	-	-	-	-	-	-	-	-	-	6,500	-	6,500	
1/ HARLINGEN I D, TX	38,662	-	38,662	1,462	40,064	-	-	-	-	-	-	-	-	-	-	38,662	1,462	40,064	
1/ HIDALGO COUNTY I D NO 2, TX	-	-	-	57,230	57,230	-	-	-	-	-	-	-	-	-	-	-	57,230	57,230	
1/ HIDALGO COUNTY WID NO 6, TX	6,763	-	6,763	-	6,763	-	-	-	-	-	-	-	-	-	-	6,763	-	6,763	
1/ HIDALGO I D NO 1, TX	-	-	-	71,600	71,600	-	-	-	-	-	-	-	-	-	-	-	71,600	71,600	
LOWER RIO GRANDE REHAB, TX																			
LA FERIA DIVISION	33,124	-	33,124	1,303	34,427	-	-	-	-	-	-	-	-	-	-	33,124	1,303	34,427	
MERCEDES DIVISION	72,082	-	72,082	-	72,082	-	-	-	-	-	-	-	-	-	-	72,082	-	72,082	
TOTAL-LOWER RIO GRANDE REHAB	105,206	-	105,206	1,303	106,509	-	-	-	-	-	-	-	-	-	-	105,206	1,303	106,509	
MIDDLE RIO GRANDE, NM	89,662	-	89,662	50	89,711	-	-	-	-	-	-	-	-	-	-	89,662	50	89,711	
RIO GRANDE, NM-TX																			
RIO GRANDE, NM																			
ELEPHANT BUTTE I D	90,640	11,442	102,082	-	102,082	-	-	-	-	-	-	-	-	-	-	102,082	-	102,082	
RIO GRANDE, TX																			
EL PASO CV WID NO 1	69,010	7,104	76,114	-	76,114	-	-	-	-	-	-	-	-	-	-	76,114	-	76,114	
HUDSPETH CV NO 1	-	-	-	-	-	18,342	-	18,342	-	18,342	-	-	-	-	-	18,342	-	18,342	
TOTAL-RIO GRANDE, TX	69,010	7,104	76,114	-	76,114	18,342	-	18,342	-	18,342	-	-	-	-	-	94,456	-	94,456	
TOTAL-RIO GRANDE	159,652	18,546	178,196	-	178,196	18,342	-	18,342	-	18,342	-	-	-	-	-	196,538	-	196,538	
SAN ANGELO, TX	10,000	-	10,000	-	10,000	-	-	-	-	-	-	-	-	-	-	10,000	-	10,000	
SAN JUAN-CHAMA, NM	-	-	-	-	-	2,768	-	2,768	-	2,768	-	-	-	-	-	2,768	-	2,768	
SAN JUAN-CHAMA INDIAN, NM	-	-	-	8,734	8,734	-	-	-	-	-	-	-	-	-	-	-	8,734	8,734	
SAN LUIS VALLEY, CO	-	-	-	-	-	-	-	-	81,000	81,000	-	-	-	-	-	-	81,000	81,000	
1/ SANTA MARIA I D, TX	4,461	-	4,461	-	4,461	-	-	-	-	-	-	-	-	-	-	4,461	-	4,461	
TUCUMCARI, NM	41,411	-	41,411	-	41,411	-	-	-	-	-	-	-	-	-	-	41,411	-	41,411	
VERMEJO, NM	7,379	-	7,379	-	7,379	-	-	-	-	-	-	-	-	-	-	7,379	-	7,379	
W C AUSTIN, OK	46,802	-	46,802	-	46,802	-	-	-	-	-	-	-	-	-	-	46,802	-	46,802	
TOTALS - SW REGION	602,736	18,546	621,281	207,361	828,642	31,718	-	31,718	81,000	112,718	-	-	-	-	-	682,990	288,361	941,360	
UPPER MISSOURI REGION																			
BELLE FOURCHE, SD	57,068	-	57,068	-	57,068	-	-	-	-	-	-	-	-	-	-	57,068	-	57,068	
BUFFALO RAPIDS, MT																			
1/ IRRIGATION DISTRICT NO 1	13,254	-	13,254	-	13,254	-	-	-	-	-	-	-	-	-	-	13,254	-	13,254	
1/ IRRIGATION DISTRICT NO 2	9,466	-	9,466	-	9,466	-	-	-	-	-	-	-	-	-	-	9,466	-	9,466	
TOTAL-BUFFALO RAPIDS	22,719	-	22,719	-	22,719	-	-	-	-	-	-	-	-	-	-	22,719	-	22,719	
BUFORD-TRENTON, ND	7,686	-	7,686	-	7,686	-	-	-	-	-	-	2,486	2,486	-	2,486	10,151	-	10,151	
HUNTLEY, MT	27,333	-	27,333	-	27,333	-	-	-	-	-	-	-	-	-	-	27,333	-	27,333	
INTAKE, MT	881	-	881	-	881	-	-	-	-	-	-	-	-	-	-	881	-	881	
LOWER YELLOWSTONE, MT-ND																			
DISTRICT NO 1, MT	34,461	-	34,461	-	34,461	-	-	-	-	-	-	-	-	-	-	34,461	-	34,461	
DISTRICT NO 2, ND	17,662	-	17,662	-	17,662	-	-	-	-	-	-	-	-	-	-	17,662	-	17,662	
WATER RENTAL LANDS	-	-	-	-	-	-	-	-	-	-	1,616	-	1,616	-	1,616	1,616	-	1,616	
TOTAL-LOWER YELLOWSTONE	52,123	-	52,123	-	52,123	-	-	-	-	-	1,616	-	1,616	-	1,616	53,739	-	53,739	
MILK RIVER, MT																			
CHINOOK DIVISION	37,272	-	37,272	-	37,272	-	-	-	-	-	-	-	-	-	-	37,272	-	37,272	
DODSON PUMPING UNIT	1,002	145	1,147	-	1,147	-	-	-	-	-	-	-	-	-	-	1,147	-	1,147	
FORT BELKNAP INDIAN RESV	10,586	-	10,586	-	10,586	-	-	-	-	-	-	-	-	-	-	10,586	-	10,586	
GLASGOW DIVISION	18,011	-	18,011	-	18,011	-	-	-	-	-	-	-	-	-	-	18,011	-	18,011	
MALTA DIVISION	42,406	-	42,406	-	42,406	-	-	-	-	-	-	-	-	-	-	42,406	-	42,406	
PRIVATE PUMPING PERMANENT	11,529	-	11,529	-	11,529	-	-	-	-	-	-	-	-	-	-	11,529	-	11,529	
TOTAL-MILK RIVER	120,816	145	120,961	-	120,961	-	-	-	-	-	-	-	-	-	-	120,961	-	120,961	

STATUS OF IRRIGABLE LANDS - 1984

REGION, PROJECT AND STATE	FULL IRRIGATION SERVICE					SUPPLEMENTAL IRRIGATION SERVICE					TEMPORARY IRRIGATION SERVICE					TOTAL IRRIGABLE ACRES FOR SERVICE	TOTAL IRRIGABLE ACRES NOT FOR SERVICE	TOTAL IRRIGABLE ACRES
	IRRIGABLE ACRES FOR SERVICE			IRRIGABLE ACRES NOT FOR SERVICE	TOTAL IRRIGABLE ACRES	IRRIGABLE ACRES FOR SERVICE			IRRIGABLE ACRES NOT FOR SERVICE	TOTAL IRRIGABLE ACRES	IRRIGABLE ACRES FOR SERVICE			IRRIGABLE ACRES NOT FOR SERVICE	TOTAL IRRIGABLE ACRES			
	CLASSES 1-4	CLASS 5	TOTAL			CLASSES 1-4	CLASS 5	TOTAL			CLASSES 1-4	CLASS 5	TOTAL					
UPPER MISSOURI (CONT)																		
PICK-SLOAN MISSOURI B PROG																		
BIGHORN BASIN DIV, WY																		
HANOVER-BLUFF UNIT																		
HIGHLAND-HANOVER I D	6,106	-	6,106	-	6,106	-	-	-	-	-	-	-	-	-	-	6,106	-	6,106
UPPER BLUFF I D	1,336	-	1,336	-	1,336	-	-	-	-	-	-	-	-	-	-	1,336	-	1,336
TOTAL-HANOVER-BLUFF UNIT	7,441	-	7,441	-	7,441	-	-	-	-	-	-	-	-	-	-	7,441	-	7,441
OWL CREEK UNIT																		
LUCERNE PUMP	-	-	-	-	-	3,995	-	3,995	-	3,995	-	-	-	-	-	3,995	-	3,995
MIDDLE & UPPER	-	-	-	-	-	8,745	-	8,745	412	9,157	-	-	-	-	-	8,745	412	9,157
TOTAL-OWL CREEK UNIT	-	-	-	-	-	12,740	-	12,740	412	13,152	-	-	-	-	-	12,740	412	13,152
SHOSHONE EXT UNIT																		
POLECAT BENCH I D	-	-	-	19,200	19,200	-	-	-	-	-	-	-	-	-	-	-	19,200	19,200
TOTAL-BIGHORN BASIN DIV	7,441	-	7,441	19,200	26,641	12,740	-	12,740	412	13,152	-	-	-	-	-	20,181	19,612	39,793
BOYSEN DIVISION, WY																		
BOYSEN UNIT																		
BIG HORN CANAL ASSOC	-	-	-	-	-	23,373	-	23,373	-	23,373	-	-	-	-	-	23,373	-	23,373
BLUFF I D	-	-	-	-	-	2,976	-	2,976	-	2,976	-	-	-	-	-	2,976	-	2,976
HANOVER I D	-	-	-	-	-	13,184	-	13,184	-	13,184	-	-	-	-	-	13,184	-	13,184
LECLAIR I D	-	-	-	-	-	11,510	-	11,510	-	11,510	-	-	-	-	-	11,510	-	11,510
RIVERTON VALLEY I D	-	-	-	-	-	8,400	-	8,400	-	8,400	-	-	-	-	-	8,400	-	8,400
WORLAND AREA	-	-	-	-	-	1,749	-	1,749	-	1,749	-	-	-	-	-	1,749	-	1,749
TOTAL-BOYSEN UNIT	-	-	-	-	-	61,192	-	61,192	-	61,192	-	-	-	-	-	61,192	-	61,192
TOTAL-BOYSEN DIVISION	-	-	-	-	-	61,192	-	61,192	-	61,192	-	-	-	-	-	61,192	-	61,192
CHEYENNE DIVISION, SD-WY																		
ANGOSTURA UNIT	12,218	-	12,218	-	12,218	-	-	-	-	-	-	-	-	-	-	12,218	-	12,218
KEYHOLE UNIT	-	-	-	-	-	4,823	-	4,823	-	4,823	-	-	-	-	-	4,823	-	4,823
RAPID VALLEY UNIT	-	-	-	-	-	8,900	-	8,900	-	8,900	-	-	-	-	-	8,900	-	8,900
TOTAL-CHEYENNE DIVISION	12,218	-	12,218	-	12,218	13,723	-	13,723	-	13,723	-	-	-	-	-	25,941	-	25,941
GARRISON DIVISION, ND																		
GARRISON DIVERSION UNIT	-	-	-	250,000	250,000	-	-	-	-	-	-	-	-	-	-	-	250,000	250,000
GRAND DIVISION, SD																		
SHADEHILL UNIT	2,179	-	2,179	4,521	6,700	-	-	-	-	-	-	-	-	-	-	2,179	4,521	6,700
HEART DIVISION, ND																		
DICKINSON UNIT	400	-	400	-	400	-	-	-	-	-	-	-	-	-	-	400	-	400
HEART BUTTE UNIT, ND																		
LOWER HEART I C	4,224	-	4,224	-	4,224	-	-	-	-	-	-	-	-	-	-	4,224	-	4,224
INDIVIDUAL PUMPERS	1,338	-	1,338	5,026	6,364	-	-	-	-	-	-	-	-	-	-	1,338	5,026	6,364
N HEART RIVER I D	2,512	-	2,512	-	2,512	-	-	-	-	-	-	-	-	-	-	2,512	-	2,512
TOTAL-HEART BUTTE	8,074	-	8,074	5,026	13,100	-	-	-	-	-	-	-	-	-	-	8,074	5,026	13,100
TOTAL-HEART DIVISION	8,474	-	8,474	5,026	13,500	-	-	-	-	-	-	-	-	-	-	8,474	5,026	13,500
HELENA-GREAT FALLS DIV, MT																		
HELENA VALLEY UNIT																		
HELENA VALLEY I D	15,608	-	15,608	-	15,608	-	-	-	-	-	-	-	-	-	-	15,608	-	15,608
N HELENA WATER SUPPLY	-	-	-	-	-	2,000	-	2,000	-	2,000	-	-	-	-	-	2,000	-	2,000
TOTAL-HELENA VALLEY UNIT	15,608	-	15,608	-	15,608	2,000	-	2,000	-	2,000	-	-	-	-	-	17,608	-	17,608
TOTAL-HELENA-GREAT FALLS DIV	15,608	-	15,608	-	15,608	2,000	-	2,000	-	2,000	-	-	-	-	-	17,608	-	17,608
JAMES DIVISION, SD																		
GAME UNIT	-	-	-	190,000	190,000	-	-	-	-	-	-	-	-	-	-	-	190,000	190,000
MARIAS DIVISION, MT																		
LOWER MARIAS UNIT	3,156	-	3,156	-	3,156	-	-	-	-	-	-	-	-	-	-	3,156	-	3,156
NO DAKOTA PUMPING DIV, ND																		
PORT CLARK UNIT	1,799	130	1,929	-	1,929	-	-	-	-	-	-	-	-	-	-	1,929	-	1,929
SO DAKOTA PUMPING DIV, SD																		
POLLOCK-HERREID UNIT	-	-	-	15,000	15,000	-	-	-	-	-	-	-	-	-	-	-	15,000	15,000
THREE FORKS DIVISION, MT																		
CROW CREEK PUMP UNIT	5,018	-	5,018	-	5,018	-	-	-	-	-	-	730	730	-	730	5,748	-	5,748
EAST BENCH UNIT	21,800	-	21,800	-	21,800	28,004	-	28,004	-	28,004	-	-	-	-	-	49,804	-	49,804
TOTAL-THREE FORKS DIV	26,818	-	26,818	-	26,818	28,004	-	28,004	-	28,004	-	730	730	-	730	55,552	-	55,552
WIND DIVISION, WY																		
RIVERTON UNIT	64,332	-	64,332	-	64,332	-	-	-	-	-	8,597	-	8,597	-	8,597	72,929	-	72,929
YELLOWSTONE DIVISION, MT																		
SAVAGE UNIT	2,200	-	2,200	-	2,200	-	-	-	-	-	-	-	-	-	-	2,200	-	2,200
TOTAL-PICK-SLOAN MBP	144,226	130	144,356	483,747	628,102	117,656	-	117,656	412	118,071	8,597	730	9,327	-	9,327	271,141	484,159	755,300
SHOSHONE, WY-MT																		
ELK WATER USERS ASSOC	-	-	-	-	-	4,261	-	4,261	-	4,261	-	-	-	-	-	4,261	-	4,261
FRANNIE DIVISION																		
MONTANA LANDS	81	-	81	-	81	-	-	-	-	-	-	-	-	-	-	81	-	81
WYOMING LANDS	15,038	-	15,038	-	15,038	-	-	-	-	-	-	587	587	-	587	15,625	-	15,625
TOTAL-FRANNIE DIVISION	15,119	-	15,119	-	15,119	-	-	-	-	-	-	587	587	-	587	15,706	-	15,706
GARLAND DIVISION	36,863	-	36,863	-	36,863	-	-	-	-	-	-	-	-	-	-	36,863	-	36,863
HEART MOUNTAIN DIVISION	31,120	-	31,120	-	31,120	-	-	-	-	-	-	-	-	-	-	31,120	-	31,120
LOVELL I D	-	-	-	-	-	10,300	-	10,300	-	10,300	-	-	-	-	-	10,300	-	10,300
WILLWOOD DIVISION	11,576	-	11,576	-	11,576	-	-	-	-	-	-	-	-	-	-	11,576	-	11,576
TOTAL-SHOSHONE	93,678	-	93,678	-	93,678	14,561	-	14,561	-	14,561	-	587	587	-	587	106,826	-	106,826
SUN RIVER, MT																		
PORT SHAW DIVISION	10,144	-	10,144	-	10,144	-	-	-	-	-	2,161	-	2,161	-	2,161	10,144	-	10,144
GREENFIELDS DIVISION	80,866	-	80,866	-	80,866	-	-	-	-	-	-	-	-	-	-	80,866	-	80,866
TOTAL-SUN RIVER	91,010	-	91,010	-	91,010	-	-	-	-	-	2,161	-	2,161	-	2,161	91,010	-	91,010
TOTALS - UM REGION	617,518	275	617,793	483,747	1,101,540	132,220	-	132,220	412	132,632	12,273	3,613	16,086	-	16,086	766,099	484,159	1,250,258

STATUS OF IRRIGABLE LANDS - 1984

REGION, PROJECT AND STATE	FULL IRRIGATION SERVICE					SUPPLEMENTAL IRRIGATION SERVICE					TEMPORARY IRRIGATION SERVICE					TOTAL IRRIGABLE ACRES FOR SERVICE	TOTAL IRRIGABLE ACRES NOT FOR SERVICE	TOTAL IRRIGABLE ACRES
	IRRIGABLE ACRES FOR SERVICE			IRRIGABLE ACRES NOT FOR SERVICE	TOTAL IRRIGABLE ACRES	IRRIGABLE ACRES FOR SERVICE			IRRIGABLE ACRES NOT FOR SERVICE	TOTAL IRRIGABLE ACRES	IRRIGABLE ACRES FOR SERVICE			IRRIGABLE ACRES NOT FOR SERVICE	TOTAL IRRIGABLE ACRES			
	CLASSES 1-4	CLASS 5	TOTAL			CLASSES 1-4	CLASS 5	TOTAL			CLASSES 1-4	CLASS 5	TOTAL					
LOWER MISSOURI REGION																		
1/ CENTRAL NEBRASKA PP&ID, NE	-	-	-	9,100	9,100	38,913	-	38,913	61,787	100,700	-	-	-	-	-	38,913	70,887	109,800
COLORADO-BIG THOMPSON, CO	-	-	-	-	-	720,000	-	720,000	-	720,000	-	-	-	-	-	720,000	-	720,000
FRYINGPAN-ARKANSAS, CO	-	-	-	-	-	280,600	-	280,600	-	280,600	-	-	-	-	-	280,600	-	280,600
KENDRICK, WY	24,266	-	24,266	-	24,266	-	-	-	-	-	-	-	-	-	-	24,266	-	24,266
NIRANE PLATE, NE	11,662	-	11,662	-	11,662	-	-	-	-	-	-	-	-	-	-	11,662	-	11,662
NORTH PLATTE, NE-WY																		
NEBRASKA LANDS																		
GERING-FT LARAMIE I D	54,845	-	54,845	-	54,845	-	-	-	-	-	-	-	-	-	-	54,845	-	54,845
NORTHPORT I D	16,170	-	16,170	-	16,170	-	-	-	-	-	-	-	-	-	-	16,170	-	16,170
PATHFINDER I D	100,949	-	100,949	-	100,949	-	-	-	-	-	-	-	-	-	-	100,949	-	100,949
SP-WARREN ACT CONTR																		
BEERLINE IDC	-	-	-	-	-	1,003	-	1,003	-	1,003	-	-	-	-	-	1,003	-	1,003
BROWNS CREEK I D	-	-	-	-	-	6,064	-	6,064	-	6,064	-	-	-	-	-	6,064	-	6,064
CENTRAL I D	-	-	-	-	-	2,127	-	2,127	-	2,127	-	-	-	-	-	2,127	-	2,127
CHIMNEY ROCK I D	-	-	-	-	-	5,636	-	5,636	-	5,636	-	-	-	-	-	5,636	-	5,636
FARMERS I D	-	-	-	-	-	63,324	-	63,324	-	63,324	-	-	-	-	-	63,324	-	63,324
GERING I D	-	-	-	-	-	14,254	-	14,254	-	14,254	-	-	-	-	-	14,254	-	14,254
TOTAL-SP-WARREN ACT CONTR	-	-	-	-	-	92,588	-	92,588	-	92,588	-	-	-	-	-	92,588	-	92,588
TOTAL-NEBRASKA LANDS	171,964	-	171,964	-	171,964	92,588	-	92,588	-	92,588	-	-	-	-	-	264,552	-	264,552
WYOMING LANDS																		
GOSHEN I D	52,484	-	52,484	-	52,484	-	-	-	-	-	-	-	-	-	-	52,484	-	52,484
SP-WARREN ACT CONTR																		
HILL I D	-	-	-	-	-	3,660	-	3,660	-	3,660	-	-	-	-	-	3,660	-	3,660
LIBBLE WUA	-	-	-	-	-	11,717	-	11,717	-	11,717	-	-	-	-	-	11,717	-	11,717
ROCK RANCH D C	-	-	-	-	-	950	-	950	-	950	-	-	-	-	-	950	-	950
TOTAL-SP-WARREN ACT CONTR	-	-	-	-	-	16,317	-	16,317	-	16,317	-	-	-	-	-	16,317	-	16,317
WYOMING NON-DIST LANDS	1,789	-	1,789	-	1,789	-	-	-	-	-	-	-	-	-	-	1,789	-	1,789
TOTAL-WYOMING LANDS	54,273	-	54,273	-	54,273	16,317	-	16,317	-	16,317	-	-	-	-	-	70,590	-	70,590
TOTAL-NORTH PLATTE	226,237	-	226,237	-	226,237	108,715	-	108,715	-	108,715	-	-	-	-	-	334,952	-	334,952
PECK-SLOAN MISSOURI B PROG																		
BOSTWICK DIV, KS-NE																		
KANSAS-BOSTWICK I D	40,100	-	40,100	21,900	62,000	-	-	-	-	-	-	-	-	-	-	40,100	21,900	62,000
NEBRASKA-BOSTWICK I D	22,787	-	22,787	1,463	24,240	-	-	-	-	-	-	-	-	-	-	22,787	1,463	24,240
TOTAL-BOSTWICK DIV	62,887	-	62,887	23,363	86,240	-	-	-	-	-	-	-	-	-	-	62,887	23,363	86,240
FRENCHMAN-CAMBRIDGE DIV,NE																		
FRENCHMAN-CAMBRIDGE I D	46,000	-	46,000	-	46,000	-	-	-	-	-	-	-	-	-	-	46,000	-	46,000
FRENCHMAN VALLEY I D	-	-	-	-	-	9,600	-	9,600	-	9,600	-	-	-	-	-	9,600	-	9,600
MARI IRRIGATION DIST	11,490	-	11,490	-	11,490	-	-	-	-	-	-	-	-	-	-	11,490	-	11,490
TOTAL-FRENCHMAN-CAMBRIDGE	58,490	-	58,490	-	58,490	9,600	-	9,600	-	9,600	-	-	-	-	-	68,090	-	68,090
KANASKA DIVISION, KS																		
ALMERA UNIT	5,763	-	5,763	-	5,763	-	-	-	-	-	-	-	-	-	-	5,763	-	5,763
LOWER NIOBRARA DIV, NE																		
O NEILL UNIT	-	-	-	77,000	77,000	-	-	-	-	-	-	-	-	-	-	-	77,000	77,000
NIOBLE LOUP DIVISION, NE																		
FARWELL UNIT	50,051	-	50,051	-	50,051	-	-	-	-	-	-	-	-	-	-	50,051	-	50,051
SARGENT UNIT	13,363	-	13,363	-	13,363	-	-	-	-	-	-	-	-	-	-	13,363	-	13,363
TOTAL-NIOBLE LOUP DIV	63,414	-	63,414	-	63,414	-	-	-	-	-	-	-	-	-	-	63,414	-	63,414
NEBRASKA MID-STATE DIV, NE	-	-	-	140,000	140,000	-	-	-	-	-	-	-	-	-	-	-	140,000	140,000
NORTH LOUP DIVISION, NE	-	-	-	63,000	63,000	-	-	-	-	-	-	-	-	-	-	-	63,000	63,000
OREGON TRAIL DIV, NE-WY																		
GLENDO UNIT-NE																		
BRIDGEPORT I D	-	-	-	-	-	14,557	-	14,557	-	14,557	-	-	-	-	-	14,557	-	14,557
ENTERPRISE I D	-	-	-	-	-	7,702	-	7,702	-	7,702	-	-	-	-	-	7,702	-	7,702
1/ MITCHELL I D	-	-	-	-	-	13,634	-	13,634	-	13,634	-	-	-	-	-	13,634	-	13,634
UNIDENTIFIED LANDS	-	-	-	-	-	-	-	-	3,322	3,322	-	-	-	-	-	-	3,322	3,322
TOTAL-GLENDO UNIT-NE	-	-	-	-	-	35,893	-	35,893	3,322	39,215	-	-	-	-	-	35,893	3,322	39,215
GLENDO UNIT-WY																		
BORDEAUX DITCH C	-	-	-	-	-	331	-	331	-	331	-	-	-	-	-	331	-	331
LAGRANGE CANALSPOKER C	-	-	-	-	-	4,431	-	4,431	-	4,431	-	-	-	-	-	4,431	-	4,431
NEW GRATTON DITCH C	-	-	-	-	-	1,323	-	1,323	-	1,323	-	-	-	-	-	1,323	-	1,323
TORRINGTON I D	-	-	-	-	-	2,447	-	2,447	-	2,447	-	-	-	-	-	2,447	-	2,447
UNIDENTIFIED LANDS	-	-	-	-	-	-	-	-	3,000	3,000	-	-	-	-	-	-	3,000	3,000
WRIGHT-MURPHY D C	-	-	-	-	-	200	-	200	-	200	-	-	-	-	-	200	-	200
TOTAL-GLENDO UNIT-WY	-	-	-	-	-	8,732	-	8,732	3,000	11,732	-	-	-	-	-	8,732	3,000	11,732
TOTAL-OREGON TRAIL DIV	-	-	-	-	-	44,625	-	44,625	6,322	50,947	-	-	-	-	-	44,625	6,322	50,947
SANDHILLS DIVISION, NE																		
ATKINSON UNIT	34,838	-	34,838	-	34,838	-	-	-	-	-	-	-	-	-	-	34,838	-	34,838
SMOKY HILL DIVISION, KS																		
CEDAR BLUFF UNIT	6,800	-	6,800	-	6,800	-	-	-	-	-	-	-	-	-	-	6,800	-	6,800
KANOPOLIS UNIT	-	-	-	20,000	20,000	-	-	-	-	-	-	-	-	-	-	-	20,000	20,000
TOTAL-SMOKY HILL DIV	6,800	-	6,800	20,000	26,800	-	-	-	-	-	-	-	-	-	-	6,800	20,000	26,800
SOLOMON DIVISION, KS																		
GLEN ELDER UNIT	-	-	-	21,000	21,000	-	-	-	-	-	-	-	-	-	-	-	21,000	21,000
KIRWIN UNIT	11,436	-	11,436	-	11,436	-	-	-	-	-	-	-	-	-	-	11,436	-	11,436
WEBSTER UNIT	8,800	-	8,800	-	8,800	-	-	-	-	-	-	-	-	-	-	8,800	-	8,800
TOTAL-SOLOMON DIV	19,936	-	19,936	21,000	40,936	-	-	-	-	-	-	-	-	-	-	19,936	21,000	40,936

STATUS OF IRRIGABLE LANDS - 1984

TABLE 3
PAGE 11 OF 15

REGION, PROJECT AND STATE	FULL IRRIGATION SERVICE					SUPPLEMENTAL IRRIGATION SERVICE					TEMPORARY IRRIGATION SERVICE					TOTAL IRRIGABLE ACRES FOR SERVICE	TOTAL IRRIGABLE ACRES NOT FOR SERVICE	TOTAL IRRIGABLE ACRES
	IRRIGABLE ACRES FOR SERVICE			IRRIGABLE ACRES NOT FOR SERVICE	TOTAL IRRIGABLE ACRES	IRRIGABLE ACRES FOR SERVICE			IRRIGABLE ACRES NOT FOR SERVICE	TOTAL IRRIGABLE ACRES	IRRIGABLE ACRES FOR SERVICE			IRRIGABLE ACRES NOT FOR SERVICE	TOTAL IRRIGABLE ACRES			
	CLASSES 1-4	CLASS 5	TOTAL			CLASSES 1-4	CLASS 5	TOTAL			CLASSES 1-4	CLASS 5	TOTAL					
LOWER MISSOURI (CONT)																		
SOUTH PLATTE DIV, CO																		
NARROWS UNIT	-	-	-	-	-	-	-	-	287,070	287,070	-	-	-	-	-	-	287,070	287,070
UPPER REPUBLICAN DIV, CO																		
ARIKEL UNIT	-	-	-	-	-	-	-	-	4,500	4,500	-	-	-	-	-	-	4,500	4,500
TOTAL-PICK-SLOAN MRP	240,826	-	240,826	334,353	584,181	64,225	-	64,225	287,892	352,117	-	-	-	-	-	304,063	621,245	936,298
TRINIDAD, CO	-	-	-	-	-	19,717	-	19,717	-	19,717	-	-	-	-	-	19,717	-	19,717
TOTALS - LM REGION	511,982	-	511,982	343,463	855,445	1,222,170	-	1,222,170	359,670	1,581,849	-	-	-	-	-	1,734,152	703,132	2,437,284
GRAND TOTALS - ALL REGIONS	6,083,184	23,327	6,106,511	2,110,095	7,216,606	6,770,387	-	6,770,387	2,623,552	9,602,939	150,977	3,613	154,790	5,600	160,390	12,040,688	4,939,247	16,979,935

1/ PROJECT CONSTRUCTED OR REHABILITATED UNDER THE SMALL RECLAMATION PROJECTS ACT OF 1956, P.L. 84-984.
2/ THIS LEGAL ENTITY HAS A SMALL RECLAMATION PROJECTS LOAN IN ADDITION TO A SERVICE REPAYMENT CONTRACT.
3/ PROJECT CONSTRUCTED UNDER THE DISTRIBUTION SYSTEM LOANS ACT OF 1955, P.L. 84-130.

UNITED STATES
DEPARTMENT OF THE INTERIOR
BUREAU OF RECLAMATION

IRRIGATION AND GROSS CROP VALUE DATA BY REGION - 1984

REGION, PROJECT AND STATE	FULL IRRIGATION SERVICE				SUPPLEMENTAL IRRIGATION SERVICE				TEMPORARY IRRIGATION SERVICE				TOTAL			
	IRRIGABLE ACRES FOR SERVICE	IRRIGATED ACRES	GROSS CROP VALUE ($) TOTAL	GROSS CROP VALUE ($) PER IRRIGATED ACRE	IRRIGABLE ACRES FOR SERVICE	IRRIGATED ACRES	GROSS CROP VALUE ($) TOTAL	GROSS CROP VALUE ($) PER IRRIGATED ACRE	IRRIGABLE ACRES FOR SERVICE	IRRIGATED ACRES	GROSS CROP VALUE ($) TOTAL	GROSS CROP VALUE ($) PER IRRIGATED ACRE	IRRIGABLE ACRES FOR SERVICE	IRRIGATED ACRES	GROSS CROP VALUE ($) TOTAL	GROSS CROP VALUE ($) PER IRRIGATED ACRE
PACIFIC NORTHWEST																
ARNOLD, OR	4,262	863	97,663	113.09	-	-	-	-	-	-	-	-	4,262	863	97,663	113.09
AVONDALE, ID	880	236	46,962	200.31	-	-	-	-	-	-	-	-	880	236	46,962	200.31
BAKER, OR																
LOWER POWDER RIVER I D	-	-	-	-	7,281	7,120	1,671,664	234.76	-	-	-	-	7,281	7,120	1,671,664	234.76
BAKER VALLEY I D	-	-	-	-	10,000	17,600	3,272,740	185.95	-	-	-	-	10,000	17,600	3,272,740	185.95
TOTAL-BAKER	-	-	-	-	28,281	24,720	4,944,394	200.02	-	-	-	-	28,281	24,720	4,944,394	200.02
BETTER ROOT, MT	16,667	16,636	3,222,367	207.42	-	-	-	-	-	-	-	-	16,667	16,636	3,222,367	207.42
BOISE, ID-OR																
ARROWROCK DIVISION																
BIG BEND I D	1,696	1,447	613,325	423.88	-	-	-	-	-	-	-	-	1,696	1,447	613,325	423.88
BOISE-KUNA I D	48,569	40,863	16,047,188	392.90	-	-	-	-	-	-	-	-	48,569	40,863	16,047,188	392.90
NAMPA - MERIDIAN I D	40,199	27,415	11,080,788	404.19	-	-	-	-	-	-	-	-	40,199	27,415	11,080,788	404.19
NEW YORK I D	17,378	8,820	2,902,695	329.41	-	-	-	-	-	-	-	-	17,378	8,820	2,902,695	329.41
SETTLERS I D	818	466	139,816	300.03	-	-	-	-	-	-	-	-	818	466	139,816	300.03
SP-SR ACT CONTR																
BALLENTYNE D C	-	-	-	-	780	600	234,025	390.04	-	-	-	-	780	600	234,025	390.04
BOISE VALLEY IRC	-	-	-	-	2,729	1,900	386,713	257.14	-	-	-	-	2,729	1,900	386,713	257.14
CAPITOL VIEW I D	-	-	-	-	818	346	126,832	364.73	-	-	-	-	818	346	126,832	364.73
FARMERS CO-OP D C	-	-	-	-	16,500	14,680	6,867,861	481.84	-	-	-	-	16,500	14,680	6,867,861	481.84
FARMERS UNION D C	-	-	-	-	8,200	7,421	2,992,761	403.28	-	-	-	-	8,200	7,421	2,992,761	403.28
NAMPA - MERIDIAN I D	-	-	-	-	26,188	23,136	9,664,098	417.73	-	-	-	-	26,188	23,136	9,664,098	417.73
NEW DRY CREEK D C	-	-	-	-	2,720	2,081	688,684	329.68	-	-	-	-	2,720	2,081	688,684	329.68
PIONEER DITCH C	-	-	-	-	1,288	1,230	420,543	341.90	-	-	-	-	1,288	1,230	420,543	341.90
PIONEER I D	-	-	-	-	34,060	29,246	13,687,647	468.38	-	-	-	-	34,060	29,246	13,687,647	468.38
REVERSIBLE I D	-	-	-	-	9,573	9,111	4,494,488	493.30	-	-	-	-	9,573	9,111	4,494,488	493.30
SETTLERS I D	-	-	-	-	10,116	9,672	3,173,019	367.64	-	-	-	-	10,116	9,672	3,173,019	367.64
BO BOISE MUTUAL I C	-	-	-	-	748	200	27,700	88.33	-	-	-	-	748	200	27,700	88.33
TOTAL-SP-SR ACT CONTR	-	-	-	-	113,400	98,380	42,470,345	431.66	-	-	-	-	113,400	98,380	42,470,345	431.66
WILDER I D	50,282	40,727	32,189,766	647.53	-	-	-	-	-	-	-	-	50,282	40,727	32,189,766	647.53
TOTAL-ARROWROCK DIVISION	164,641	138,617	83,983,385	788.54	112,400	98,380	42,470,345	431.66	-	-	-	-	277,041	237,997	126,453,730	584.13
PAYETTE DIVISION																
BLACK CANYON I D NO 1	6,881	6,200	4,063,844	655.46	-	-	-	-	-	-	-	-	6,881	6,200	4,063,844	655.46
BLACK CANYON I D NO 2	53,200	46,175	17,766,657	384.77	-	-	-	-	-	-	-	-	53,200	46,175	17,766,657	384.77
SP-SR ACT CONTR																
EMMETT I D	-	-	-	-	25,000	20,528	9,701,126	472.68	-	-	-	-	25,000	20,528	9,701,126	472.68
FARMERS CO-OP I C	-	-	-	-	16,500	15,085	6,577,706	436.08	-	-	-	-	16,500	15,085	6,577,706	436.08
LOWER PAYETTE D C	-	-	-	-	12,750	11,844	5,498,228	464.22	-	-	-	-	12,750	11,844	5,498,228	464.22
TOTAL-SP-SR ACT CONTR	-	-	-	-	54,250	47,457	21,777,130	458.88	-	-	-	-	54,250	47,457	21,777,130	458.88
TOTAL-PAYETTE DIVISION	60,081	52,375	21,830,501	416.78	54,250	47,457	21,777,130	458.88	-	-	-	-	114,331	99,832	43,607,631	436.81
TOTAL-BOISE	224,722	190,992	84,833,766	444.09	166,650	145,837	64,247,460	440.51	-	-	-	-	391,372	337,829	148,081,226	438.36
BURNT RIVER, OR	-	-	-	-	10,616	10,070	2,771,776	183.93	-	-	-	-	10,616	10,070	2,771,776	183.93
CHIEF JOSEPH DAM, WA																
OMOLAH DIVISION																
LAKE OMOLAH RECL DIST	6,366	6,875	20,300,880	3,466.47	-	-	-	-	-	-	-	-	6,366	6,875	20,300,880	3,466.47
FOSTER CREEK DIVISION																
BRIDGEPORT FLAT I D	2,432	2,323	6,168,880	2,234.86	-	-	-	-	-	-	-	-	2,432	2,323	6,168,880	2,234.86
BRIDGEPORT BAR I D	475	410	411,643	1,003.76	-	-	-	-	-	-	-	-	475	410	411,643	1,003.76
TOTAL-FOSTER CREEK DIV	2,907	2,733	6,580,123	2,041.76	-	-	-	-	-	-	-	-	2,907	2,733	6,580,123	2,041.76
GREATER WENATCHEE DIVISION	7,160	6,074	26,427,807	4,350.97	-	-	-	-	-	-	-	-	7,160	6,074	26,427,807	4,350.97
OKANOGAN-SIMILKAMEEN DIV																
ORDVILLE-TONASKET I D	9,970	9,886	19,383,770	2,162.75	-	-	-	-	-	-	-	-	9,970	9,886	19,383,770	2,162.75
WHITESTONE COULEE UNIT	-	-	-	-	2,720	2,017	4,888,780	1,854.90	-	-	-	-	2,720	2,017	4,888,780	1,854.90
TOTAL-OKANOGAN-SIMILKAMEEN	9,970	9,886	19,383,770	2,162.75	2,720	2,017	4,888,780	1,854.90	-	-	-	-	12,690	11,903	24,272,550	2,110.98
TOTAL-CHIEF JOSEPH DAM	26,502	25,067	71,702,580	3,042.50	2,720	2,017	4,888,780	1,854.90	-	-	-	-	29,112	28,084	76,371,370	2,837.50
COLUMBIA BASIN, WA																
EAST COLUMBIA BASIN I D	134,643	134,782	67,770,364	649.24	-	-	-	-	-	-	-	-	134,643	134,782	67,770,364	649.24
QUincy-COLUMBIA BASIN I D	221,603	212,796	133,348,822	626.66	-	-	-	-	-	-	-	-	221,603	212,796	133,348,822	626.66
SOUTH COLUMBIA BASIN I D	188,192	179,831	139,192,288	774.02	-	-	-	-	-	-	-	-	188,192	179,831	139,192,288	774.02
TOTAL-COLUMBIA BASIN	544,338	517,378	340,311,682	657.76	-	-	-	-	-	-	-	-	544,338	517,378	340,311,682	657.76
CROOKED LAKE DAM, OR	8,728	8,078	1,148,610	142.19	-	-	-	-	-	-	-	-	8,728	8,078	1,148,610	142.19
CROOKED RIVER, OR	18,070	17,662	4,648,782	263.50	-	-	-	-	-	-	-	-	18,070	17,662	4,648,782	263.50
DALTON GARDENS, ID	961	9	360	40.00	-	-	-	-	-	-	-	-	961	9	360	40.00
DESCHUTES, OR																
1/ CENTRAL OREGON I D	-	-	-	-	46,376	43,730	17,678,610	404.27	-	-	-	-	46,376	43,730	17,678,610	404.27
CROOK COUNTY IMP D NO 1	-	-	-	-	2,370	2,276	828,066	363.98	-	-	-	-	2,370	2,276	828,066	363.98
NORTH UNIT I D	50,000	44,132	21,804,188	494.07	-	-	-	-	-	-	-	-	50,000	44,132	21,804,188	494.07
TOTAL-DESCHUTES	50,000	44,132	21,804,188	494.07	47,746	46,006	18,506,886	402.26	-	-	-	-	97,746	90,137	40,311,054	447.22
FRANKTOWN, WY	4,867	3,860	879,399	254.39	-	-	-	-	-	-	-	-	4,867	3,860	879,399	254.39
GRANTS PASS, OR	10,061	-	-	-	-	-	-	-	-	-	-	-	10,061	-	-	-
1/ KING HILL I D, ID	9,302	8,467	4,760,080	562.26	-	-	-	-	-	-	-	-	9,302	8,467	4,760,080	562.26

IRRIGATION AND GROSS CROP VALUE DATA BY REGION - 1984

REGION, PROJECT AND STATE	FULL IRRIGATION SERVICE				SUPPLEMENTAL IRRIGATION SERVICE				TEMPORARY IRRIGATION SERVICE				TOTAL			
	IRRIGABLE ACRES FOR SERVICE	IRRIGATED ACRES	GROSS CROP VALUE ($) TOTAL	GROSS CROP VALUE ($) PER IRRIGATED ACRE	IRRIGABLE ACRES FOR SERVICE	IRRIGATED ACRES	GROSS CROP VALUE ($) TOTAL	GROSS CROP VALUE ($) PER IRRIGATED ACRE	IRRIGABLE ACRES FOR SERVICE	IRRIGATED ACRES	GROSS CROP VALUE ($) TOTAL	GROSS CROP VALUE ($) PER IRRIGATED ACRE	IRRIGABLE ACRES FOR SERVICE	IRRIGATED ACRES	GROSS CROP VALUE ($) TOTAL	GROSS CROP VALUE ($) PER IRRIGATED ACRE
PACIFIC NORTHWEST (CONT)																
LEWISTON ORCHARDS, ID	3,841	-	-	-	-	-	-	-	-	-	-	-	3,841			
LITTLE WOOD RIVER, ID	-	-	-	-	9,549	7,981	1,718,041	215.27	-	-	-	-	9,549	7,981	1,718,041	215.27
MANN CREEK, ID																
MANN CREEK I D	-	-	-	-	4,226	3,775	1,060,312	278.20	-	-	-	-	4,226	3,775	1,060,312	278.20
NEWROM CREEK I D	-	-	-	-	660	220	199,456	239.10	-	-	-	-	660	220	199,456	239.10
TOTAL-MANN CREEK	-	-	-	-	5,086	4,000	1,349,868	271.15	-	-	-	-	5,086	4,000	1,349,868	271.15
MICHAUD FLATS, ID	11,208	9,243	4,826,788	522.10	-	-	-	-	-	-	-	-	11,208	9,243	4,826,788	522.10
MINIDOKA-PALISADES, ID-WY					-	-	-	-	-	-	-	-				
A-B IRRIGATION DISTRICT	76,796	71,616	28,295,384	395.10	-	-	-	-	-	-	-	-	76,796	71,616	28,295,384	395.10
AMERICAN FALLS RES D NO 2	20,000	19,346	4,226,676	218.48	78,667	70,495	16,369,417	232.49	-	-	-	-	98,667	89,841	20,616,093	229.47
BURLEY I D	40,000	40,900	19,449,062	475.53	-	-	-	-	-	-	-	-	40,000	40,900	19,449,062	475.53
FREMONT-MADISON I D	-	-	-	-	112,000	99,400	37,810,580	380.39	-	-	-	-	112,000	99,400	37,810,580	380.39
LEASED LANDS	-	-	-	-	-	-	-	-	-	-	-	-	-	-	-	-
MINIDOKA I D	73,000	58,362	29,421,801	503.96	-	-	-	-	2,202	1,340	270,923	202.18	2,202	1,340	270,923	202.18
SP-GARRER ACT CONTR					-	-	-	-	-	-	-	-	72,000	58,362	29,421,801	503.96
ABOVE AMERICAN FALLS	-	-	-	-	363,107	330,070	133,797,032	405.36	-	-	-	-	363,107	330,070	133,797,032	405.36
BELOW AMERICAN FALLS	-	-	-	-	401,580	284,480	146,203,383	413.44	-	-	-	-	401,580	284,480	146,203,383	413.44
TOTAL-SP-GARRER ACT CONTR	-	-	-	-	764,687	614,550	280,000,415	408.03	-	-	-	-	764,687	614,550	280,000,415	408.03
TOTAL-MINIDOKA-PALISADES	216,705	190,244	81,392,913	427.83	845,354	684,445	334,300,413	381.13	2,202	1,340	270,923	202.18	1,164,261	1,048,029	415,964,248	397.04
MISSOULA VALLEY, MT	780	150	29,400	196.00	-	-	-	-	-	-	-	-	780	150	29,400	196.00
OKANOGAN, WA	6,036	3,888	6,036,710	1,550.69	-	-	-	-	-	-	-	-	6,036	3,888	6,036,710	1,550.69
ONYHEE, ID-OR																
NORTH DIVISION																
ADVANCEMENT I D	476	238	76,166	322.73	-	-	-	-	-	-	-	-	476	238	76,166	322.73
BENCH I D	2,310	2,225	13,664,671	6,106.47	-	-	-	-	-	-	-	-	2,310	2,225	13,664,671	6,106.47
CRYSTAL I D	1,280	1,224	899,284	734.66	-	-	-	-	-	-	-	-	1,280	1,224	899,284	734.66
ONTARIO-WYSSA I D	5,831	5,602	5,082,349	907.24	-	-	-	-	-	-	-	-	5,831	5,602	5,082,349	907.24
ONYHEE IRRIGATION DIST	49,767	46,430	21,809,087	469.66	-	-	-	-	-	-	-	-	49,767	46,430	21,809,087	469.66
PAYETTE-OREGON SLOPE I D	4,660	4,302	3,663,987	849.34	-	-	-	-	-	-	-	-	4,660	4,302	3,663,987	849.34
SLIDE IRRIGATION DIST	1,144	1,068	1,049,823	981.22	-	-	-	-	-	-	-	-	1,144	1,068	1,049,823	981.22
TOTAL-NORTH DIVISION	65,487	61,107	48,148,558	787.90	-	-	-	-	-	-	-	-	65,487	61,107	48,148,558	787.90
ONYHEE DITCH COMPANY	-	-	-	-	13,000	12,500	12,250,748	980.78	-	-	-	-	13,000	12,500	12,250,748	980.78
SOUTH DIVISION																
GEM I D	33,676	32,186	16,267,686	505.12	-	-	-	-	-	-	-	-	33,676	32,186	16,267,686	505.12
RIDGEVIEW I D	6,174	5,809	2,499,014	423.21	-	-	-	-	-	-	-	-	6,174	5,809	2,499,014	423.21
TOTAL-SOUTH DIVISION	39,753	37,995	18,766,699	493.81	-	-	-	-	-	-	-	-	39,753	37,995	18,766,699	493.81
TOTAL-ONYHEE	118,240	111,602	79,164,005	709.33	13,000	12,500	12,250,748	980.78	-	-	-	-	118,240	111,602	77,134,025	691.07
RATHDRUM PRAIRIE, ID																
EAST GREENACRES I D	5,310	4,068	959,145	235.78	-	-	-	-	-	-	-	-	5,310	4,068	959,145	235.78
HAYDEN LAKE I D	1,472	798	216,340	272.13	-	-	-	-	-	-	-	-	1,472	798	216,340	272.13
POST FALLS I D	3,367	2,208	504,750	228.60	-	-	-	-	-	-	-	-	3,367	2,208	504,750	228.60
TOTAL-RATHDRUM PRAIRIE	10,159	7,071	1,680,235	237.63	-	-	-	-	-	-	-	-	10,159	7,071	1,680,235	237.63
ROGUE RIVER BASIN, OR																
TALENT DIVISION																
MEDFORD I D	-	-	-	-	11,383	7,493	7,134,841	952.20	-	-	-	-	11,383	7,493	7,134,841	952.20
ROGUE RIVER VALLEY I D	-	-	-	-	9,310	6,129	3,906,306	637.36	-	-	-	-	9,310	6,129	3,906,306	637.36
TALENT I D	-	-	-	-	10,064	11,888	7,411,762	618.37	-	-	-	-	10,064	11,888	7,411,762	618.37
TOTAL-TALENT DIVISION	-	-	-	-	30,757	25,508	18,452,908	720.59	-	-	-	-	30,757	25,508	18,452,908	720.59
TOTAL-ROGUE RIVER BASIN	-	-	-	-	30,757	25,508	18,452,908	720.59	-	-	-	-	30,757	25,508	18,452,908	720.59
1/ SALMON RIVER CANAL C, ID	-	-	-	-	31,060	29,246	9,599,070	328.23	-	-	-	-	31,060	29,246	9,599,070	328.23
SPOKANE VALLEY, WA	7,446	4,131	950,262	230.03	-	-	-	-	-	-	-	-	7,446	4,131	950,262	230.03
THE DALLES, OR	5,666	5,412	9,044,822	1,671.25	-	-	-	-	-	-	-	-	5,666	5,412	9,044,822	1,671.25
UMATILLA, OR	17,000	14,676	22,600,419	1,540.52	-	-	-	-	-	-	-	-	17,000	14,676	22,600,419	1,540.52
EAST DIVISION																
HERMISTON I D	10,829	7,800	1,799,886	230.76	-	-	-	-	-	-	-	-	10,829	7,800	1,799,886	230.76
SOUTH DIVISION																
STANFIELD I D	-	-	-	-	6,068	5,560	2,612,797	469.93	-	-	-	-	6,068	5,560	2,612,797	469.93
WESTLAND I D	-	-	-	-	7,147	5,281	1,684,700	268.22	-	-	-	-	7,147	5,281	1,684,700	268.22
TOTAL-SOUTH DIVISION	-	-	-	-	13,215	11,841	4,297,497	362.93	-	-	-	-	13,215	11,841	4,297,497	362.93
WEST DIVISION																
WEST EXTENSION I D	6,819	5,600	1,024,674	188.39	-	-	-	-	-	-	-	-	6,819	5,600	1,024,674	188.39
TOTAL-UMATILLA	17,648	13,400	2,824,460	212.37	13,215	11,841	4,297,497	362.93	-	-	-	-	30,863	25,241	7,121,957	282.16
VALE, OR	34,983	33,036	6,798,844	205.74	-	-	-	-	-	-	-	-	34,983	33,036	6,798,844	205.74
WAPINITIA, OR	-	-	-	-	2,108	2,018	528,943	262.11	-	-	-	-	2,108	2,018	528,943	262.11
1/ WENATCHEE HEIGHTS RECL D, WA	739	724	1,867,340	2,579.20	-	-	-	-	-	-	-	-	739	724	1,867,340	2,579.20
YAKIMA, WA																
KENNEWICK DIVISION	19,171	8,524	6,894,117	1,043.42	-	-	-	-	-	-	-	-	19,171	8,524	6,894,117	1,043.42
KITTITAS DIVISION	80,004	52,943	16,543,983	312.40	-	-	-	-	-	-	-	-	80,004	52,943	16,543,983	312.40
ROZA DIVISION	72,611	66,550	165,363,359	2,484.80	-	-	-	-	-	-	-	-	72,611	66,550	165,363,359	2,484.80
SUNNYSIDE DIVISION																
DEATOR I D	4,630	2,883	3,261,206	1,131.18	-	-	-	-	-	-	-	-	4,630	2,883	3,261,206	1,131.18
GRANDVIEW I D	3,941	2,946	4,669,783	1,667.64	-	-	-	-	-	-	-	-	3,941	2,946	4,669,783	1,667.64
GRANGER I D	1,600	1,272	2,832,827	2,227.07	-	-	-	-	-	-	-	-	1,600	1,272	2,832,827	2,227.07
OUTLOOK I D	4,606	4,194	3,406,180	811.92	-	-	-	-	-	-	-	-	4,606	4,194	3,406,180	811.92

IRRIGATION AND GROSS CROP VALUE DATA BY REGION - 1984

REGION, PROJECT AND STATE	FULL IRRIGATION SERVICE				SUPPLEMENTAL IRRIGATION SERVICE				TEMPORARY IRRIGATION SERVICE				TOTAL			
	IRRIGABLE ACRES FOR SERVICE	IRRIGATED ACRES	GROSS CROP VALUE ($) TOTAL	GROSS CROP VALUE ($) PER IRRIGATED ACRE	IRRIGABLE ACRES FOR SERVICE	IRRIGATED ACRES	GROSS CROP VALUE ($) TOTAL	GROSS CROP VALUE ($) PER IRRIGATED ACRE	IRRIGABLE ACRES FOR SERVICE	IRRIGATED ACRES	GROSS CROP VALUE ($) TOTAL	GROSS CROP VALUE ($) PER IRRIGATED ACRE	IRRIGABLE ACRES FOR SERVICE	IRRIGATED ACRES	GROSS CROP VALUE ($) TOTAL	GROSS CROP VALUE ($) PER IRRIGATED ACRE
PACIFIC NORTHWEST (CONT)																
PROSSER I D	2,155	1,743	3,312,264	1,900.32	-	-	-	-	-	-	-	-	2,155	1,743	3,312,264	1,900.32
SNIPES MOUNTAIN I D	1,916	1,356	2,810,139	2,072.37	-	-	-	-	-	-	-	-	1,916	1,356	2,810,139	2,072.37
SUNNYSIDE VALLEY I D	84,716	67,804	72,569,960	1,258.43	-	-	-	-	-	-	-	-	84,716	67,804	72,569,960	1,258.43
TOTAL-SUNNYSIDE DIVISION	103,662	72,197	93,780,358	1,298.58	-	-	-	-	-	-	-	-	103,662	72,197	93,780,358	1,298.58
SP-SR ACT CONTR																
BROADWAY I D	-	-	-	-	350	210	144,100	686.19	-	-	-	-	350	210	144,100	686.19
CASCADE I D	-	-	-	-	12,710	10,671	2,831,190	265.32	-	-	-	-	12,710	10,671	2,831,190	265.32
CITY OF YAKIMA (URBAN)	-	-	-	-	2,380	-	-	-	-	-	-	-	2,380			
KORES	-	-	-	-	346	306	538,390	1,759.44	-	-	-	-	346	306	538,390	1,759.44
NACHES-SELAH I D	-	-	-	-	10,000	9,570	17,283,700	1,902.89	-	-	-	-	10,000	9,570	17,283,700	1,902.89
SELAH-MOXEE I D	-	-	-	-	6,300	6,166	11,856,208	1,923.16	-	-	-	-	6,300	6,166	11,856,208	1,923.16
SMALL FARMER ACT CONTR	-	-	-	-	91	80	30,696	383.69	-	-	-	-	91	80	30,696	383.69
TERRACE HEIGHTS I D	-	-	-	-	866	270	229,472	849.90	-	-	-	-	866	270	229,472	849.90
UNION GAP I D	-	-	-	-	3,490	3,100	8,494,850	2,740.27	-	-	-	-	3,490	3,100	8,494,850	2,740.27
WEST SIDE I C	-	-	-	-	7,000	6,800	2,141,300	380.19	-	-	-	-	7,000	6,800	2,141,300	380.19
YAKIMA VALLEY C C	-	-	-	-	4,300	2,430	3,430,860	1,411.92	-	-	-	-	4,300	2,430	3,430,860	1,411.92
TOTAL-SP-SR ACT CONTR	-	-	-	-	47,631	39,603	46,980,565	1,216.28	-	-	-	-	47,631	39,603	46,980,565	1,216.28
TIETON DIVISION																
YAKIMA-TIETON I D	27,271	26,661	55,403,999	2,166.83	-	-	-	-	-	-	-	-	27,271	26,661	55,403,999	2,166.83
WAPATO DIVISION	-	-	-	-	126,000	119,647	103,019,696	861.03	-	-	-	-	126,000	119,647	103,019,696	861.03
TOTAL-YAKIMA	301,619	225,795	330,585,816	1,502.98	183,631	159,249	149,970,661	847.65	-	-	-	-	485,560	384,644	480,336,367	1,374.17
TOTALS - PN REGION	1,638,061	1,427,470	1,077,830,150	755.06	1,498,662	1,340,651	627,415,123	467.96	2,202	1,340	270,923	202.18	3,138,945	2,789,481	1,705,516,196	815.83
MID PACIFIC																
1/ GRIMMS VALLEY I D, CA	-	-	-	-	12,435	8,643	2,119,750	248.13	-	-	-	-	12,435	8,643	2,119,750	248.13
1/ BUTTONWILLOW IMP D, CA	-	-	-	-	26,147	22,443	18,711,716	833.74	-	-	-	-	26,147	22,443	18,711,716	833.74
1/ BYRON-BETHANY I D, CA	-	-	-	-	12,600	10,706	8,908,918	832.22	-	-	-	-	12,600	10,706	8,908,918	832.22
CACHUMA, CA																
CARPINTERIA CV W D	-	-	-	-	7,774	3,770	39,693,656	10,528.82	-	-	-	-	7,774	3,770	39,693,656	10,528.82
2/ GOLETA CV W D	-	-	-	-	16,284	2,675	12,464,139	4,659.49	-	-	-	-	16,284	2,675	12,464,139	4,659.49
MONTECITO CV W D	-	-	-	-	8,381	1,214	3,212,704	2,646.38	-	-	-	-	8,381	1,214	3,212,704	2,646.38
2/ SANTA YNEZ RIVER WCD NO 1	-	-	-	-	8,712	4,416	1,962,471	444.50	-	-	-	-	8,712	4,416	1,962,471	444.50
SUMMERLAND CV W D	839	190	612,473	3,697.23	-	-	-	-	-	-	-	-	839	190	612,473	3,697.23
TOTAL-CACHUMA	839	190	612,473	3,697.23	38,151	12,074	57,332,970	4,748.47	-	-	-	-	38,990	12,264	57,945,443	4,726.60
1/ CAMROSA COUNTY W D, CA	-	-	-	-	10,443	5,902	24,970,686	4,230.87	-	-	-	-	10,443	5,902	24,970,686	4,230.87
CENTRAL VALLEY, CA																
AMERICAN RIVER DIVISION																
FOLSOM UNIT																
SAN JUAN SUBURBAN W D	-	-	-	-	29,531	2,615	938,180	358.77	-	-	-	-	29,531	2,615	938,180	358.77
SLY PARK UNIT																
EL DORADO I D	-	-	-	-	22,618	6,719	6,444,189	981.96	-	-	-	-	22,618	6,719	6,444,189	981.96
TOTAL-AMERICAN RIVER DIV	-	-	-	-	52,149	9,334	7,382,369	785.82	-	-	-	-	52,149	9,334	7,382,369	785.82
DELTA DIVISION																
CONTRA COSTA CANAL																
CONTRA COSTA W D	-	-	-	-	7,140	1,888	784,294	419.86	-	-	-	-	7,140	1,888	784,294	419.86
DELTA-MENDOTA CANAL																
2/ SANTA-CAMROSA I D	-	-	-	-	17,843	16,638	14,461,753	868.60	-	-	-	-	17,843	16,638	14,461,753	868.60
3/ BROADVIEW W D	-	-	-	-	9,300	9,062	7,661,424	844.34	-	-	-	-	9,300	9,062	7,661,424	844.34
CENTINELLA W D	835	684	664,939	972.13	-	-	-	-	-	-	-	-	835	684	664,939	972.13
DAVIS WATER DISTRICT	1,806	1,618	1,450,663	956.64	-	-	-	-	-	-	-	-	1,806	1,618	1,450,663	956.64
DEL PUERTO W D	3,717	3,610	4,001,921	1,140.15	-	-	-	-	-	-	-	-	3,717	3,610	4,001,921	1,140.15
DUDLEY, M L	-	-	-	-	-	-	-	-	1,770	1,140	456,528	400.46	1,770	1,140	456,528	400.46
EAGLE FIELD W D	-	-	-	-	1,436	1,389	1,646,477	1,113.37	-	-	-	-	1,436	1,389	1,646,477	1,113.37
FOOTHILL WATER DIST	3,341	3,216	3,087,957	960.19	-	-	-	-	-	-	-	-	3,341	3,216	3,087,957	960.19
FRESNO SLOUGH W D	-	-	-	-	1,266	1,161	956,213	823.76	-	-	-	-	1,266	1,161	956,213	823.76
HOSPITAL W D	11,138	9,747	11,964,975	1,227.65	-	-	-	-	-	-	-	-	11,138	9,747	11,964,975	1,227.66
HUGHES, WELVIN D	-	-	-	-	46	30	32,998	1,099.93	-	-	-	-	46	30	32,998	1,099.93
JAMES IRRIGATION DIST	-	-	-	-	25,150	22,657	13,607,073	603.23	-	-	-	-	25,150	22,657	13,607,073	603.23
KERN CANON W D	2,695	2,424	2,477,642	1,022.13	-	-	-	-	-	-	-	-	2,695	2,424	2,477,642	1,022.13
LAGUNA WATER DIST	-	-	-	-	-	-	-	-	574	307	136,606	442.36	574	307	136,606	442.36
MERCY SPRINGS W D	3,349	2,694	1,387,442	638.72	-	-	-	-	-	-	-	-	3,349	2,694	1,387,442	638.72
MUSTANG WATER DIST	-	-	-	-	4,638	4,057	3,653,048	900.43	-	-	-	-	4,638	4,057	3,653,048	900.43
ORESTIMBA W D	6,348	5,331	3,566,879	669.08	-	-	-	-	-	-	-	-	6,348	5,331	3,566,879	669.08
OTO LOMA W D	-	-	-	-	1,121	1,001	644,644	644.00	-	-	-	-	1,121	1,001	644,644	644.00
PACHECO W D	-	-	-	-	4,480	3,598	2,524,361	979.53	-	-	-	-	4,480	3,598	2,524,361	979.53
PANOCHE W D	-	-	-	-	27,188	25,076	19,733,766	786.98	-	-	-	-	27,188	25,076	19,733,766	786.98
PATTERSON W D	-	-	-	-	7,274	6,443	7,110,895	1,103.66	-	-	-	-	7,274	6,443	7,110,895	1,103.66
PLAIN VIEW W D	8,795	8,574	8,671,864	998.50	-	-	-	-	-	-	-	-	8,795	8,574	8,671,864	998.50
QUINTO W D	-	-	-	-	2,682	2,286	2,279,481	997.16	-	-	-	-	2,682	2,286	2,279,481	997.16
RECLAMATION D #1606	-	-	-	-	173	-	-	-	-	-	-	-	173			
ROMERO W D	-	-	-	-	1,175	953	966,303	1,003.47	-	-	-	-	1,175	953	966,303	1,003.47
SALADO W D	2,968	2,884	3,066,904	1,066.66	-	-	-	-	-	-	-	-	2,968	2,884	3,066,904	1,066.66
SAN LUIS W D	-	-	-	-	31,804	26,766	33,745,487	1,260.76	-	-	-	-	31,804	26,766	33,745,487	1,260.76
SUNFLOWER W D	4,760	4,104	3,666,443	893.14	-	-	-	-	-	-	-	-	4,760	4,104	3,666,443	893.14
THE WEST SIDE I D	-	-	-	-	9,825	8,774	7,184,049	818.79	-	-	-	-	9,825	8,774	7,184,049	818.79
TRACTION RANCH-CASPER	-	-	-	-	2,880	2,663	1,718,082	647.60	-	-	-	-	2,880	2,663	1,718,082	647.60

IRRIGATION AND GROSS CROP VALUE DATA BY REGION - 1984

REGION, PROJECT AND STATE	FULL IRRIGATION SERVICE				SUPPLEMENTAL IRRIGATION SERVICE				TEMPORARY IRRIGATION SERVICE				TOTAL			
	IRRIGABLE ACRES FOR SERVICE	IRRIGATED ACRES	GROSS CROP VALUE ($) TOTAL	GROSS CROP VALUE ($) PER IRRIGATED ACRE	IRRIGABLE ACRES FOR SERVICE	IRRIGATED ACRES	GROSS CROP VALUE ($) TOTAL	GROSS CROP VALUE ($) PER IRRIGATED ACRE	IRRIGABLE ACRES FOR SERVICE	IRRIGATED ACRES	GROSS CROP VALUE ($) TOTAL	GROSS CROP VALUE ($) PER IRRIGATED ACRE	IRRIGABLE ACRES FOR SERVICE	IRRIGATED ACRES	GROSS CROP VALUE ($) TOTAL	GROSS CROP VALUE ($) PER IRRIGATED ACRE
MID PACIFIC (CONT)																
TRANQUILLITY I D	-	-	-	-	10,188	9,084	6,398,568	704.16	-	-	-	-	10,188	9,084	6,398,568	704.16
WEST STANISLAUS I D	-	-	-	-	21,698	20,891	22,282,950	1,066.63	-	-	-	-	21,698	20,891	22,282,950	1,066.63
WIDREN W D	-	-	-	-	795	716	643,827	899.20	-	-	-	-	795	716	643,827	899.20
TOTAL-DELTA-MENDOTA	45,648	41,696	41,036,429	984.18	180,884	163,135	148,118,396	907.95	2,344	1,447	592,334	409.35	228,876	206,278	189,747,159	919.86
TOTAL-DELTA DIVISION	45,648	41,696	41,036,429	984.18	188,024	165,003	148,902,690	902.42	2,344	1,447	592,334	409.35	236,016	208,148	190,531,453	915.37
FRIANT DIVISION																
FRIANT-KERN CANAL																
1/ ALPAUGH I D	-	-	-	-	-	-	-	-	6,312	5,179	3,043,859	587.73	6,312	5,179	3,043,859	587.73
3/ ARVIN-EDISON WSD	-	-	-	-	116,429	103,594	231,373,257	2,233.46	-	-	-	-	116,429	103,594	231,373,257	2,233.46
ATWELL ISLAND W D	-	-	-	-	-	-	-	-	6,400	5,829	3,399,134	583.14	6,400	5,829	3,399,134	583.14
BUENA VISTA WSD	-	-	-	-	-	-	-	-	45,800	40,326	29,082,926	721.21	45,800	40,326	29,082,926	721.21
DELANO-EARLIMART I D	-	-	-	-	53,100	49,967	71,570,080	1,432.36	-	-	-	-	53,100	49,967	71,570,080	1,432.36
DUCOR I D	-	-	-	-	9,775	-	-	-	-	-	-	-	9,775	-	-	-
EXETER I D	-	-	-	-	13,736	11,222	34,999,216	3,118.80	-	-	-	-	13,736	11,222	34,999,216	3,118.80
FRESNO I D	-	-	-	-	237,232	159,964	160,461,663	1,003.11	-	-	-	-	237,232	159,964	160,461,663	1,003.11
3/ GARFIELD W D	-	-	-	-	1,705	1,353	1,609,343	1,189.46	-	-	-	-	1,705	1,353	1,609,343	1,189.46
GREEN VALLEY W D	-	-	-	-	-	-	-	-	2,920	1,904	1,492,313	783.78	2,920	1,904	1,492,313	783.78
HILLS VALLEY I D	-	-	-	-	2,079	1,380	4,861,040	3,522.49	-	-	-	-	2,079	1,380	4,861,040	3,522.49
INTERNATIONAL W D	-	-	-	-	730	558	2,719,930	4,874.43	-	-	-	-	730	558	2,719,930	4,874.43
IVANHOE I D	-	-	-	-	10,361	9,772	34,865,848	3,567.93	-	-	-	-	10,361	9,772	34,865,848	3,567.93
KERN-TULARE W D	-	-	-	-	30,500	20,587	81,735,786	3,970.26	-	-	-	-	30,500	20,587	81,735,786	3,970.26
3/ LEWIS CREEK W D	-	-	-	-	1,185	810	1,382,790	1,707.15	-	-	-	-	1,185	810	1,382,790	1,707.15
LIBERTY W D	-	-	-	-	-	-	-	-	28,000	25,480	21,172,090	830.93	28,000	25,480	21,172,090	830.93
LINDMORE I D	-	-	-	-	28,422	24,054	55,868,178	2,322.61	-	-	-	-	28,422	24,054	55,868,178	2,322.61
LINDSAY-STRATHMORE I D	-	-	-	-	14,094	11,661	45,379,502	3,891.56	-	-	-	-	14,094	11,661	45,379,502	3,891.56
LOWER TULE RIVER I D	-	-	-	-	93,236	82,437	66,098,167	801.80	-	-	-	-	93,236	82,437	66,098,167	801.80
MURPHY SLOUGH ASSOC	-	-	-	-	-	-	-	-	36,263	29,440	17,400,919	591.06	36,263	29,440	17,400,919	591.06
ORANGE COVE I D	-	-	-	-	25,225	22,992	78,722,989	3,423.93	-	-	-	-	25,225	22,992	78,722,989	3,423.93
PIXLEY W D	-	-	-	-	52,444	45,123	30,505,940	676.06	-	-	-	-	52,444	45,123	30,505,940	676.06
PORTERVILLE I D	-	-	-	-	15,410	13,034	12,589,402	965.89	-	-	-	-	15,410	13,034	12,589,402	965.89
RAG GULCH W D	-	-	-	-	6,033	5,826	13,323,179	2,286.86	-	-	-	-	6,033	5,826	13,323,179	2,286.86
3/ SAUCELITO I D	-	-	-	-	18,943	17,594	26,212,405	1,489.85	-	-	-	-	18,943	17,594	26,212,405	1,489.85
SHAFTER-WASCO I D	-	-	-	-	34,384	29,396	86,091,515	2,928.68	-	-	-	-	34,384	29,396	86,091,515	2,928.68
SO SAN JOAQUIN MUD	-	-	-	-	57,089	47,166	69,209,457	1,467.36	-	-	-	-	57,089	47,166	69,209,457	1,467.36
STONE CORRAL I D	-	-	-	-	6,426	5,523	13,069,490	2,366.38	-	-	-	-	6,426	5,523	13,069,490	2,366.38
TEA POT DOME W D	-	-	-	-	3,450	2,998	9,613,544	3,206.79	-	-	-	-	3,450	2,998	9,613,544	3,206.79
3/ TERRA BELLA I D	-	-	-	-	12,985	10,184	50,107,062	4,920.17	-	-	-	-	12,985	10,184	50,107,062	4,920.17
TRI-VALLEY W D	-	-	-	-	1,760	679	1,810,026	2,665.72	-	-	-	-	1,760	679	1,810,026	2,665.72
TUL CY-TERRA BELLA VYD	-	-	-	-	-	-	-	-	1,000	930	773,110	831.30	1,000	930	773,110	831.30
TULARE I D	-	-	-	-	67,327	57,236	43,530,638	760.55	-	-	-	-	67,327	57,236	43,530,638	760.55
TOTAL-FRIANT-KERN CANAL	-	-	-	-	912,060	735,108	1,227,710,396	1,670.11	126,695	109,087	76,364,351	700.03	1,038,755	844,195	1,304,074,747	1,544.78
MADERA CANAL																
3/ CHOWCHILLA W D	-	-	-	-	58,740	51,960	32,763,885	630.56	-	-	-	-	58,740	51,960	32,763,885	630.56
MADERA I D	-	-	-	-	102,890	94,449	69,543,609	736.31	-	-	-	-	102,890	94,449	69,543,609	736.31
TOTAL-MADERA CANAL	-	-	-	-	161,630	146,409	102,307,494	698.78	-	-	-	-	161,630	146,409	102,307,494	698.78
TOTAL-FRIANT DIV	-	-	-	-	1,073,690	881,517	1,330,017,890	1,508.78	126,695	109,087	76,364,351	700.03	1,200,385	990,604	1,406,382,241	1,419.72
SACRAMENTO RIVER DIVISION																
CORNING CANAL																
CORNING W D	-	-	-	-	11,060	5,977	2,228,169	372.79	-	-	-	-	11,060	5,977	2,228,169	372.79
EL CAMINO I D	-	-	-	-	-	-	-	-	620	355	48,320	136.11	620	355	48,320	136.11
ELDER CREEK W D	3,026	1,200	177,850	148.21	-	-	-	-	-	-	-	-	3,026	1,200	177,850	148.21
3/ PROBERTA W D	2,325	1,900	655,350	344.92	-	-	-	-	-	-	-	-	2,325	1,900	655,350	344.92
RAWSON W D	-	-	-	-	-	-	-	-	1,940	131	17,795	135.84	1,940	131	17,795	135.84
THOMES CREEK W D	-	-	-	-	2,415	1,838	518,369	282.03	-	-	-	-	2,415	1,838	518,369	282.03
TOTAL-CORNING CANAL	5,351	3,100	833,200	268.77	13,475	7,815	2,746,538	351.44	2,560	486	66,115	136.04	21,386	11,401	3,645,853	319.78
TEHAMA-COLUSA CANAL																
COLUSA COUNTY W D	-	-	-	-	24,194	20,048	15,151,026	755.74	-	-	-	-	24,194	20,048	15,151,026	755.74
CORTINA W D	537	533	113,206	212.39	-	-	-	-	-	-	-	-	537	533	113,206	212.39
CY OF COLUSA	-	-	-	-	417	-	-	-	-	-	-	-	417	-	-	-
DAVIS W D	-	-	-	-	905	890	796,878	895.37	-	-	-	-	905	890	796,878	895.37
DUNNIGAN W D	-	-	-	-	9,050	7,312	4,423,501	604.96	-	-	-	-	9,050	7,312	4,423,501	604.96
FOUR-M W D	1,380	931	344,634	370.18	-	-	-	-	-	-	-	-	1,380	931	344,634	370.18
GLENN VALLEY W D	730	226	77,024	340.81	-	-	-	-	-	-	-	-	730	226	77,024	340.81
GLIDE WATER DIST	5,860	4,098	2,574,437	628.22	-	-	-	-	-	-	-	-	5,860	4,098	2,574,437	628.22
HOLTHOUSE W D	1,590	498	218,387	438.53	-	-	-	-	-	-	-	-	1,590	498	218,387	438.53
3/ KANAWHA W D	14,197	13,000	6,423,156	494.09	-	-	-	-	-	-	-	-	14,197	13,000	6,423,156	494.09
KIRKWOOD W D	929	153	37,270	243.59	-	-	-	-	-	-	-	-	929	153	37,270	243.59
LA GRANDE W D	1,435	1,237	553,416	447.39	-	-	-	-	-	-	-	-	1,435	1,237	553,416	447.39
MYERS-MARSH MWC	-	-	-	-	160	155	152,188	981.86	-	-	-	-	160	155	152,188	981.86
O'CONNELL MWC	-	-	-	-	-	-	-	-	335	175	69,781	398.75	335	175	69,781	398.75
ORLAND-ARTOIS W D	-	-	-	-	22,342	21,021	9,667,066	459.92	-	-	-	-	22,342	21,021	9,667,066	459.92
RANCHO SAUCOS W D	-	-	-	-	-	-	-	-	1,702	1,065	375,870	352.93	1,702	1,065	375,870	352.93
RICHFIELD W D	-	-	-	-	630	120	24,726	206.06	-	-	-	-	630	120	24,726	206.06
TEHAMA RANCH MWC	-	-	-	-	-	-	-	-	880	110	14,850	135.00	880	110	14,850	135.00
TEHAMA W D	126	122	38,125	312.50	-	-	-	-	-	-	-	-	126	122	38,125	312.50
3/ WESTSIDE W D	-	-	-	-	12,182	9,520	7,327,849	769.73	-	-	-	-	12,182	9,520	7,327,849	769.73
TOTAL-TEHAMA-COLUSA	26,784	20,798	10,379,657	499.07	69,750	59,066	37,544,134	635.63	2,917	1,350	460,501	341.11	99,451	81,214	48,384,292	595.76
TOTAL-SACRAMENTO RIVER DIV	32,135	23,898	11,212,857	469.20	83,225	66,881	40,290,672	602.42	5,477	1,836	526,616	286.83	120,837	92,615	52,030,145	561.79
SHASTA DIVISION																
SHASTA DAM UNIT																
ANDERSON-COTTONWOOD ID	-	-	-	-	24,490	17,771	9,380,250	527.84	-	-	-	-	24,490	17,771	9,380,250	527.84

IRRIGATION AND GROSS CROP VALUE DATA BY REGION - 1984

REGION, PROJECT AND STATE	FULL IRRIGATION SERVICE				SUPPLEMENTAL IRRIGATION SERVICE				TEMPORARY IRRIGATION SERVICE				TOTAL			
	IRRIGABLE ACRES FOR SERVICE	IRRIGATED ACRES	GROSS CROP VALUE ($) TOTAL	GROSS CROP VALUE ($) PER IRRIGATED ACRE	IRRIGABLE ACRES FOR SERVICE	IRRIGATED ACRES	GROSS CROP VALUE ($) TOTAL	GROSS CROP VALUE ($) PER IRRIGATED ACRE	IRRIGABLE ACRES FOR SERVICE	IRRIGATED ACRES	GROSS CROP VALUE ($) TOTAL	GROSS CROP VALUE ($) PER IRRIGATED ACRE	IRRIGABLE ACRES FOR SERVICE	IRRIGATED ACRES	GROSS CROP VALUE ($) TOTAL	GROSS CROP VALUE ($) PER IRRIGATED ACRE
MID PACIFIC (CONT)																
COLUSA I C	-	-	-	-	417	216	95,452	441.91	-	-	-	-	417	216	95,452	441.91
3/ FEATHER W D	-	-	-	-	7,385	7,003	10,007,676	1,429.06	-	-	-	-	7,385	7,003	10,007,676	1,429.06
2/ GLENN-COLUSA I D	-	-	-	-	134,225	108,900	49,542,962	455.36	-	-	-	-	134,225	108,900	49,542,962	455.36
MAXWELL I D	-	-	-	-	3,480	3,380	1,673,100	495.00	-	-	-	-	3,480	3,380	1,673,100	495.00
MERIDIAN FARMS W C	-	-	-	-	9,427	9,161	5,101,136	556.83	-	-	-	-	9,427	9,161	5,101,136	556.83
MISCELLANEOUS CONTR	-	-	-	-	68,727	54,449	32,216,501	591.69	-	-	-	-	68,727	54,449	32,216,501	591.69
NATOMAS CENTRAL MWD	-	-	-	-	37,460	22,616	11,369,942	502.69	-	-	-	-	37,460	22,616	11,369,942	502.69
PELGER MUTUAL W C	-	-	-	-	2,835	2,216	1,540,916	695.67	-	-	-	-	2,835	2,216	1,540,916	695.67
PLEASANT GROVE-VERONA	-	-	-	-	7,428	4,706	2,319,001	492.57	-	-	-	-	7,428	4,706	2,319,001	492.57
PRINCETON-CODORA-GLENN	-	-	-	-	11,560	7,144	3,746,931	524.49	-	-	-	-	11,560	7,144	3,746,931	524.49
PROVIDENT I D	-	-	-	-	14,620	11,137	4,654,563	417.94	-	-	-	-	14,620	11,137	4,654,563	417.94
RECL DIST NO 108	-	-	-	-	51,999	36,045	20,761,442	576.82	-	-	-	-	51,999	36,045	20,761,442	576.82
RECL DIST NO 1004	-	-	-	-	19,792	12,881	6,034,355	468.47	-	-	-	-	19,792	12,881	6,034,355	468.47
ROBERTS DITCH I C	-	-	-	-	1,658	1,215	570,805	469.80	-	-	-	-	1,658	1,215	570,805	469.80
SARTAIN MUTUAL W C	-	-	-	-	787	723	318,221	440.14	-	-	-	-	787	723	318,221	440.14
SUTTER MUTUAL W C	-	-	-	-	46,746	33,334	25,324,928	759.73	-	-	-	-	46,746	33,334	25,324,928	759.73
SWINFORD TRACT I C	-	-	-	-	190	184	188,128	1,022.43	-	-	-	-	190	184	188,128	1,022.43
TISDALE I&D C	-	-	-	-	2,313	1,830	1,138,358	622.05	-	-	-	-	2,313	1,830	1,138,358	622.05
TOTAL-SHASTA DAM UNIT	-	-	-	-	446,509	334,613	186,014,668	555.58	-	-	-	-	446,509	334,613	186,014,668	555.58
TOTAL-SHASTA DIVISION	-	-	-	-	446,509	334,613	186,014,668	555.58	-	-	-	-	446,509	334,613	186,014,668	555.58
TRINITY RIVER DIVISION																
CLEAR CREEK SOUTH UNIT																
CLEAR CREEK CSD	-	-	-	-	4,900	2,980	1,693,575	568.31	-	-	-	-	4,900	2,980	1,693,575	568.31
COW CREEK UNIT																
BELLA VISTA W D	-	-	-	-	6,170	2,746	1,682,118	612.57	-	-	-	-	6,170	2,746	1,682,118	612.57
TOTAL-TRINITY RIVER DIV	-	-	-	-	11,070	5,726	3,375,693	589.54	-	-	-	-	11,070	5,726	3,375,693	589.54
WEST SAN JOAQUIN DIVISION																
SAN LUIS CANAL																
PANOCHE W D	-	-	-	-	9,052	8,718	12,169,542	1,395.91	-	-	-	-	9,052	8,718	12,169,542	1,395.91
PLEASANT VALLEY W D	-	-	-	-	-	-	-	-	321	320	241,619	755.06	321	320	241,619	755.06
3/ SAN LUIS W D	-	-	-	-	22,101	20,486	25,796,958	1,259.25	-	-	-	-	22,101	20,486	25,796,958	1,259.25
WESTLANDS W D	-	-	-	-	562,960	546,139	561,516,001	1,028.16	-	-	-	-	562,960	546,139	561,516,001	1,028.16
TOTAL-SAN LUIS CANAL	-	-	-	-	594,113	575,343	589,482,501	1,041.66	321	320	241,619	755.06	594,434	575,663	589,724,120	1,041.60
TOTAL-W SAN JOAQUIN DIV	-	-	-	-	594,113	575,343	589,482,501	1,041.66	321	320	241,619	755.06	594,434	575,663	589,724,120	1,041.60
CORPS OF ENGRS PROJ(INTGR)																
BLACK BUTTE																
STONY CREEK W D	-	-	-	-	-	-	-	-	929	-	-	-	929			
BUCHANAN UNIT																
3/ LA GRANZA W D	-	-	-	-	13,030	11,710	6,717,220	573.63	-	-	-	-	13,030	11,710	6,717,220	573.63
TOTAL-COE PROJ(INTGR)	-	-	-	-	13,030	11,710	6,717,220	573.63	929	-	-	-	13,959	11,710	6,717,220	573.63
CORPS OF ENGRS(NON-INTGR)																
NEW HOGAN																
CALAVERAS W D	398	398	373,950	939.57	-	-	-	-	-	-	-	-	398	398	373,950	939.57
STOCKTON-EAST W D	38,572	9,659	8,911,531	922.61	-	-	-	-	-	-	-	-	38,572	9,659	8,911,531	922.61
TOTAL-NEW HOGAN	38,970	10,057	9,285,481	923.29	-	-	-	-	-	-	-	-	38,970	10,057	9,285,481	923.29
TOTAL-COE PROJ(NON-INTGR)	38,970	10,057	9,285,481	923.29	-	-	-	-	-	-	-	-	38,970	10,057	9,285,481	923.29
TOTAL-CENTRAL VALLEY	114,753	76,651	61,534,767	813.40	2,460,740	2,048,327	2,321,183,703	1,132.68	135,766	112,660	77,724,920	689.72	2,711,259	2,237,668	2,460,443,390	1,099.56
1/ GEORGETOWN DIVIDE PUD, CA	-	-	-	-	5,065	1,752	1,207,592	689.26	-	-	-	-	5,065	1,752	1,207,592	689.26
HUMBOLDT, NV	-	-	-	-	39,623	27,391	9,937,664	362.81	-	-	-	-	39,623	27,391	9,937,664	362.81
1/ JACKSON VALLEY I D, CA	-	-	-	-	3,219	1,931	768,278	397.87	-	-	-	-	3,219	1,931	768,278	397.87
KLAMATH, CA-OR																
CALIFORNIA LANDS	93,491	74,247	52,185,689	702.87	-	-	-	-	-	-	-	-	93,491	74,247	52,185,689	702.87
OREGON LANDS	140,548	129,920	46,867,130	360.74	-	-	-	-	-	-	-	-	140,548	129,920	46,867,130	360.74
TOTAL-KLAMATH	234,039	204,167	99,052,819	485.15	-	-	-	-	-	-	-	-	234,039	204,167	99,052,819	485.15
1/ MOLOKAI, HI	13,680	4,200	8,964,903	2,134.50	-	-	-	-	-	-	-	-	13,680	4,200	8,964,903	2,134.50
1/ NEVADA I D, CA	-	-	-	-	58,022	13,450	12,124,613	901.46	-	-	-	-	58,022	13,450	12,124,613	901.46
NEWLANDS, NV	73,002	61,702	18,473,067	299.39	-	-	-	-	-	-	-	-	73,002	61,702	18,473,067	299.39
ORLAND, CA	20,078	16,481	5,250,243	318.56	-	-	-	-	-	-	-	-	20,078	16,481	5,250,243	318.56
1/ PIONEER WATER COMPANY, CA	-	-	-	-	3,340	-	-	-	-	-	-	-	3,340	-	-	-
1/ PLEASANT VALLEY CY W D, CA	-	-	-	-	12,682	10,638	74,920,590	7,042.73	-	-	-	-	12,682	10,638	74,920,590	7,042.73
1/ POND-POSO IMP DISTRICT, CA	-	-	-	-	20,330	18,278	17,800,902	973.90	-	-	-	-	20,330	18,278	17,800,902	973.90
1/ REDWOOD VALLEY CY W D, CA	-	-	-	-	4,692	4,079	4,420,935	1,083.83	-	-	-	-	4,692	4,079	4,420,935	1,083.83
2/ SAN BENITO, CA	-	-	-	-	31,996	22,260	46,802,280	2,102.53	-	-	-	-	31,996	22,260	46,802,280	2,102.53
SANTA MARIA, CA	-	-	-	-	35,200	27,300	127,174,402	4,658.40	-	-	-	-	35,200	27,300	127,174,402	4,658.40
SOLANO, CA																
MAIN PRAIRIE W D	-	-	-	-	13,105	10,856	6,072,870	559.45	-	-	-	-	13,105	10,856	6,072,870	559.45
3/ SOLANO I D	-	-	-	-	57,461	46,130	48,091,086	1,042.51	-	-	-	-	57,461	46,130	48,091,086	1,042.51
TOTAL-SOLANO	-	-	-	-	70,566	56,986	54,163,956	950.48	-	-	-	-	70,566	56,986	54,163,956	950.48
1/ SOUTH SAN JOAQUIN I D, CA	-	-	-	-	71,694	-	-	-	-	-	-	-	71,694			
1/ SOUTH SUTTER W D, CA	-	-	-	-	43,197	22,327	9,663,324	432.81	-	-	-	-	43,197	22,327	9,663,324	432.81
1/ TEHACHAPI-CUMMINGS CY WD, CA	-	-	-	-	11,029	-	-	-	-	-	-	-	11,029			
TRUCKEE STORAGE, NV-CA	-	-	-	-	28,980	11,430	3,559,970	311.46	-	-	-	-	28,980	11,430	3,559,970	311.46
VENTURA RIVER, CA	9,909	2,949	3,797,587	1,287.76	5,336	3,595	10,068,346	2,800.65	-	-	-	-	15,245	6,544	13,865,933	2,118.66
1/ WALKER RIVER I D, NV	-	-	-	-	79,000	60,210	19,612,788	325.74	-	-	-	-	79,000	60,210	19,612,788	325.74
1/ YOLO CY FC&WCD, CA	-	-	-	-	73,102	56,828	36,078,273	646.24	-	-	-	-	73,102	56,828	36,078,273	646.24
TOTALS - MP REGION	466,067	365,340	197,686,889	540.83	3,167,549	2,446,440	2,861,531,533	1,169.67	135,766	112,660	77,724,920	689.72	3,769,282	2,924,478	3,136,942,322	1,072.62

IRRIGATION AND GROSS CROP VALUE DATA BY REGION - 1984

REGION, PROJECT AND STATE	FULL IRRIGATION SERVICE				SUPPLEMENTAL IRRIGATION SERVICE				TEMPORARY IRRIGATION SERVICE				TOTAL			
	IRRIGABLE ACRES FOR SERVICE	IRRIGATED ACRES	GROSS CROP VALUE ($) TOTAL	GROSS CROP VALUE ($) PER IRRIGATED ACRE	IRRIGABLE ACRES FOR SERVICE	IRRIGATED ACRES	GROSS CROP VALUE ($) TOTAL	GROSS CROP VALUE ($) PER IRRIGATED ACRE	IRRIGABLE ACRES FOR SERVICE	IRRIGATED ACRES	GROSS CROP VALUE ($) TOTAL	GROSS CROP VALUE ($) PER IRRIGATED ACRE	IRRIGABLE ACRES FOR SERVICE	IRRIGATED ACRES	GROSS CROP VALUE ($) TOTAL	GROSS CROP VALUE ($) PER IRRIGATED ACRE
LOWER COLORADO																
BOULDER CANYON, AZ-CA-NV																
ALL-AMERICAN CANAL																
COACHELLA DIVISION	78,530	58,504	276,400,177	4,724.47	-	-	-	-	-	-	-	-	78,530	58,504	276,400,177	4,724.47
IMPERIAL DIVISION	511,750	449,993	561,728,570	1,248.31	-	-	-	-	-	-	-	-	511,750	449,993	561,728,570	1,248.31
TOTAL-ALL-AMERICAN CANAL	590,280	508,497	838,128,747	1,648.26	-	-	-	-	-	-	-	-	590,280	508,497	838,128,747	1,648.26
CIBOLA VALLEY IDD	3,760	3,035	2,626,804	865.44	-	-	-	-	-	-	-	-	3,760	3,035	2,626,804	865.44
MOHAVE VALLEY IDD	12,260	4,309	2,680,042	596.11	-	-	-	-	-	-	-	-	12,260	4,309	2,680,042	596.11
TOTAL-BOULDER CANYON	606,300	515,840	843,323,593	1,634.85	-	-	-	-	-	-	-	-	606,300	515,840	843,323,593	1,634.85
1/ BROWN CANAL COMPANY, AZ	979	772	323,634	419.22	-	-	-	-	-	-	-	-	979	772	323,634	419.22
1/ EASTERN MUNICIPAL W D, CA	-	-	-	-	35,660	7,860	21,683,968	2,758.77	-	-	-	-	35,660	7,860	21,683,968	2,758.77
GILA, AZ																
WELLTON-MOHAWK DIVISION	64,429	59,769	67,389,692	1,127.50	-	-	-	-	-	-	-	-	64,429	59,769	67,389,692	1,127.50
YUMA MESA DIVISION																
MESA UNIT	20,638	18,019	13,710,103	760.87	-	-	-	-	-	-	-	-	20,638	18,019	13,710,103	760.87
NORTH GILA VALLEY UNIT	8,231	5,676	13,096,768	2,349.20	-	-	-	-	-	-	-	-	8,231	5,676	13,096,768	2,349.20
SOUTH GILA VALLEY UNIT	10,900	9,899	26,111,018	2,689.03	-	-	-	-	-	-	-	-	10,900	9,899	26,111,018	2,689.03
TOTAL-YUMA MESA DIVISION	37,769	33,593	51,917,887	1,559.42	-	-	-	-	-	-	-	-	37,769	33,593	51,917,887	1,559.42
TOTAL-GILA	102,198	93,362	119,307,579	1,262.02	-	-	-	-	-	-	-	-	102,198	93,362	119,307,579	1,262.02
HILLANDER C I D, CRBSCP, AZ	-	-	-	-	-	-	-	-	-	-	-	-	-	-	-	-
1/ ROOSEVELT I D, AZ	38,060	24,714	15,565,937	629.44	-	-	-	-	320	320	109,440	342.00	320	320	109,440	342.00
1/ ROOSEVELT WCD, AZ	37,936	27,672	23,247,810	840.12	-	-	-	-	-	-	-	-	38,060	24,714	15,565,937	629.44
SALT RIVER, AZ																
SALT RIVER VALLEY WUA	236,172	74,980	92,352,746	1,232.03	-	-	-	-	-	-	-	-	37,936	27,672	23,247,810	840.12
SPECIAL CONTRACTORS	-	-	-	-	29,076	16,234	19,343,416	1,260.75	-	-	-	-	236,172	74,980	92,352,746	1,232.03
TOTAL-SALT RIVER	236,172	74,980	92,352,746	1,232.03	29,076	16,234	19,343,416	1,260.75	-	-	-	-	29,076	16,234	19,343,416	1,260.75
1/ VALLEY CENTER MWD, CA	-	-	-	-	-	-	-	-	-	-	-	-	265,148	90,194	111,696,183	1,238.45
1/ W SAN BERNARDINO CY W D, CA	-	-	-	-	26,933	22,802	28,588,680	1,253.78	-	-	-	-	26,933	22,802	28,588,680	1,253.78
YUMA, AZ-CA					3,818	866	866,887	1,003.33	-	-	-	-	3,818	866	866,887	1,003.33
RESERVATION DIVISION, CA																
BARD UNIT	7,120	6,862	15,819,411	2,306.73	-	-	-	-	-	-	-	-	7,120	6,862	15,819,411	2,306.73
INDIAN UNIT	7,556	5,183	7,355,664	1,419.46	-	-	-	-	-	-	-	-	7,556	5,183	7,355,664	1,419.46
TOTAL-RESERVATION DIV	14,676	12,045	23,175,065	1,924.04	-	-	-	-	-	-	-	-	14,676	12,045	23,175,065	1,924.04
VALLEY DIVISION, AZ	53,415	46,310	99,059,599	2,139.06	-	-	-	-	-	-	-	-	53,415	46,310	99,059,599	2,139.06
TOTAL-YUMA	68,091	58,355	122,234,664	2,094.67	-	-	-	-	-	-	-	-	68,091	58,355	122,234,664	2,094.67
YUMA AUXILIARY, AZ	3,406	2,504	1,816,920	725.21	-	-	-	-	-	-	-	-	3,406	2,504	1,816,920	725.21
TOTALS - LC REGION	1,095,134	797,879	1,218,161,692	1,526.75	98,267	46,762	70,484,851	1,507.31	320	320	109,440	342.00	1,193,741	844,961	1,288,755,983	1,525.23
UPPER COLORADO																
BOSTWICK PARK, CO	-	-	-	-	6,160	4,295	573,596	133.55	-	-	-	-	6,160	4,295	573,596	133.55
CENTRAL UTAH, UT																
BONNEVILLE UNIT																
DUCHESNE RIVER	-	-	-	-	15,771	15,771	4,000,088	253.64	-	-	-	-	15,771	15,771	4,000,088	253.64
MIDVIEW EXCHANGE	-	-	-	-	6,080	4,734	474,670	100.27	-	-	-	-	6,080	4,734	474,670	100.27
TOTAL-BONNEVILLE UNIT	-	-	-	-	21,851	20,506	4,474,758	218.23	-	-	-	-	21,851	20,506	4,474,758	218.23
JENSEN UNIT	-	-	-	-	4,080	4,080	1,465,466	359.18	-	-	-	-	4,080	4,080	1,465,466	359.18
VERNAL UNIT	-	-	-	-	14,700	13,848	2,929,183	211.52	-	-	-	-	14,700	13,848	2,929,183	211.52
TOTAL-CENTRAL UTAH	-	-	-	-	40,631	38,433	8,869,406	230.78	-	-	-	-	40,631	38,433	8,869,406	230.78
COLLBRAN, CO	-	-	-	-	22,210	20,115	2,488,350	123.71	-	-	-	-	22,210	20,115	2,488,350	123.71
EDEN, WY	17,010	16,169	1,623,399	100.46	-	-	-	-	-	-	-	-	17,010	16,169	1,623,399	100.46
EMERY COUNTY, UT																
COTTONWOOD CREEK CONS I C	-	-	-	-	5,151	4,791	968,074	199.97	-	-	-	-	5,151	4,791	968,074	199.97
HUNTINGTON-CLEVELAND I C	-	-	-	-	13,614	12,616	2,072,410	164.27	-	-	-	-	13,614	12,616	2,072,410	164.27
TOTAL-EMERY COUNTY	-	-	-	-	18,765	17,407	3,040,484	174.70	-	-	-	-	18,765	17,407	3,040,484	174.70
FLORIDA, CO	-	-	-	-	19,460	14,964	2,173,248	145.23	-	-	-	-	19,460	14,964	2,173,248	145.23
2/ FRUITGROWERS DAM, CO	-	-	-	-	2,690	2,366	1,066,860	450.68	-	-	-	-	2,690	2,366	1,066,860	450.68
GRAND VALLEY, CO																
GARFIELD GRAVITY DIV	23,341	20,784	7,209,919	361.33	-	-	-	-	-	-	-	-	23,341	20,784	7,209,919	361.33
MESA COUNTY-PALISADES I D	8,580	3,860	3,585,630	929.02	-	-	-	-	-	-	-	-	8,580	3,860	3,585,630	929.02
ORCHARD MESA DIVISION	9,852	5,159	6,673,920	1,293.66	-	-	-	-	-	-	-	-	9,852	5,159	6,673,920	1,293.66
TOTAL-GRAND VALLEY	41,773	29,803	17,769,469	596.23	-	-	-	-	-	-	-	-	41,773	29,803	17,769,469	596.23
HAMMOND, NM	3,933	3,001	1,066,626	361.19	-	-	-	-	-	-	-	-	3,933	3,001	1,066,626	361.19
HYRUM, UT	-	-	-	-	6,800	6,366	789,360	124.00	-	-	-	-	6,800	6,366	789,360	124.00
LYMAN, WY	-	-	-	-	38,678	38,116	2,670,970	70.07	-	-	-	-	38,678	38,116	2,670,970	70.07
1/ MALAD VALLEY I C, ID	-	-	-	-	5,600	5,600	967,800	172.82	-	-	-	-	5,600	5,600	967,800	172.82
MANCOS, CO	-	-	-	-	13,746	11,359	1,491,057	131.27	-	-	-	-	13,746	11,359	1,491,057	131.27
MOON LAKE, UT	-	-	-	-	75,256	72,348	8,346,443	115.36	-	-	-	-	75,256	72,348	8,346,443	115.36
NEWTON, UT	-	-	-	-	2,861	2,861	763,719	266.94	-	-	-	-	2,861	2,861	763,719	266.94

IRRIGATION AND GROSS CROP VALUE DATA BY REGION - 1984

REGION, PROJECT AND STATE	FULL IRRIGATION SERVICE				SUPPLEMENTAL IRRIGATION SERVICE				TEMPORARY IRRIGATION SERVICE				TOTAL			
	IRRIGABLE ACRES FOR SERVICE	IRRIGATED ACRES	GROSS CROP VALUE ($) TOTAL	GROSS CROP VALUE ($) PER IRRIGATED ACRE	IRRIGABLE ACRES FOR SERVICE	IRRIGATED ACRES	GROSS CROP VALUE ($) TOTAL	GROSS CROP VALUE ($) PER IRRIGATED ACRE	IRRIGABLE ACRES FOR SERVICE	IRRIGATED ACRES	GROSS CROP VALUE ($) TOTAL	GROSS CROP VALUE ($) PER IRRIGATED ACRE	IRRIGABLE ACRES FOR SERVICE	IRRIGATED ACRES	GROSS CROP VALUE ($) TOTAL	GROSS CROP VALUE ($) PER IRRIGATED ACRE
UPPER COLORADO (CONT)																
OGDEN RIVER, UT																
1/ WEBER-BOX ELDER C D, PROJ1	-	-	-	-	1,210	365	372,288	1,019.97	-	-	-	-	1,210	365	372,288	1,019.97
1/ WEBER-BOX ELDER C D, PROJ2	-	-	-	-	1,400	870	563,490	647.69	-	-	-	-	1,400	870	563,490	647.69
OTHER PROJECT LANDS	-	-	-	-	22,001	12,731	9,969,726	782.32	-	-	-	-	22,001	12,731	9,969,726	782.32
TOTAL-OGDEN RIVER	-	-	-	-	24,611	13,966	10,885,504	780.14	-	-	-	-	24,611	13,966	10,885,504	780.14
PAONIA, CO	-	-	-	-	15,300	10,663	5,404,870	507.37	-	-	-	-	15,300	10,663	5,404,870	507.37
PINE RIVER, CO-NM																
PINE RIVER, CO	-	-	-	-	41,280	-	-	-	-	-	-	-	41,280			
PINE RIVER, NM	-	-	-	-	-	-	-	-	416	-	-	-	416			
TOTAL-PINE RIVER	-	-	-	-	41,280	-	-	-	416	-	-	-	41,696			
PINE RIVER INDIAN I P, CO	-	-	-	-	16,120	-	-	-	-	-	-	-	16,120			
PRESTON BENCH, ID	-	-	-	-	5,571	5,196	1,396,022	268.48	-	-	-	-	5,571	5,196	1,396,022	268.48
PROVO RIVER, UT	-	-	-	-	48,156	36,466	22,038,166	604.02	-	-	-	-	48,156	36,466	22,038,166	604.02
SANPETE, UT																
EPHRAIM DIVISION	-	-	-	-	7,661	6,730	1,267,869	188.39	-	-	-	-	7,661	6,730	1,267,869	188.39
SPRING CITY DIVISION	-	-	-	-	7,085	6,800	1,413,614	207.88	-	-	-	-	7,085	6,800	1,413,614	207.88
TOTAL-SANPETE	-	-	-	-	14,746	13,530	2,681,473	198.19	-	-	-	-	14,746	13,530	2,681,473	198.19
SCOFIELD, UT	-	-	-	-	26,060	19,606	4,795,460	244.60	-	-	-	-	26,060	19,606	4,795,460	244.60
1/ SETTLEMENT CANYON I C, UT	-	-	-	-	1,074	944	318,877	337.79	-	-	-	-	1,074	944	318,877	337.79
SILT, CO	-	-	-	-	7,044	5,383	837,310	155.26	-	-	-	-	7,044	5,383	837,310	155.26
SMITH FORK, CO	-	-	-	-	9,479	8,924	1,196,590	134.09	-	-	-	-	9,479	8,924	1,196,590	134.09
1/ ST. JOHN IRRIGATING C, ID	-	-	-	-	5,800	5,800	1,052,328	181.44	-	-	-	-	5,800	5,800	1,052,328	181.44
STRAWBERRY VALLEY, UT																
HIGHLINE DIVISION	17,270	16,241	8,569,052	527.62	-	-	-	-	-	-	-	-	17,270	16,241	8,569,052	527.62
SPANISH FORK DIVISION	-	-	-	-	10,078	17,176	4,072,011	237.08	-	-	-	-	10,078	17,176	4,072,011	237.08
SPRINGVILLE-MAPLETON DIV	-	-	-	-	9,223	7,925	2,365,695	298.51	-	-	-	-	9,223	7,925	2,365,695	298.51
TOTAL-STRAWBERRY VALLEY	17,270	16,241	8,569,052	527.62	27,301	25,101	6,437,706	256.47	-	-	-	-	44,571	41,342	15,006,758	362.99
UNCOMPAHGRE, CO																
UNCOMPAHGRE CLASS I-3	73,037	63,250	24,065,882	380.49	-	-	-	-	-	-	-	-	73,037	63,250	24,065,882	380.49
UNCOMPAHGRE, RELEASED	3,260	2,918	1,393,760	477.64	-	-	-	-	-	-	-	-	3,260	2,918	1,393,760	477.64
TOTAL-UNCOMPAHGRE	76,297	66,168	25,459,642	384.77	-	-	-	-	-	-	-	-	76,297	66,168	25,459,642	384.77
WEBER BASIN, UT																
1/ BOUNTIFUL WATER SUBCON D	-	-	-	-	4,400	506	568,597	1,127.91	-	-	-	-	4,400	506	568,597	1,127.91
1/ CENTERVILLE-DEWEL CRK I D	-	-	-	-	966	451	2,468,549	5,461.33	-	-	-	-	966	451	2,468,549	5,461.33
1/ FARMINGTON AREA PRESS. I D	-	-	-	-	3,008	2,500	977,095	390.84	-	-	-	-	3,008	2,500	977,095	390.84
1/ HAIGHTS CREEK I C	-	-	-	-	2,767	1,769	466,820	263.89	-	-	-	-	2,767	1,769	466,820	263.89
1/ KAYS CREEK I C	-	-	-	-	810	293	164,226	560.50	-	-	-	-	810	293	164,226	560.50
1/ SOUTH DAVIS CY WID	-	-	-	-	801	272	471,296	1,732.71	-	-	-	-	801	272	471,296	1,732.71
OTHER PROJECT LANDS	-	-	-	-	28,430	19,050	13,221,598	694.06	-	-	-	-	28,430	19,050	13,221,598	694.06
TOTAL-WEBER BASIN	-	-	-	-	41,179	24,840	18,329,181	737.88	-	-	-	-	41,179	24,840	18,329,181	737.88
WEBER RIVER, UT																
1/ HOOPER IRRIGATION COMPANY	-	-	-	-	11,665	10,415	3,783,334	363.26	-	-	-	-	11,665	10,415	3,783,334	363.26
1/ ROY WATER CONSERV SUBD	-	-	-	-	3,642	1,280	730,227	562.68	-	-	-	-	3,642	1,280	730,227	562.68
1/ SOUTH WEBER WID	-	-	-	-	900	536	107,462	200.84	-	-	-	-	900	536	107,462	200.84
OTHER PROJECT LANDS	-	-	-	-	90,076	81,233	40,072,443	493.30	-	-	-	-	90,076	81,233	40,072,443	493.30
TOTAL-WEBER RIVER	-	-	-	-	106,183	93,463	44,693,466	478.08	-	-	-	-	106,183	93,463	44,693,466	478.08
TOTALS - UC REGION	186,283	131,462	84,507,066	414.62	640,761	498,130	183,296,331	307.74	416	-	-	-	787,460	629,592	267,802,418	330.00
SOUTHWEST																
1/ ADAMS GARDENS I D, TX	7,560	6,166	1,739,201	282.11	-	-	-	-	-	-	-	-	7,560	6,166	1,739,201	282.11
BALMORHEA, TX	-	-	-	-	10,606	3,326	1,146,966	344.85	-	-	-	-	10,606	3,326	1,146,966	344.85
1/ BROWNSVILLE IDD, TX	17,310	14,810	6,013,963	406.07	-	-	-	-	-	-	-	-	17,310	14,810	6,013,963	406.07
CARLSBAD, NM	26,066	24,234	9,676,947	399.31	-	-	-	-	-	-	-	-	26,066	24,234	9,676,947	399.31
1/ DONNA I D, TX	37,416	31,372	18,994,801	605.47	-	-	-	-	-	-	-	-	37,416	31,372	18,994,801	605.47
FORT DUMMER, NM	6,500	6,266	960,610	153.33	-	-	-	-	-	-	-	-	6,500	6,266	960,610	153.33
1/ HARLINGEN I D, TX	38,582	33,336	11,981,786	359.73	-	-	-	-	-	-	-	-	38,582	33,336	11,981,786	359.73
1/ HIDALGO COUNTY WID NO 6, TX	6,763	5,563	4,944,236	888.77	-	-	-	-	-	-	-	-	6,763	5,563	4,944,236	888.77
LOWER RIO GRANDE REHAB, TX																
LA FERIA DIVISION	33,124	26,217	10,687,664	408.04	-	-	-	-	-	-	-	-	33,124	26,217	10,687,664	408.04
MERCEDES DIVISION	72,082	61,119	33,474,841	547.70	-	-	-	-	-	-	-	-	72,082	61,119	33,474,841	547.70
TOTAL-LOWER RIO GRANDE REHAB	105,206	87,336	44,172,495	505.79	-	-	-	-	-	-	-	-	105,206	87,336	44,172,495	505.79
MIDDLE RIO GRANDE, NM	69,652	57,232	22,382,991	391.09	-	-	-	-	-	-	-	-	69,652	57,232	22,382,991	391.09
RIO GRANDE, NM-TX																
RIO GRANDE, NM																
ELEPHANT BUTTE I D	102,062	79,201	86,827,409	1,096.29	-	-	-	-	-	-	-	-	102,062	79,201	86,827,409	1,096.29
RIO GRANDE, TX																
EL PASO CY WID NO 1	76,114	47,184	32,307,587	684.67	-	-	-	-	-	-	-	-	76,114	47,184	32,307,587	684.67
HUDSPETH CY NO 1	-	-	-	-	18,342	14,646	5,913,689	406.55	-	-	-	-	18,342	14,646	5,913,689	406.55
TOTAL-RIO GRANDE, TX	76,114	47,184	32,307,587	684.67	18,342	14,646	5,913,689	406.55	-	-	-	-	94,456	61,830	38,221,276	618.27
TOTAL-RIO GRANDE	178,166	126,416	119,130,078	942.56	18,342	14,646	5,913,689	406.55	-	-	-	-	196,508	140,941	125,043,886	887.24

IRRIGATION AND GROSS CROP VALUE DATA BY REGION - 1984

REGION, PROJECT AND STATE	FULL IRRIGATION SERVICE				SUPPLEMENTAL IRRIGATION SERVICE				TEMPORARY IRRIGATION SERVICE				TOTAL			
	IRRIGABLE ACRES FOR SERVICE	IRRIGATED ACRES	GROSS CROP VALUE ($) TOTAL	GROSS CROP VALUE ($) PER IRRIGATED ACRE	IRRIGABLE ACRES FOR SERVICE	IRRIGATED ACRES	GROSS CROP VALUE ($) TOTAL	GROSS CROP VALUE ($) PER IRRIGATED ACRE	IRRIGABLE ACRES FOR SERVICE	IRRIGATED ACRES	GROSS CROP VALUE ($) TOTAL	GROSS CROP VALUE ($) PER IRRIGATED ACRE	IRRIGABLE ACRES FOR SERVICE	IRRIGATED ACRES	GROSS CROP VALUE ($) TOTAL	GROSS CROP VALUE ($) PER IRRIGATED ACRE
SOUTHWEST (CONT)																
SAN ANGELO, TX	10,000	-	-	-	-	-	-	-	-	-	-	-	10,000			
SAN JUAN-CHAMA, NM	-	-	-	-	2,708	2,408	546,186	226.41	-	-	-	-	2,708	2,408	546,186	226.41
1/ SANTA MARIA I D, TX	4,461	3,693	2,366,636	640.86	-	-	-	-	-	-	-	-	4,461	3,693	2,366,636	640.86
TUCUMCARI, NM	41,411	30,871	6,103,711	186.32	-	-	-	-	-	-	-	-	41,411	30,871	6,103,711	186.32
VERMEJO, NM	7,379	6,562	1,024,893	156.42	-	-	-	-	-	-	-	-	7,379	6,562	1,024,893	156.42
W C AUSTIN, OK	46,802	36,017	9,649,084	276.86	-	-	-	-	-	-	-	-	46,802	36,017	9,649,084	276.86
TOTALS - SW REGION	621,381	468,940	258,186,218	560.93	31,718	20,262	7,606,868	376.01	-	-	-	-	653,998	489,122	265,761,077	543.34
UPPER MISSOURI																
BELLE FOURCHE, SD	57,068	51,116	8,436,361	166.03	-	-	-	-	-	-	-	-	57,068	51,116	8,436,361	165.03
BUFFALO RAPIDS, MT																
2/ IRRIGATION DISTRICT NO 1	13,254	11,230	3,988,379	383.09	-	-	-	-	-	-	-	-	13,254	11,230	3,988,379	383.09
2/ IRRIGATION DISTRICT NO 2	9,465	7,686	2,578,724	339.22	-	-	-	-	-	-	-	-	9,465	7,686	2,578,724	339.22
TOTAL-BUFFALO RAPIDS	22,719	18,916	6,548,103	347.50	-	-	-	-	-	-	-	-	22,719	18,916	6,548,103	347.50
BUFORD-TRENTON, ND	7,666	7,306	2,636,982	360.93	-	-	-	-	2,496	839	236,831	282.04	10,161	8,146	2,873,813	352.81
HUNTLEY, MT	27,333	26,261	6,868,141	271.99	-	-	-	-	-	-	-	-	27,333	26,261	6,868,141	271.99
INTAKE, MT	881	736	146,881	199.00	-	-	-	-	-	-	-	-	881	736	146,881	199.00
LOWER YELLOWSTONE, MT-ND																
DISTRICT NO 1, MT	34,481	28,464	12,273,787	431.36	-	-	-	-	-	-	-	-	34,481	28,464	12,273,787	431.36
DISTRICT NO 2, ND	17,682	16,146	7,316,812	453.14	-	-	-	-	-	-	-	-	17,682	16,146	7,316,812	453.14
WATER RENTAL LANDS	-	-	-	-	-	-	-	-	1,515	1,383	431,887	312.29	1,515	1,383	431,887	312.29
TOTAL-LOWER YELLOWSTONE	52,153	44,590	19,590,709	439.24	-	-	-	-	1,515	1,383	431,887	312.29	53,668	45,993	20,021,896	435.42
MILK RIVER, MT																
CHINOOK DIVISION	37,272	36,408	6,318,885	178.46	-	-	-	-	-	-	-	-	37,272	36,408	6,318,885	178.46
DODSON PUMPING UNIT	1,147	723	99,122	137.10	-	-	-	-	-	-	-	-	1,147	723	99,122	137.10
FORT BELKNAP INDIAN RESV	10,880	4,861	158,436	32.59	-	-	-	-	-	-	-	-	10,880	4,861	158,436	32.59
GLASGOW DIVISION	18,011	12,487	1,143,686	91.61	-	-	-	-	-	-	-	-	18,011	12,487	1,143,686	91.61
MALTA DIVISION	42,406	34,848	3,443,929	98.88	-	-	-	-	-	-	-	-	42,406	34,848	3,443,929	98.88
PRIVATE PUMPERS PERMANENT	11,529	9,527	2,644,219	277.56	-	-	-	-	-	-	-	-	11,529	9,527	2,644,219	277.56
TOTAL-MILK RIVER	130,981	97,981	13,807,018	141.53	-	-	-	-	-	-	-	-	130,981	97,981	13,807,018	141.53
PICK-SLOAN MISSOURI B PROG																
GIENHORN BASIN DIV, WY																
HANOVER-BLUFF UNIT																
HIGHLAND-HANOVER I D	6,106	5,307	1,980,264	367.48	-	-	-	-	-	-	-	-	6,106	5,307	1,980,264	367.48
UPPER BLUFF I D	1,335	1,268	471,930	372.11	-	-	-	-	-	-	-	-	1,335	1,268	471,930	372.11
TOTAL-HANOVER-BLUFF UNIT	7,441	6,575	2,452,194	368.38	-	-	-	-	-	-	-	-	7,441	6,575	2,452,194	368.38
OIL CREEK UNIT																
LACERNE PUMP	-	-	-	-	3,986	3,480	711,930	204.58	-	-	-	-	3,986	3,480	711,930	204.58
MIDDLE & UPPER	-	-	-	-	8,746	8,470	1,269,122	149.84	-	-	-	-	8,746	8,470	1,269,122	149.84
TOTAL-OIL CREEK UNIT	-	-	-	-	12,740	11,950	1,981,061	186.78	-	-	-	-	12,740	11,950	1,981,061	186.78
TOTAL-GIENHORN BASIN DIV	7,441	6,575	2,452,194	368.38	12,740	11,950	1,981,061	186.78	-	-	-	-	20,181	18,525	4,433,255	237.68
BOYSEN DIVISION, WY																
BOYSEN UNIT																
BIG HORN CANAL ASSOC	-	-	-	-	23,373	-	693,675	-	-	-	-	-	23,373		693,675	
BLUFF I D	-	-	-	-	2,978	-	123,864	-	-	-	-	-	2,978		123,864	
HANOVER I D	-	-	-	-	13,184	12,760	4,277,180	336.47	-	-	-	-	13,184	12,760	4,277,180	336.47
LECLAIR I D	-	-	-	-	11,010	110	-	-	-	-	-	-	11,010	110		
RIVERTON VALLEY I D	-	-	-	-	8,400	236	-	-	-	-	-	-	8,400	236		
WORLAND AREA	-	-	-	-	1,749	-	67,661	-	-	-	-	-	1,749		67,661	
TOTAL-BOYSEN UNIT	-	-	-	-	61,192	13,106	5,162,510	393.94	-	-	-	-	61,192	13,106	5,162,510	393.94
TOTAL-BOYSEN DIVISION	-	-	-	-	61,192	13,106	5,162,510	393.94	-	-	-	-	61,192	13,106	5,162,510	393.94
CHEYENNE DIVISION, SD-WY																
ANGOSTURA UNIT	12,218	11,462	2,488,079	216.52	-	-	-	-	-	-	-	-	12,218	11,462	2,488,079	216.52
KEYHOLE UNIT	-	-	-	-	4,823	-	-	-	-	-	-	-	4,823			
RAPID VALLEY UNIT	-	-	-	-	8,900	7,736	1,267,861	163.91	-	-	-	-	8,900	7,736	1,267,861	163.91
TOTAL-CHEYENNE DIVISION	12,218	11,462	2,488,079	216.52	13,723	7,736	1,267,861	163.91	-	-	-	-	26,941	19,217	3,755,940	195.44
GRAND DIVISION, SD	2,179	1,341	207,004	154.37	-	-	-	-	-	-	-	-	2,179	1,341	207,004	154.37
SHADEHILL UNIT																
HEART DIVISION, ND	400	343	27,263	79.48	-	-	-	-	-	-	-	-	400	343	27,263	79.48
DICKINSON UNIT																
HEART BUTTE UNIT, ND	4,224	3,730	443,181	118.82	-	-	-	-	-	-	-	-	4,224	3,730	443,181	118.82
LOWER HEART I C	1,339	1,136	150,648	132.61	-	-	-	-	-	-	-	-	1,339	1,136	150,648	132.61
INDIVIDUAL PUMPERS	2,511	1,876	272,488	145.26	-	-	-	-	-	-	-	-	2,511	1,876	272,488	145.26
U HEART RIVER I D	2,274	1,741	248,488	142.76	-	-	-	-	-	-	-	-	2,274	1,741	248,488	142.76
TOTAL-HEART BUTTE	8,474	7,084	865,781	140.26	-	-	-	-	-	-	-	-	8,474	7,084	865,781	140.26
TOTAL-HEART DIVISION	8,474	7,084	865,781	140.26	-	-	-	-	-	-	-	-	8,474	7,084	865,781	140.26
HELENA-GREAT FALLS DIV, MT																
HELENA VALLEY UNIT																
HELENA VALLEY I D	15,606	13,748	2,680,990	208.10	-	-	-	-	-	-	-	-	15,606	13,748	2,680,990	208.10
U HELENA WATER SUPPLY	-	-	-	-	2,000	300	67,133	217.36	-	-	-	-	2,000	300	67,133	217.36
TOTAL-HELENA VALLEY UNIT	15,606	13,748	2,680,990	208.10	2,000	300	67,133	217.36	-	-	-	-	17,606	14,047	2,748,123	208.36
TOTAL-HELENA-GREAT FALLS D	15,606	13,748	2,680,990	208.10	2,000	300	67,133	217.36	-	-	-	-	17,606	14,047	2,748,123	208.36
MARIAS DIVISION, MT																
LOWER MARIAS UNIT	3,166	2,666	613,148	177.81	-	-	-	-	-	-	-	-	3,166	2,666	613,148	177.81

IRRIGATION AND GROSS CROP VALUE DATA BY REGION - 1984

REGION, PROJECT AND STATE	FULL IRRIGATION SERVICE: IRRIGABLE ACRES FOR SERVICE	FULL: IRRIGATED ACRES	FULL: GROSS CROP VALUE ($) TOTAL	FULL: GROSS CROP VALUE ($) PER IRRIGATED ACRE	SUPPLEMENTAL IRRIGATION SERVICE: IRRIGABLE ACRES FOR SERVICE	SUPPLEMENTAL: IRRIGATED ACRES	SUPPLEMENTAL: GROSS CROP VALUE ($) TOTAL	SUPPLEMENTAL: GROSS CROP VALUE ($) PER IRRIGATED ACRE	TEMPORARY IRRIGATION SERVICE: IRRIGABLE ACRES FOR SERVICE	TEMPORARY: IRRIGATED ACRES	TEMPORARY: GROSS CROP VALUE ($) TOTAL	TEMPORARY: GROSS CROP VALUE ($) PER IRRIGATED ACRE	TOTAL: IRRIGABLE ACRES FOR SERVICE	TOTAL: IRRIGATED ACRES	TOTAL: GROSS CROP VALUE ($) TOTAL	TOTAL: GROSS CROP VALUE ($) PER IRRIGATED ACRE
UPPER MISSOURI (CONT)																
NO DAKOTA PUMPING DIV, ND																
PORT CLARK UNIT	1,929	534	48,821	91.43	-	-	-	-	-	-	-	-	1,929	534	48,821	91.43
THREE FORKS DIVISION, MT																
CROW CREEK PUMP UNIT	5,018	4,233	1,038,953	245.44	-	-	-	-	730	730	169,987	232.87	5,748	4,963	1,208,940	243.59
EAST BENCH UNIT	21,600	20,531	5,559,329	270.78	28,004	25,769	4,401,750	170.82	-	-	-	-	49,604	46,300	9,961,079	215.14
TOTAL-THREE FORKS DIV	26,618	24,764	6,598,282	266.45	28,004	25,769	4,401,750	170.82	730	730	169,987	232.87	55,352	51,263	11,170,019	217.90
WIND DIVISION, WY																
RIVERTON UNIT	64,332	60,628	12,938,798	213.41	-	-	-	-	8,597	7,820	1,025,277	131.11	72,929	68,448	13,964,075	204.01
YELLOWSTONE DIVISION, MT																
SAVAGE UNIT	2,200	2,016	813,866	403.90	-	-	-	-	-	-	-	-	2,200	2,016	813,866	403.90
TOTAL-PICK-SLOAN MBP	144,356	131,068	29,882,553	228.01	117,659	58,868	12,880,415	218.80	9,327	8,550	1,195,274	139.80	271,341	198,476	43,958,241	221.48
SHOSHONE, MT-WY																
ELK WATER USERS ASSOC	-	-	-	-	4,261	-	-	-	-	-	-	-	4,261			
FRANNIE DIVISION																
MONTANA LANDS	81	60	14,340	239.00	-	-	-	-	-	-	-	-	81	60	14,340	239.00
WYOMING LANDS	15,038	13,046	2,206,344	169.12	-	-	-	-	587	364	46,229	127.00	15,625	13,410	2,252,573	167.98
TOTAL-FRANNIE DIVISION	15,119	13,106	2,220,684	169.44	-	-	-	-	587	364	46,229	127.00	15,706	13,470	2,266,913	168.29
GARLAND DIVISION	35,863	31,823	8,624,846	271.03	-	-	-	-	-	-	-	-	35,863	31,823	8,624,846	271.03
HEART MOUNTAIN DIVISION	31,120	28,635	6,827,329	238.43	-	-	-	-	-	-	-	-	31,120	28,635	6,827,329	238.43
LOVELL I D	-	-	-	-	10,300	-	232,240	-	-	-	-	-	10,300		232,240	
WILLWOOD DIVISION	11,676	9,921	2,429,282	244.86	-	-	-	-	-	-	-	-	11,676	9,921	2,429,282	244.86
TOTAL-SHOSHONE	93,778	83,485	20,102,141	240.79	14,561	-	232,240		587	364	46,229	127.00	108,926	83,849	20,380,610	243.06
SUN RIVER, MT																
FORT SHAW DIVISION	10,144	8,966	1,068,268	119.03	-	-	-	-	-	-	-	-	10,144	8,966	1,068,268	119.03
GREENFIELDS DIVISION	80,866	74,193	15,271,664	205.84	-	-	-	-	2,161	2,161	456,048	211.04	83,027	76,354	15,727,712	205.98
TOTAL-SUN RIVER	91,010	83,159	16,339,932	196.37	-	-	-	-	2,161	2,161	456,048	211.04	93,171	85,320	16,795,980	196.74
TOTALS - UM REGION	617,793	643,107	124,344,700	228.95	132,220	58,868	13,112,665	222.75	16,096	13,297	2,360,079	177.94	766,089	615,272	139,823,434	227.26
LOWER MISSOURI																
1/ CENTRAL NEBRASKA PP&ID, NE	-	-	-	-	38,913	37,877	14,992,229	394.77	-	-	-	-	38,913	37,877	14,992,229	394.77
COLORADO-BIG THOMPSON, CO	-	-	-	-	720,000	632,024	298,257,310	471.91	-	-	-	-	720,000	632,024	298,257,310	471.91
FRYINGPAN-ARKANSAS, CO	-	-	-	-	260,600	255,526	87,111,636	340.91	-	-	-	-	260,600	255,526	87,111,636	340.91
KENDRICK, WY	24,265	20,907	1,912,133	91.51	-	-	-	-	-	-	-	-	24,265	20,907	1,912,133	91.51
MIRAGE FLATS, NE	11,662	10,736	3,131,916	291.72	-	-	-	-	-	-	-	-	11,662	10,736	3,131,916	291.72
NORTH PLATTE, NE-WY																
NEBRASKA LANDS																
GERING-FT LARAMIE I D	54,846	52,614	22,243,028	422.76	-	-	-	-	-	-	-	-	54,846	52,614	22,243,028	422.76
NORTHPORT I D	16,170	14,357	4,331,365	301.69	-	-	-	-	-	-	-	-	16,170	14,357	4,331,365	301.69
PATHFINDER I D	100,949	96,156	36,170,376	376.16	-	-	-	-	-	-	-	-	100,949	96,156	36,170,376	376.16
GP-WARREN ACT CONTR																
BEERLINE ICC	-	-	-	-	1,003	928	269,562	290.48	-	-	-	-	1,003	928	269,562	290.48
BROWNS CREEK I D	-	-	-	-	6,064	4,568	1,214,018	264.78	-	-	-	-	6,064	4,568	1,214,018	264.78
CENTRAL I D	-	-	-	-	2,127	1,450	507,248	349.83	-	-	-	-	2,127	1,450	507,248	349.83
CHIMNEY ROCK I D	-	-	-	-	5,636	5,172	1,367,486	264.40	-	-	-	-	5,636	5,172	1,367,486	264.40
FARMERS I D	-	-	-	-	63,324	60,179	26,966,728	448.09	-	-	-	-	63,324	60,179	26,966,728	448.09
GERING I D	-	-	-	-	14,254	10,969	4,169,029	380.33	-	-	-	-	14,254	10,969	4,169,029	380.33
TOTAL-GP-WARREN ACT CONT	-	-	-	-	92,388	83,273	34,492,071	414.20	-	-	-	-	92,388	83,273	34,492,071	414.20
TOTAL-NEBRASKA LANDS	171,964	163,127	62,744,769	384.64	92,388	83,273	34,492,071	414.20	-	-	-	-	264,352	246,400	97,236,840	394.63
WYOMING LANDS																
GOSHEN I D	52,484	51,706	16,119,340	311.76	-	-	-	-	-	-	-	-	52,484	51,706	16,119,340	311.76
GP-WARREN ACT CONTR																
HILL I D	-	-	-	-	3,650	3,577	1,178,567	329.49	-	-	-	-	3,650	3,577	1,178,567	329.49
LINGLE WUA	-	-	-	-	11,717	11,487	3,684,723	320.77	-	-	-	-	11,717	11,487	3,684,723	320.77
ROCK RANCH D C	-	-	-	-	950	950	349,575	367.97	-	-	-	-	950	950	349,575	367.97
TOTAL-GP-WARREN ACT CONT	-	-	-	-	16,317	16,014	5,212,865	325.52	-	-	-	-	16,317	16,014	5,212,865	325.52
WYOMING NON-DIST LANDS	1,789	1,710	615,143	359.73	-	-	-	-	-	-	-	-	1,789	1,710	615,143	359.73
TOTAL-WYOMING LANDS	54,273	53,415	16,734,483	313.29	16,317	16,014	5,212,865	325.52	-	-	-	-	70,590	69,429	21,947,348	316.11
TOTAL-NORTH PLATTE	226,237	216,542	79,479,271	367.04	108,705	99,287	39,704,936	399.90	-	-	-	-	334,942	315,829	119,184,207	377.37
PICK-SLOAN MISSOURI B PROG																
BOSTWICK DIV, KS-NE																
KANSAS-BOSTWICK I D	40,100	30,048	9,921,925	330.20	-	-	-	-	-	-	-	-	40,100	30,048	9,921,925	330.20
NEBRASKA-BOSTWICK I D	22,787	20,461	6,845,817	334.58	-	-	-	-	-	-	-	-	22,787	20,461	6,845,817	334.58
TOTAL-BOSTWICK DIV	62,887	50,509	16,767,742	331.98	-	-	-	-	-	-	-	-	62,887	50,509	16,767,742	331.98
FRENCHMAN-CAMBRIDGE DIV, NE																
FRENCHMAN-CAMBRIDGE I D	46,000	43,069	12,510,889	290.38	-	-	-	-	-	-	-	-	46,000	43,069	12,510,889	290.38
FRENCHMAN VALLEY I D	-	-	-	-	9,600	8,606	2,776,505	322.61	-	-	-	-	9,600	8,606	2,776,505	322.61
H&RW IRRIGATION DIST	11,490	10,864	3,022,779	278.24	-	-	-	-	-	-	-	-	11,490	10,864	3,022,779	278.24
TOTAL-FRENCHMAN-CAMBRIDGE	57,490	53,933	15,533,668	287.98	9,600	8,606	2,776,505	322.61	-	-	-	-	67,090	62,539	18,310,173	292.73
KANSAS DIVISION, KS																
ALMENA UNIT	5,763	-	-	-	-	-	-	-	-	-	-	-	5,763			
MIDDLE LOUP DIVISION, NE																
FARWELL UNIT	50,051	45,337	13,139,010	289.81	-	-	-	-	-	-	-	-	50,051	45,337	13,139,010	289.81
SARGENT UNIT	13,363	12,550	3,572,690	284.66	-	-	-	-	-	-	-	-	13,363	12,550	3,572,690	284.66
TOTAL-MIDDLE LOUP DIV	63,414	57,887	16,711,700	288.70	-	-	-	-	-	-	-	-	63,414	57,887	16,711,700	288.70

IRRIGATION AND GROSS CROP VALUE DATA BY REGION - 1984

REGION, PROJECT AND STATE	FULL IRRIGATION SERVICE				SUPPLEMENTAL IRRIGATION SERVICE				TEMPORARY IRRIGATION SERVICE				TOTAL			
	IRRIGABLE ACRES FOR SERVICE	IRRIGATED ACRES	GROSS CROP VALUE ($) TOTAL	GROSS CROP VALUE ($) PER IRRIGATED ACRE	IRRIGABLE ACRES FOR SERVICE	IRRIGATED ACRES	GROSS CROP VALUE ($) TOTAL	GROSS CROP VALUE ($) PER IRRIGATED ACRE	IRRIGABLE ACRES FOR SERVICE	IRRIGATED ACRES	GROSS CROP VALUE ($) TOTAL	GROSS CROP VALUE ($) PER IRRIGATED ACRE	IRRIGABLE ACRES FOR SERVICE	IRRIGATED ACRES	GROSS CROP VALUE ($) TOTAL	GROSS CROP VALUE ($) PER IRRIGATED ACRE
LOWER MISSOURI (CONT)																
OREGON TRAIL DIV, NE-WY																
GLENDO UNIT-NE																
BRIDGEPORT I D	-	-	-	-	14,567	8,190	2,810,491	343.16	-	-	-	-	14,567	8,190	2,810,491	343.16
ENTERPRISE I D	-	-	-	-	7,702	7,384	3,000,340	406.33	-	-	-	-	7,702	7,384	3,000,340	406.33
1/ KETCHELL I D	-	-	-	-	12,634	11,628	3,560,488	306.69	-	-	-	-	12,634	11,628	3,560,488	306.69
TOTAL-GLENDO UNIT-NE	-	-	-	-	35,003	27,198	9,369,320	344.36	-	-	-	-	35,003	27,198	9,369,320	344.36
GLENDO UNIT-WY																
BURBANK DITCH C	-	-	-	-	331	284	78,272	275.61	-	-	-	-	331	284	78,272	275.61
LUCERNE CANAL&POWER C	-	-	-	-	4,431	3,224	960,986	298.08	-	-	-	-	4,431	3,224	960,986	298.08
NEW GRATTON DITCH C	-	-	-	-	1,323	1,142	441,498	386.60	-	-	-	-	1,323	1,142	441,498	386.60
TORRINGTON I D	-	-	-	-	2,447	1,906	646,361	273.73	-	-	-	-	2,447	1,906	646,361	273.73
WRIGHT-MURPHY D C	-	-	-	-	200	162	36,880	228.80	-	-	-	-	200	162	36,880	228.80
TOTAL-GLENDO UNIT-WY	-	-	-	-	8,732	6,808	2,163,707	303.13	-	-	-	-	8,732	6,808	2,163,707	303.13
TOTAL-OREGON TRAIL DIV	-	-	-	-	44,635	34,007	11,430,027	336.11	-	-	-	-	44,635	34,007	11,430,027	336.11
SANDHILLS DIVISION, NE																
AINSWORTH UNIT	34,639	31,316	12,038,468	384.43	-	-	-	-	-	-	-	-	34,639	31,316	12,038,468	384.43
SMOKY HILL DIVISION, KS																
CEDAR BLUFF UNIT	6,800	-	-	-	-	-	-	-	-	-	-	-	6,800			
SOLOMON DIVISION, KS																
KIRWIN UNIT	11,436	6,128	1,214,224	198.24	-	-	-	-	-	-	-	-	11,436	6,128	1,214,224	198.24
WEBSTER UNIT	6,800	-	-	-	-	-	-	-	-	-	-	-	6,800			
TOTAL-SOLOMON DIV	18,236	6,128	1,214,224	198.24	-	-	-	-	-	-	-	-	18,236	6,128	1,214,224	198.24
TOTAL-PICK-SLOAN MBP	249,828	189,760	62,368,762	311.68	84,235	42,613	14,308,832	335.38	-	-	-	-	334,063	232,373	76,677,594	315.40
UPPER REPUBLICAN DIV, CO																
TRINIDAD, CO	-	-	-	-	10,717	10,748	2,681,684	168.36	-	-	-	-	10,717	10,748	2,681,684	168.36
TOTALS - LM REGION	511,862	447,966	148,701,102	327.68	1,222,170	1,084,172	466,823,247	421.46	-	-	-	-	1,734,162	1,532,137	603,714,349	394.03
GRAND TOTALS - ALL REGIONS	5,106,611	4,162,063	3,077,378,619	736.86	6,779,387	5,406,313	4,190,368,699	762.54	184,790	127,647	80,471,362	630.42	12,040,688	9,696,023	7,348,218,780	748.43

1/ PROJECT CONSTRUCTED OR REHABILITATED UNDER THE SMALL RECLAMATION PROJECTS ACT OF 1956, P.L. 84-984.
2/ THIS LEGAL ENTITY HAS A SMALL RECLAMATION PROJECTS LOAN IN ADDITION TO A SERVICE REPAYMENT CONTRACT.
3/ PROJECT CONSTRUCTED UNDER THE DISTRIBUTION SYSTEM LOANS ACT OF 1956, P.L. 84-130.

DEPARTMENT OF THE INTERIOR
BUREAU OF RECLAMATION

IRRIGATION AND GROSS CROP VALUE DATA BY STATE - 1984

STATE, REGION, PROJECT	FULL IRRIGATION SERVICE				SUPPLEMENTAL IRRIGATION SERVICE				TEMPORARY IRRIGATION SERVICE				TOTAL			
	IRRIGABLE ACRES FOR SERVICE	IRRIGATED ACRES	GROSS CROP VALUE ($) TOTAL	GROSS CROP VALUE ($) PER IRRIGATED ACRE	IRRIGABLE ACRES FOR SERVICE	IRRIGATED ACRES	GROSS CROP VALUE ($) TOTAL	GROSS CROP VALUE ($) PER IRRIGATED ACRE	IRRIGABLE ACRES FOR SERVICE	IRRIGATED ACRES	GROSS CROP VALUE ($) TOTAL	GROSS CROP VALUE ($) PER IRRIGATED ACRE	IRRIGABLE ACRES FOR SERVICE	IRRIGATED ACRES	GROSS CROP VALUE ($) TOTAL	GROSS CROP VALUE ($) PER IRRIGATED ACRE
ARIZONA																
LOWER COLORADO																
BOULDER CANYON, AZ-CA-NV	16,020	7,343	5,194,646	707.43	-	-	-	-	-	-	-	-	16,020	7,343	5,194,646	707.43
1/ GRAHM CANAL COMPANY	979	772	323,634	419.22	-	-	-	-	-	-	-	-	979	772	323,634	419.22
GILA	102,196	93,062	119,307,579	1,282.02	-	-	-	-	-	-	-	-	102,196	93,062	119,307,579	1,282.02
HILLMAN C I D, CROSCP	-	-	-	-	-	-	-	-	320	320	109,440	342.00	320	320	109,440	342.00
1/ ROOSEVELT I D	38,050	34,714	16,566,937	629.44	-	-	-	-	-	-	-	-	38,050	34,714	16,566,937	629.44
1/ ROOSEVELT WCD	37,938	27,672	23,247,819	840.12	-	-	-	-	-	-	-	-	37,938	27,672	23,247,819	840.12
SALT RIVER	236,172	74,980	92,352,746	1,232.03	20,976	15,234	19,343,416	1,269.75	-	-	-	-	288,148	90,104	111,696,162	1,239.40
YUMA, AZ-CA	53,415	46,310	99,059,599	2,139.06	-	-	-	-	-	-	-	-	53,415	46,310	99,059,599	2,139.06
YUMA AUXILIARY	3,406	2,604	1,816,020	725.21	-	-	-	-	-	-	-	-	3,406	2,604	1,816,020	725.21
TOTALS - ARIZONA	490,178	277,337	356,867,880	1,286.73	20,976	15,234	19,343,416	1,269.75	320	320	109,440	342.00	530,474	292,891	376,310,736	1,284.81
CALIFORNIA																
MID PACIFIC																
1/ BROWNS VALLEY I D	-	-	-	-	12,435	8,543	2,119,760	248.13	-	-	-	-	12,435	8,543	2,119,760	248.13
1/ BUTTONWILLOW IMP D	-	-	-	-	36,147	22,443	16,711,716	833.74	-	-	-	-	36,147	22,443	16,711,716	833.74
1/ BYRON-BETHANY I D	-	-	-	-	12,800	10,706	8,908,918	832.22	-	-	-	-	12,800	10,706	8,908,918	832.22
CACHUMA	539	190	512,473	2,697.23	38,161	12,074	57,332,970	4,748.47	-	-	-	-	38,980	12,264	57,845,443	4,716.69
1/ CAMROSA COUNTY W D	-	-	-	-	10,443	5,902	24,970,586	4,230.67	-	-	-	-	10,443	5,902	24,970,586	4,230.67
CENTRAL VALLEY	114,763	75,681	61,634,767	813.40	2,460,740	2,049,327	2,321,183,703	1,132.66	135,786	112,690	77,724,920	689.72	2,711,289	2,237,698	2,460,443,390	1,099.55
1/ DEERCREEK DIVIDE PUD	-	-	-	-	5,066	1,752	1,307,692	699.26	-	-	-	-	5,066	1,752	1,307,692	699.26
1/ JACKSON VALLEY I D	-	-	-	-	3,219	1,931	768,278	397.87	-	-	-	-	3,219	1,931	768,278	397.87
KLAMATH, CA-OR	93,491	74,247	52,186,689	702.87	-	-	-	-	-	-	-	-	93,491	74,247	52,186,689	702.87
1/ NEVADA I D	-	-	-	-	68,022	13,480	12,124,613	901.46	-	-	-	-	68,022	13,480	12,124,613	901.46
ORLAND	20,075	16,481	5,260,243	319.56	-	-	-	-	-	-	-	-	20,075	16,481	5,260,243	319.56
1/ PIONEER WATER COMPANY	-	-	-	-	3,340	-	-	-	-	-	-	-	3,340	-	-	-
1/ PLEASANT VALLEY CV W D	-	-	-	-	12,882	10,638	74,980,680	7,048.73	-	-	-	-	12,882	10,638	74,980,680	7,048.73
1/ POND-POSO IMP DIST	-	-	-	-	20,330	18,276	17,980,902	973.90	-	-	-	-	20,330	18,276	17,980,902	973.90
1/ REDWOOD VALLEY CV W D	-	-	-	-	4,882	4,079	4,420,935	1,083.83	-	-	-	-	4,882	4,079	4,420,935	1,083.83
2/ SAN BENITO	-	-	-	-	31,998	22,260	46,802,260	2,102.53	-	-	-	-	31,998	22,260	46,802,260	2,102.53
SANTA MARIA	-	-	-	-	38,200	27,300	127,174,402	4,658.40	-	-	-	-	38,200	27,300	127,174,402	4,658.40
SOLANO	-	-	-	-	70,648	56,985	54,183,956	950.49	-	-	-	-	70,648	56,985	54,183,956	950.49
1/ SOUTH SAN JOAQUIN I D	-	-	-	-	71,894	-	-	-	-	-	-	-	71,894	-	-	-
1/ SOUTH SUTTER W D	-	-	-	-	43,197	22,327	9,663,394	432.81	-	-	-	-	43,197	22,327	9,663,394	432.81
1/ TEHACHAPI-CUMMERAS CV W D	-	-	-	-	11,029	-	-	-	-	-	-	-	11,029	-	-	-
VENTURA RIVER	9,809	2,848	3,707,867	1,267.76	8,336	3,596	10,066,345	2,800.66	-	-	-	-	15,245	6,444	13,865,942	2,116.68
1/ YOLO CV PC&CO	-	-	-	-	73,102	55,629	36,078,273	648.24	-	-	-	-	73,102	55,629	36,078,273	648.24
LOWER COLORADO																
BOULDER CANYON, CA-AZ-NV	580,280	506,497	636,128,747	1,648.25	-	-	-	-	-	-	-	-	580,280	506,497	636,128,747	1,648.25
1/ EASTERN MUNICIPAL W D	-	-	-	-	38,560	7,660	21,683,988	2,758.77	-	-	-	-	38,560	7,660	21,683,988	2,758.77
1/ VALLEY CENTER MWD	-	-	-	-	28,933	22,802	28,868,680	1,263.78	-	-	-	-	28,933	22,802	28,868,680	1,263.78
1/ W SAN BERNARDINO CV W D	-	-	-	-	3,818	868	868,867	1,009.33	-	-	-	-	3,818	868	868,867	1,009.33
YUMA, CA-AZ	14,676	12,048	23,178,065	1,924.04	-	-	-	-	-	-	-	-	14,676	12,048	23,178,065	1,924.04
TOTALS - CALIFORNIA	843,733	690,060	864,864,881	1,420.81	3,078,267	2,378,948	2,879,662,848	1,210.44	135,786	112,690	77,724,920	689.72	4,057,746	3,181,698	3,941,872,047	1,238.82
COLORADO																
UPPER COLORADO																
BONTHEIN PARK	-	-	-	-	5,180	4,986	673,896	133.56	-	-	-	-	5,180	4,986	673,896	133.56
COLLBRAN	-	-	-	-	22,210	20,116	2,488,380	123.71	-	-	-	-	22,210	20,116	2,488,380	123.71
FLORIDA	-	-	-	-	19,480	14,964	2,173,248	145.23	-	-	-	-	19,480	14,964	2,173,248	145.23
2/ FRUITGROWERS DAM	-	-	-	-	2,800	2,386	1,065,860	450.68	-	-	-	-	2,800	2,386	1,065,860	450.68
GRAND VALLEY	41,773	29,803	17,769,469	596.23	-	-	-	-	-	-	-	-	41,773	29,803	17,769,469	596.23
HANCOS	-	-	-	-	13,748	11,380	1,491,067	131.27	-	-	-	-	13,748	11,380	1,491,067	131.27
PAONIA	-	-	-	-	15,300	10,663	6,404,970	887.37	-	-	-	-	15,300	10,663	6,404,970	887.37
PINE RIVER	-	-	-	-	41,280	-	-	-	-	-	-	-	41,280	-	-	-
PINE RIVER INDIAN I P	-	-	-	-	15,120	-	-	-	-	-	-	-	15,120	-	-	-
SILT	-	-	-	-	7,044	5,393	837,310	155.28	-	-	-	-	7,044	5,393	837,310	155.28
SMITH FORK	-	-	-	-	9,479	8,924	1,186,580	134.09	-	-	-	-	9,479	8,924	1,186,580	134.09
UNCOMPAHGRE	76,287	68,168	28,480,842	384.77	-	-	-	-	-	-	-	-	76,287	68,168	28,480,842	384.77

IRRIGATION AND GROSS CROP VALUE DATA BY STATE - 1984

STATE, REGION, PROJECT	FULL IRRIGATION SERVICE				SUPPLEMENTAL IRRIGATION SERVICE				TEMPORARY IRRIGATION SERVICE				TOTAL			
	IRRIGABLE ACRES FOR SERVICE	IRRIGATED ACRES	GROSS CROP VALUE ($) TOTAL	GROSS CROP VALUE ($) PER IRRIGATED ACRE	IRRIGABLE ACRES FOR SERVICE	IRRIGATED ACRES	GROSS CROP VALUE ($) TOTAL	GROSS CROP VALUE ($) PER IRRIGATED ACRE	IRRIGABLE ACRES FOR SERVICE	IRRIGATED ACRES	GROSS CROP VALUE ($) TOTAL	GROSS CROP VALUE ($) PER IRRIGATED ACRE	IRRIGABLE ACRES FOR SERVICE	IRRIGATED ACRES	GROSS CROP VALUE ($) TOTAL	GROSS CROP VALUE ($) PER IRRIGATED ACRE
COLORADO (CONTINUED)																
LOWER MISSOURI																
COLORADO-BIG THOMPSON	-	-	-	-	720,000	632,054	298,357,310	471.91	-	-	-	-	720,000	632,054	298,357,310	471.91
FRYINGPAN-ARKANSAS	-	-	-	-	280,600	265,526	87,111,626	340.91	-	-	-	-	280,600	265,526	87,111,626	340.91
TRUSCAD	-	-	-	-	19,717	16,746	2,661,584	158.36	-	-	-	-	19,717	16,746	2,661,584	158.36
TOTALS - COLORADO	116,070	66,871	43,229,111	460.44	1,171,816	962,363	403,261,511	418.49	-	-	-	-	1,289,886	1,029,234	448,490,822	414.06
HAWAII																
MID PACIFIC																
1/ MOLOKAI	13,660	4,200	8,964,903	2,134.50	-	-	-	-	-	-	-	-	13,660	4,200	8,964,903	2,134.50
TOTALS - HAWAII	13,660	4,200	8,964,903	2,134.50	-	-	-	-	-	-	-	-	13,660	4,200	8,964,903	2,134.50
IDAHO																
PACIFIC NORTHWEST																
AVONDALE	880	235	48,862	208.31	-	-	-	-	-	-	-	-	880	235	48,862	208.31
BOISE, ID-OR	223,026	179,746	84,220,441	468.56	166,650	146,647	64,247,460	440.81	-	-	-	-	389,676	326,582	148,467,901	468.68
DALTON GARDENS	961	0	360	40.00	-	-	-	-	-	-	-	-	961	0	360	40.00
1/ KING HILL I D	9,302	8,467	4,760,060	562.66	-	-	-	-	-	-	-	-	9,302	8,467	4,760,060	562.06
LEWISTON ORCHARDS	3,841	-	-	-	-	-	-	-	-	-	-	-	3,841	-	-	-
LITTLE WOOD RIVER	-	-	-	-	-	-	-	-	-	-	-	-	-	-	-	-
MANN CREEK	-	-	-	-	9,849	7,981	1,718,041	215.27	-	-	-	-	9,849	7,981	1,718,041	215.27
MEDIMONT FLATS	11,206	9,243	4,626,788	522.10	8,066	4,606	1,248,668	271.15	-	-	-	-	8,066	4,606	1,248,668	271.15
MENDENHALL-PALISADES	216,798	190,244	81,362,813	427.63	-	-	-	-	-	-	-	-	11,206	9,243	4,626,788	522.10
OWYHEE, ID-OR	40,896	38,063	18,762,622	606.66	946,384	864,446	334,200,412	381.13	2,202	1,340	270,923	202.16	1,164,382	1,046,020	418,864,248	387.58
RATHDRUM PRAIRIE	10,139	7,071	1,660,236	237.62	-	-	-	-	-	-	-	-	40,896	38,063	18,762,622	606.66
1/ SALMON RIVER CANAL C	-	-	-	-	31,060	20,246	9,699,070	326.23	-	-	-	-	10,139	7,071	1,660,236	237.62
													31,060	20,246	9,699,070	326.23
UPPER COLORADO																
1/ BALAD VALLEY I C	-	-	-	-	5,600	5,600	967,600	172.82	-	-	-	-	5,600	5,600	967,600	172.82
PRESTON BENCH	-	-	-	-	8,671	8,196	1,366,022	266.48	-	-	-	-	8,671	8,196	1,366,022	266.48
1/ ST. JOHN IRRIGATING C	-	-	-	-	5,800	5,800	1,062,326	181.44	-	-	-	-	5,800	5,800	1,062,326	181.44
TOTALS - IDAHO	517,060	434,067	196,661,201	463.11	1,174,669	1,056,719	414,428,798	381.44	2,202	1,340	270,923	202.16	1,693,940	1,494,140	611,391,012	409.19
KANSAS																
LOWER MISSOURI																
PICK-SLOAN MBP																
BOSTWICK DIV																
KANSAS-BOSTWICK I D	40,100	30,048	9,921,925	330.20	-	-	-	-	-	-	-	-	40,100	30,048	9,921,925	330.20
KANSKA DIV																
ALMENA UNIT	5,763	-	-	-	-	-	-	-	-	-	-	-	5,763			
SMOKY HILL DIV																
CEDAR BLUFF UNIT	6,800	-	-	-	-	-	-	-	-	-	-	-	6,800			
SOLOMON DIV																
KIRWIN UNIT	11,436	6,125	1,214,224	198.24	-	-	-	-	-	-	-	-	11,436	6,125	1,214,224	198.24
WEBSTER UNIT	8,800	-	-	-	-	-	-	-	-	-	-	-	8,800			
TOTAL-SOLOMON DIV	20,236	6,125	1,214,224	198.24	-	-	-	-	-	-	-	-	20,236	6,125	1,214,224	198.24
TOTAL-PICK-SLOAN MBP	72,599	36,173	11,136,149	307.86	-	-	-	-	-	-	-	-	72,599	36,173	11,136,149	307.86
TOTALS - KANSAS	72,599	36,173	11,136,149	307.86	-	-	-	-	-	-	-	-	72,599	36,173	11,136,149	307.86
MONTANA																
PACIFIC NORTHWEST																
BETTER ROUT	10,667	10,636	3,222,367	307.43	-	-	-	-	-	-	-	-	10,667	10,636	3,222,367	307.43
FROMONTOWN	4,667	3,860	970,388	254.39	-	-	-	-	-	-	-	-	4,667	3,860	970,388	254.39
MISSOULA VALLEY	760	160	29,400	196.00	-	-	-	-	-	-	-	-	760	160	29,400	196.00
UPPER MISSOURI																
2/ BUFFALO RAPIDS	22,719	19,638	6,648,103	347.50	-	-	-	-	-	-	-	-	22,719	19,638	6,648,103	347.50
HARDLEY	27,333	20,261	6,866,141	271.90	-	-	-	-	-	-	-	-	27,333	20,261	6,866,141	271.90

IRRIGATION AND GROSS CROP VALUE DATA BY STATE - 1984

STATE, REGION, PROJECT	FULL IRRIGATION SERVICE				SUPPLEMENTAL IRRIGATION SERVICE				TEMPORARY IRRIGATION SERVICE				TOTAL			
	IRRIGABLE ACRES FOR SERVICE	IRRIGATED ACRES	GROSS CROP VALUE ($) TOTAL	GROSS CROP VALUE ($) PER IRRIGATED ACRE	IRRIGABLE ACRES FOR SERVICE	IRRIGATED ACRES	GROSS CROP VALUE ($) TOTAL	GROSS CROP VALUE ($) PER IRRIGATED ACRE	IRRIGABLE ACRES FOR SERVICE	IRRIGATED ACRES	GROSS CROP VALUE ($) TOTAL	GROSS CROP VALUE ($) PER IRRIGATED ACRE	IRRIGABLE ACRES FOR SERVICE	IRRIGATED ACRES	GROSS CROP VALUE ($) TOTAL	GROSS CROP VALUE ($) PER IRRIGATED ACRE
MONTANA (CONTINUED)																
INTAKE	881	736	146,861	199.00	-	-	-	-	-	-	-	-	881	736	146,861	199.00
LOWER YELLOWSTONE, MT-ND	34,451	28,454	12,273,797	431.36	-	-	-	-	1,516	1,383	431,897	312.29	35,967	29,837	12,705,694	425.84
MILK RIVER	120,981	97,561	13,807,918	141.53	-	-	-	-	-	-	-	-	120,981	97,561	13,807,918	141.53
PICK-SLOAN MBP																
HELENA-GREAT FALLS DIV																
HELENA VALLEY UNIT																
HELENA VALLEY I D	15,608	13,748	2,860,899	208.10	-	-	-	-	-	-	-	-	15,608	13,748	2,860,899	208.10
W HELENA WATER SUPPLY	-	-	-	-	2,000	309	67,133	217.26	-	-	-	-	2,000	309	67,133	217.26
TOTAL-HELENA VALLEY UNIT	15,608	13,748	2,860,899	208.10	2,000	309	67,133	217.26	-	-	-	-	17,608	14,057	2,928,032	208.30
TOTAL-HELENA-GREAT FALLS D	15,608	13,748	2,860,899	208.10	2,000	309	67,133	217.26	-	-	-	-	17,608	14,057	2,928,032	208.30
MARIAS DIV																
LOWER MARIAS UNIT	3,166	2,886	513,148	177.81	-	-	-	-	-	-	-	-	3,166	2,886	513,148	177.81
THREE FORKS DIV																
CROW CREEK PUMP UNIT	5,018	4,233	1,038,963	245.44	-	-	-	-	730	730	169,997	232.87	5,748	4,963	1,208,960	243.59
EAST BENCH UNIT	21,600	20,531	5,559,329	270.78	28,004	25,769	4,401,790	170.82	-	-	-	-	49,604	46,300	9,961,079	215.14
TOTAL-THREE FORKS DIV	26,618	24,764	6,598,292	266.45	28,004	25,769	4,401,790	170.82	730	730	169,997	232.87	55,352	51,263	11,170,079	217.90
YELLOWSTONE DIV																
SAVAGE UNIT	2,200	2,016	813,666	403.60	-	-	-	-	-	-	-	-	2,200	2,016	813,666	403.60
TOTAL-PICK-SLOAN MBP	47,782	43,414	10,785,696	248.45	30,004	26,078	4,468,883	171.37	730	730	169,997	232.87	78,516	70,222	15,424,576	219.65
SHOSHONE, MT-WY	81	60	14,340	239.00	-	-	-	-	-	-	-	-	81	60	14,340	239.00
SUN RIVER	91,010	83,159	16,329,932	196.37	-	-	-	-	2,161	2,161	456,048	211.04	93,171	85,320	16,785,980	196.74
TOTALS - MONTANA	367,532	317,007	71,003,243	223.98	30,004	26,078	4,468,883	171.37	4,406	4,274	1,057,942	247.53	401,942	347,359	76,530,068	220.32
NEBRASKA																
LOWER MISSOURI																
1/ CENTRAL NEBRASKA PP&ID	-	-	-	-	38,913	37,977	14,962,229	394.77	-	-	-	-	38,913	37,977	14,962,229	394.77
MIRAGE FLATS	11,662	10,736	3,131,916	291.72	-	-	-	-	-	-	-	-	11,662	10,736	3,131,916	291.72
NORTH PLATTE, NE-WY	171,964	163,127	62,744,768	384.64	92,398	83,273	34,492,071	414.20	-	-	-	-	264,362	246,400	97,236,839	394.63
PICK-SLOAN MBP																
BOSTWICK DIV																
NEBRASKA-BOSTWICK I D	22,787	20,461	6,846,817	334.88	-	-	-	-	-	-	-	-	22,787	20,461	6,846,817	334.88
FRENCHMAN-CAMBRIDGE																
FRENCHMAN-CAMBRIDGE I D	46,000	43,088	12,510,869	290.36	-	-	-	-	-	-	-	-	46,000	43,088	12,510,869	290.36
FRENCHMAN VALLEY I D	-	-	-	-	9,600	8,606	2,776,506	322.61	-	-	-	-	9,600	8,606	2,776,506	322.61
H&RW IRRIGATION DIST	11,490	10,856	3,023,779	278.54	-	-	-	-	-	-	-	-	11,490	10,856	3,023,779	278.54
TOTAL-FRENCHMAN-CAMBRIDGE	57,490	53,944	15,534,648	287.98	9,600	8,606	2,776,506	322.61	-	-	-	-	67,090	62,550	18,310,153	292.73
MIDDLE LOUP DIV																
FARWELL UNIT	50,051	45,337	13,139,010	289.81	-	-	-	-	-	-	-	-	50,051	45,337	13,139,010	289.81
SARGENT UNIT	13,363	12,550	3,572,699	284.68	-	-	-	-	-	-	-	-	13,363	12,550	3,572,699	284.68
TOTAL-MIDDLE LOUP DIV	63,414	57,887	16,711,709	288.70	-	-	-	-	-	-	-	-	63,414	57,887	16,711,709	288.70
OREGON TRAIL DIV, NE-WY																
GLENDO UNIT-NE																
BRIDGEPORT I D	-	-	-	-	14,557	8,190	2,810,491	343.16	-	-	-	-	14,557	8,190	2,810,491	343.16
ENTERPRISE I D	-	-	-	-	7,702	7,384	3,000,240	406.33	-	-	-	-	7,702	7,384	3,000,240	406.33
1/ MITCHELL I D	-	-	-	-	13,634	11,625	3,555,489	305.85	-	-	-	-	13,634	11,625	3,555,489	305.85
TOTAL-GLENDO UNIT-NE	-	-	-	-	35,893	27,199	9,366,220	344.36	-	-	-	-	35,893	27,199	9,366,220	344.36
TOTAL-OREGON TRAIL DIV, NE	-	-	-	-	35,893	27,199	9,366,220	344.36	-	-	-	-	35,893	27,199	9,366,220	344.36
SANDHILLS DIV																
AINSWORTH UNIT	34,539	31,316	12,039,469	384.43	-	-	-	-	-	-	-	-	34,539	31,316	12,039,469	384.43
TOTAL-PICK-SLOAN MBP	177,230	163,607	51,130,633	312.52	45,493	35,805	12,141,826	339.11	-	-	-	-	222,723	199,412	63,272,459	317.30
TOTALS - NEBRASKA	360,856	337,470	117,007,337	346.72	176,804	157,055	61,628,126	392.38	-	-	-	-	537,660	494,535	178,633,462	361.22
NEVADA																
MID PACIFIC																
HUMBOLDT	-	-	-	-	39,623	27,391	9,937,664	362.81	-	-	-	-	39,623	27,391	9,937,664	362.81
NEWLANDS	73,002	61,702	18,473,067	299.39	-	-	-	-	-	-	-	-	73,002	61,702	18,473,067	299.39
TRUCKEE STORAGE	-	-	-	-	28,980	11,430	3,559,970	311.46	-	-	-	-	28,980	11,430	3,559,970	311.46
1/ WALKER RIVER I D	-	-	-	-	79,000	60,210	19,612,768	325.74	-	-	-	-	79,000	60,210	19,612,768	325.74
TOTALS - NEVADA	73,002	61,702	18,473,067	299.39	147,603	99,031	33,110,402	334.34	-	-	-	-	220,605	160,733	51,583,469	320.93
NEW MEXICO																
UPPER COLORADO																
HAMMOND	3,933	3,081	1,085,826	351.19	-	-	-	-	-	-	-	-	3,933	3,081	1,085,826	351.19
PINE RIVER	-	-	-	-	-	-	-	-	416	-	-	-	416			

IRRIGATION AND GROSS CROP VALUE DATA BY STATE - 1984

STATE, REGION, PROJECT	FULL IRRIGATION SERVICE				SUPPLEMENTAL IRRIGATION SERVICE				TEMPORARY IRRIGATION SERVICE				TOTAL			
	IRRIGABLE ACRES FOR SERVICE	IRRIGATED ACRES	GROSS CROP VALUE ($) TOTAL	GROSS CROP VALUE ($) PER IRRIGATED ACRE	IRRIGABLE ACRES FOR SERVICE	IRRIGATED ACRES	GROSS CROP VALUE ($) TOTAL	GROSS CROP VALUE ($) PER IRRIGATED ACRE	IRRIGABLE ACRES FOR SERVICE	IRRIGATED ACRES	GROSS CROP VALUE ($) TOTAL	GROSS CROP VALUE ($) PER IRRIGATED ACRE	IRRIGABLE ACRES FOR SERVICE	IRRIGATED ACRES	GROSS CROP VALUE ($) TOTAL	GROSS CROP VALUE ($) PER IRRIGATED ACRE
NEW MEXICO (CONTINUED)																
SOUTHWEST																
CARLSBAD	26,066	24,234	9,676,947	399.31	-	-	-	-	-	-	-	-	26,066	24,234	9,676,947	399.31
FORT SUMNER	6,500	6,366	960,610	163.33	-	-	-	-	-	-	-	-	6,500	6,366	960,610	163.33
MIDDLE RIO GRANDE	89,662	67,232	22,362,991	301.09	-	-	-	-	-	-	-	-	89,662	67,232	22,362,991	301.09
RIO GRANDE, NM-TX	102,062	79,201	86,627,409	1,096.29	-	-	-	-	-	-	-	-	102,062	79,201	86,627,409	1,096.29
SAN JUAN-CHAMA	-	-	-	-	2,768	2,406	646,186	226.41	-	-	-	-	2,768	2,406	646,186	226.41
TUCUMCARI	41,411	30,871	6,103,711	186.32	-	-	-	-	-	-	-	-	41,411	30,871	6,103,711	186.32
VERMEJO	7,370	6,662	1,034,993	166.42	-	-	-	-	-	-	-	-	7,370	6,662	1,034,993	166.42
TOTALS - NEW MEXICO	276,012	207,446	127,063,067	612.51	2,768	2,406	646,186	226.41	416	-	-	-	279,196	209,864	127,807,272	608.96
NORTH DAKOTA																
UPPER MISSOURI																
BUFORD-TRENTON	7,656	7,306	2,636,982	360.93	-	-	-	-	2,484	839	236,631	282.04	10,161	8,145	2,873,613	352.81
LOWER YELLOWSTONE, ND-MT	17,682	16,146	7,316,912	453.14	-	-	-	-	-	-	-	-	17,682	16,146	7,316,912	453.14
PICK-SLOAN MRP																
HEART DIVISION																
DICKINSON UNIT	400	343	27,263	79.48	-	-	-	-	-	-	-	-	400	343	27,263	79.48
HEART BUTTE																
LOWER HEART I C	4,234	3,730	443,181	118.82	-	-	-	-	-	-	-	-	4,234	3,730	443,181	118.82
INDIVIDUAL PUMPERS	1,338	1,136	150,640	132.61	-	-	-	-	-	-	-	-	1,338	1,136	150,640	132.61
H HEART RIVER I D	2,812	1,876	372,466	198.64	-	-	-	-	-	-	-	-	2,812	1,876	372,466	198.64
TOTAL-HEART BUTTE	8,074	6,741	966,288	143.36	-	-	-	-	-	-	-	-	8,074	6,741	966,288	143.36
TOTAL-HEART DIVISION	8,474	7,084	993,751	140.28	-	-	-	-	-	-	-	-	8,474	7,084	993,751	140.28
ND DAKOTA PUMPING DIV																
PORT CLARK UNIT	1,829	534	48,621	91.43	-	-	-	-	-	-	-	-	1,829	534	48,621	91.43
TOTAL-PICK-SLOAN MRP	10,403	7,618	1,042,582	136.86	-	-	-	-	-	-	-	-	10,403	7,618	1,042,582	136.86
TOTALS - NORTH DAKOTA	36,740	31,068	10,995,476	353.91	-	-	-	-	2,484	839	236,631	282.04	39,236	31,908	11,232,107	352.02
OKLAHOMA																
SOUTHWEST																
W C AUSTIN	46,802	35,017	9,649,084	275.56	-	-	-	-	-	-	-	-	46,802	35,017	9,649,084	275.56
TOTALS - OKLAHOMA	46,802	35,017	9,649,084	275.56	-	-	-	-	-	-	-	-	46,802	35,017	9,649,084	275.56
OREGON																
PACIFIC NORTHWEST																
ARNOLD	4,292	863	97,663	113.09	-	-	-	-	-	-	-	-	4,292	863	97,663	113.09
BAKER	-	-	-	-	36,261	34,720	4,944,384	200.02	-	-	-	-	36,261	34,720	4,944,384	200.02
BOISE, OR-ID	1,896	1,447	613,326	423.86	-	-	-	-	-	-	-	-	1,896	1,447	613,326	423.86
BURNT RIVER	-	-	-	-	18,616	18,070	2,771,776	183.93	-	-	-	-	18,616	18,070	2,771,776	183.93
CROOKED RIVER	8,728	8,078	1,148,616	142.19	-	-	-	-	-	-	-	-	8,728	8,078	1,148,616	142.19
DESCHUTES	19,070	17,502	4,646,782	265.50	-	-	-	-	-	-	-	-	19,070	17,502	4,646,782	265.50
GRANTS PASS	50,000	44,132	21,804,189	494.07	47,746	46,006	18,506,865	402.26	-	-	-	-	97,746	90,137	40,311,054	447.22
GRANTS PASS	10,081	-	-	-	-	-	-	-	-	-	-	-	10,081	-	-	-
ORVINGE, OR-ID	64,363	60,010	46,102,303	761.47	13,000	12,800	12,268,746	980.76	-	-	-	-	77,363	72,810	57,362,141	780.98
ROGUE RIVER BASIN	-	-	-	-	34,747	25,809	18,462,808	720.59	-	-	-	-	34,747	25,809	18,462,808	720.59
THE DALLES	8,886	8,412	9,044,822	1,671.26	-	-	-	-	-	-	-	-	8,886	8,412	9,044,822	1,671.26
TUALATIN	17,000	14,576	22,600,419	1,550.62	-	-	-	-	-	-	-	-	17,000	14,576	22,600,419	1,550.62
UMATILLA	17,348	13,300	2,624,460	212.37	13,236	11,841	4,267,467	362.63	-	-	-	-	30,583	25,141	7,121,967	283.29
VALE	34,983	33,036	8,798,844	266.34	-	-	-	-	-	-	-	-	34,983	33,036	8,798,844	266.34
WAPENETIA	-	-	-	-	2,106	2,018	526,643	262.11	-	-	-	-	2,106	2,018	526,643	262.11
MID PACIFIC																
KLAMATH, OR-CA	140,648	129,920	46,867,130	360.74	-	-	-	-	-	-	-	-	140,648	129,920	46,867,130	360.74
TOTALS - OREGON	372,764	336,386	163,646,673	486.10	162,733	157,762	61,762,131	448.32	-	-	-	-	535,497	486,047	225,310,704	463.46
SOUTH DAKOTA																
UPPER MISSOURI																
BELLE FOURCHE	67,060	51,115	8,436,361	165.03	-	-	-	-	-	-	-	-	67,060	51,115	8,436,361	165.03
PICK-SLOAN MRP																
GREYBULL DIVISION																

IRRIGATION AND GROSS CROP VALUE DATA BY STATE – 1984

STATE, REGION, PROJECT	FULL IRRIGATION SERVICE				SUPPLEMENTAL IRRIGATION SERVICE				TEMPORARY IRRIGATION SERVICE				TOTAL			
	IRRIGABLE ACRES FOR SERVICE	IRRIGATED ACRES	GROSS CROP VALUE ($) TOTAL	GROSS CROP VALUE ($) PER IRRIGATED ACRE	IRRIGABLE ACRES FOR SERVICE	IRRIGATED ACRES	GROSS CROP VALUE ($) TOTAL	GROSS CROP VALUE ($) PER IRRIGATED ACRE	IRRIGABLE ACRES FOR SERVICE	IRRIGATED ACRES	GROSS CROP VALUE ($) TOTAL	GROSS CROP VALUE ($) PER IRRIGATED ACRE	IRRIGABLE ACRES FOR SERVICE	IRRIGATED ACRES	GROSS CROP VALUE ($) TOTAL	GROSS CROP VALUE ($) PER IRRIGATED ACRE
SOUTH DAKOTA (CONTINUED)																
	–	–	–	–	8,900	7,736	1,267,861	163.91	–	–	–	–	8,900	7,736	1,267,861	163.91
RAPID VALLEY UNIT	12,218	11,482	2,486,079	216.53	8,900	7,736	1,267,861	163.91	–	–	–	–	21,118	19,217	3,753,940	195.34
TOTAL-CHEYENNE DIVISION																
GRAND DIV	2,179	1,341	207,004	154.37	–	–	–	–	–	–	–	–	2,179	1,341	207,004	154.37
SHADEHILL UNIT	14,397	12,823	2,693,083	210.02	8,900	7,736	1,267,861	163.91	–	–	–	–	23,297	20,558	3,960,944	192.67
TOTAL-PICK-SLOAN DIV																
TOTALS – SOUTH DAKOTA	71,466	63,936	11,128,444	174.05	8,900	7,736	1,267,861	163.91	–	–	–	–	80,366	71,673	12,396,305	172.96
TEXAS																
SOUTHWEST																
1/ ADAMS GARDENS I D	7,660	6,166	1,730,201	282.11	–	–	–	–	–	–	–	–	7,660	6,166	1,730,201	282.11
BALMORHEA	–	–	–	–	10,806	3,328	1,146,686	344.66	–	–	–	–	10,806	3,328	1,146,686	344.66
1/ BROWNSVILLE IRD	17,319	14,610	6,013,963	406.67	–	–	–	–	–	–	–	–	17,319	14,610	6,013,963	406.07
1/ DONNA I D	27,416	31,372	10,994,001	350.47	–	–	–	–	–	–	–	–	27,416	31,372	10,994,001	350.47
1/ HARLINGEN I D	38,562	33,336	11,901,756	356.73	–	–	–	–	–	–	–	–	38,562	33,336	11,901,756	356.73
1/ HIDALGO CV WID NO 6	8,763	8,563	4,944,236	888.77	–	–	–	–	–	–	–	–	8,763	8,563	4,944,236	888.77
LOWER RIO GRANDE REGNS	108,306	87,336	44,172,486	505.76	–	–	–	–	–	–	–	–	108,306	87,336	44,172,486	505.76
RIO GRANDE, TX-NM	76,114	47,194	22,307,897	484.87	18,342	14,846	6,013,669	406.65	–	–	–	–	94,456	61,740	30,221,386	610.07
SAN ANGELO	10,000	–	–	–	–	–	–	–	–	–	–	–	10,000	–	–	–
1/ SANTA MARIA I D	4,461	3,663	2,366,536	640.66	–	–	–	–	–	–	–	–	4,461	3,663	2,366,536	640.66
TOTALS – TEXAS	302,460	220,460	122,620,573	533.97	28,950	17,674	7,060,674	396.02	–	–	–	–	331,260	247,342	129,690,247	523.93
UTAH																
UPPER COLORADO																
CENTRAL UTAH	–	–	–	–	40,631	38,423	8,660,406	220.78	–	–	–	–	40,631	38,423	8,660,406	220.78
EMERY COUNTY	–	–	–	–	18,766	17,407	3,030,484	174.10	–	–	–	–	18,766	17,407	3,030,484	174.10
HYRUM	–	–	–	–	6,800	6,368	780,368	124.60	–	–	–	–	6,800	6,368	780,368	124.60
MOON LAKE	–	–	–	–	76,256	72,348	8,348,443	115.36	–	–	–	–	76,256	72,348	8,348,443	115.36
NEPHI	–	–	–	–	2,861	2,861	783,719	388.94	–	–	–	–	2,861	2,861	783,719	388.94
OGDEN RIVER	–	–	–	–	54,611	13,986	10,000,504	780.14	–	–	–	–	54,611	13,986	10,000,504	780.14
PROVO RIVER	–	–	–	–	48,166	38,486	22,038,166	604.02	–	–	–	–	48,166	36,486	22,038,166	604.02
SANPETE	–	–	–	–	14,746	13,630	2,661,473	195.19	–	–	–	–	14,746	13,630	2,661,473	195.19
SCOFIELD	–	–	–	–	28,060	19,006	4,700,486	244.66	–	–	–	–	28,060	19,006	4,700,486	244.66
1/ SETTLEMENT CANYON I C	–	–	–	–	1,074	844	316,077	337.79	–	–	–	–	1,074	844	316,077	337.79
STRAWBERRY VALLEY	17,270	16,241	8,669,062	627.62	27,301	24,040	15,000,756	362.99	–	–	–	–	44,571	41,342	15,000,756	362.99
WEBER BASIN	–	–	–	–	41,179	26,101	6,437,706	256.67	–	–	–	–	41,179	24,840	16,320,181	737.09
WEBER RIVER	–	–	–	–	106,183	93,463	18,320,161	737.09	–	–	–	–	106,183	93,463	44,083,454	470.09
TOTALS – UTAH	17,270	16,241	8,669,062	627.62	423,613	368,360	131,970,233	361.24	–	–	–	–	460,883	381,681	140,847,855	388.32
WASHINGTON																
PACIFIC NORTHWEST																
CHIEF JOSEPH DAM	20,262	23,867	71,702,680	3,042.80	2,720	2,617	4,668,790	1,864.90	–	–	–	–	29,112	28,864	76,371,370	2,827.90
COLUMBIA BASIN	644,326	617,376	340,311,662	667.76	–	–	–	–	–	–	–	–	644,326	617,376	340,311,662	667.76
OKANOGAN	6,038	3,668	6,668,710	1,660.66	–	–	–	–	–	–	–	–	6,038	3,668	6,668,710	1,660.66
SPOKANE VALLEY	7,446	4,131	660,262	230.03	–	–	–	–	–	–	–	–	7,446	4,131	990,962	230.03
1/ WINATCHEE HEIGHTS RECL D	730	724	1,667,340	2,670.30	–	–	–	–	–	–	–	–	730	724	1,667,340	2,670.30
YAKIMA	281,610	226,706	330,340,610	1,602.96	160,631	160,240	149,970,661	947.66	–	–	–	–	466,660	384,044	480,330,367	1,274.17
TOTALS – WASHINGTON	960,462	776,483	760,230,260	980.23	160,261	160,760	154,630,341	961.66	–	–	–	–	1,061,713	936,240	914,666,661	977.16
WYOMING																
UPPER COLORADO																
GREEN	17,010	16,188	1,623,366	100.46	–	–	–	–	–	–	–	–	17,010	16,188	1,623,366	100.46
LYMAN	–	–	–	–	38,676	38,116	2,670,970	70.07	–	–	–	–	38,676	38,116	2,670,970	70.07
UPPER MISSOURI																
PICK-SLOAN DIV																
BOYSEN BASIN DIV																
HANOVER-BLUFF UNIT																
HIGHLAND-HANOVER I D	6,105	6,307	1,960,264	307.40	–	–	–	–	–	–	–	–	6,105	6,307	1,960,264	307.40
UPPER BLUFF I D	1,336	1,366	471,620	372.11	–	–	–	–	–	–	–	–	1,336	1,366	471,620	372.11
TOTAL-HANOVER-BLUFF UNIT	7,441	6,673	2,431,884	366.36	–	–	–	–	–	–	–	–	7,441	6,673	2,431,884	366.36

IRRIGATION AND GROSS CROP VALUE DATA BY STATE - 1984

STATE, REGION, PROJECT	FULL IRRIGATION SERVICE				SUPPLEMENTAL IRRIGATION SERVICE				TEMPORARY IRRIGATION SERVICE				TOTAL			
	IRRIGABLE ACRES FOR SERVICE	IRRIGATED ACRES	GROSS CROP VALUE ($) TOTAL	GROSS CROP VALUE ($) PER IRRIGATED ACRE	IRRIGABLE ACRES FOR SERVICE	IRRIGATED ACRES	GROSS CROP VALUE ($) TOTAL	GROSS CROP VALUE ($) PER IRRIGATED ACRE	IRRIGABLE ACRES FOR SERVICE	IRRIGATED ACRES	GROSS CROP VALUE ($) TOTAL	GROSS CROP VALUE ($) PER IRRIGATED ACRE	IRRIGABLE ACRES FOR SERVICE	IRRIGATED ACRES	GROSS CROP VALUE ($) TOTAL	GROSS CROP VALUE ($) PER IRRIGATED ACRE
NEW MEXICO (CONTINUED)																
SOUTHWEST																
CARLSBAD	28,056	24,234	9,676,947	399.31	-	-	-	-	-	-	-	-	28,056	24,234	9,676,947	399.31
FORT SUMNER	6,500	6,266	980,610	183.33	-	-	-	-	-	-	-	-	6,500	6,266	980,610	183.33
MIDDLE RIO GRANDE	89,662	87,232	22,382,991	301.09	-	-	-	-	-	-	-	-	89,662	87,232	22,382,991	301.09
RIO GRANDE, NM-TX	102,062	79,201	86,627,499	1,096.29	-	-	-	-	-	-	-	-	102,062	79,201	86,627,499	1,096.29
SAN JUAN-CHAMA	-	-	-	-	2,766	2,406	546,186	226.41	-	-	-	-	2,766	2,406	546,186	226.41
TUCUMCARI	41,411	30,671	5,103,711	166.32	-	-	-	-	-	-	-	-	41,411	30,671	5,103,711	166.32
VERMEJO	7,379	6,662	1,024,663	186.42	-	-	-	-	-	-	-	-	7,379	6,662	1,024,663	186.42
TOTALS - NEW MEXICO	276,012	207,446	127,062,067	612.51	2,766	2,406	546,186	226.41	410	-	-	-	279,188	209,804	127,807,272	609.06
NORTH DAKOTA																
UPPER MISSOURI																
BOWMAN-TRESTON	7,666	7,306	2,636,982	360.93	-	-	-	-	2,496	639	236,631	262.04	10,161	8,148	2,873,613	352.61
LOWER YELLOWSTONE, ND-MT	17,662	16,146	7,315,012	453.14	-	-	-	-	-	-	-	-	17,662	16,146	7,315,012	453.14
PICK-SLOAN MRP													400	343	27,263	79.48
HEART DIVISION	400	343	27,263	79.48	-	-	-	-	-	-	-	-				
DICKINSON UNIT													4,224	3,730	443,181	118.82
HEART BUTTE	4,224	3,730	443,181	118.82	-	-	-	-	-	-	-	-	1,336	1,136	180,849	132.91
LOWER HEART I C	1,336	1,136	180,849	132.91	-	-	-	-	-	-	-	-	2,012	1,679	273,468	162.94
INDIVIDUAL PUMPERS	2,012	1,679	273,468	162.94	-	-	-	-	-	-	-	-	8,574	6,741	983,781	145.96
H HEART RIVER I C	8,574	6,741	983,781	145.96	-	-	-	-	-	-	-	-	8,474	7,064	983,781	140.28
TOTAL-HEART BUTTE	8,474	7,064	983,781	140.28	-	-	-	-	-	-	-	-				
TOTAL-HEART DIVISION													1,026	634	48,021	91.43
HO DAKOTA PUMPING DIV	1,026	634	48,021	91.43	-	-	-	-	-	-	-	-	10,403	7,618	1,042,582	136.86
FORT CLARK UNIT	10,403	7,618	1,042,582	136.86	-	-	-	-	-	-	-	-				
TOTAL-PICK-SLOAN MRP													36,236	31,008	11,232,107	362.02
TOTALS - NORTH DAKOTA	36,740	31,008	10,986,476	363.91	-	-	-	-	2,496	639	236,631	262.04				
OKLAHOMA																
SOUTHWEST																
B C AUSTIN	46,802	35,017	9,640,084	275.56	-	-	-	-	-	-	-	-	46,802	35,017	9,640,084	275.56
TOTALS - OKLAHOMA	46,802	35,017	9,640,084	275.56	-	-	-	-	-	-	-	-	46,802	35,017	9,640,084	275.56
OREGON																
PACIFIC NORTHWEST																
ARNOLD	4,282	863	97,863	113.09	-	-	-	-	-	-	-	-	4,282	863	97,863	113.09
BAKER	-	-	-	-	26,281	24,720	4,944,394	200.02	-	-	-	-	26,281	24,720	4,944,394	200.02
BOISE, OR-ID	1,666	1,447	613,326	423.86	-	-	-	-	-	-	-	-	1,666	1,447	613,326	423.86
BURNT RIVER	-	-	-	-	15,816	15,070	2,771,776	183.93	-	-	-	-	15,816	15,070	2,771,776	183.93
CROOKED RIVER	8,728	8,078	1,148,616	142.19	-	-	-	-	-	-	-	-	8,728	8,078	1,148,616	142.19
DESCHUTES	19,070	17,502	4,646,782	265.50	-	-	-	-	-	-	-	-	19,070	17,502	4,646,782	265.50
GRANTS PASS	50,000	44,132	21,804,189	494.07	47,748	46,005	18,506,866	402.36	-	-	-	-	97,748	90,137	40,311,054	447.22
OWYHEE, OR-ID	10,081	-	-	-	-	-	-	-	-	-	-	-	10,081	-	-	-
PAHSIMEROI	64,363	60,019	46,102,283	781.47	13,000	12,500	12,260,748	980.78	-	-	-	-	77,363	72,519	57,362,141	790.99
ROGUE RIVER BASIN	-	-	-	-	34,747	25,606	18,462,908	720.89	-	-	-	-	34,747	25,606	18,462,908	720.89
THE DALLES	9,666	9,412	9,044,822	1,671.26	-	-	-	-	-	-	-	-	5,666	5,412	9,044,822	1,671.26
TUALATIN	17,000	14,576	22,600,410	1,550.62	-	-	-	-	-	-	-	-	17,000	14,576	22,600,410	1,550.62
UMATILLA	17,348	13,300	2,824,460	212.37	13,236	11,641	4,267,487	362.93	-	-	-	-	30,583	25,141	7,121,947	283.28
VALE	34,983	33,036	8,790,844	266.34	-	-	-	-	-	-	-	-	34,983	33,036	8,790,844	266.34
UNPRETTIA	-	-	-	-	2,106	2,016	528,943	262.11	-	-	-	-	2,106	2,016	528,943	262.11
MID PACIFIC																
KLAMATH, OR-CA	140,648	129,820	46,867,130	360.74	-	-	-	-	-	-	-	-	140,648	129,820	46,867,130	360.74
TOTALS - OREGON	373,764	328,265	163,648,672	498.19	152,733	137,762	61,762,131	448.32	-	-	-	-	526,497	466,047	226,310,704	483.46
SOUTH DAKOTA																
UPPER MISSOURI																
BELLE FOURCHE	67,068	61,116	8,436,361	166.03	-	-	-	-	-	-	-	-	67,068	61,116	8,436,361	166.03
PICK-SLOAN MRP													19,816	11,468	2,496,079	218.62
CHEYENNE DIVISION	19,816	11,468	2,496,079	218.62	-	-	-	-	-	-	-	-				

IRRIGATION AND GROSS CROP VALUE DATA BY STATE - 1984

STATE, REGION, PROJECT	FULL IRRIGATION SERVICE				SUPPLEMENTAL IRRIGATION SERVICE				TEMPORARY IRRIGATION SERVICE				TOTAL			
	IRRIGABLE ACRES FOR SERVICE	IRRIGATED ACRES	GROSS CROP VALUE ($) TOTAL	GROSS CROP VALUE ($) PER IRRIGATED ACRE	IRRIGABLE ACRES FOR SERVICE	IRRIGATED ACRES	GROSS CROP VALUE ($) TOTAL	GROSS CROP VALUE ($) PER IRRIGATED ACRE	IRRIGABLE ACRES FOR SERVICE	IRRIGATED ACRES	GROSS CROP VALUE ($) TOTAL	GROSS CROP VALUE ($) PER IRRIGATED ACRE	IRRIGABLE ACRES FOR SERVICE	IRRIGATED ACRES	GROSS CROP VALUE ($) TOTAL	GROSS CROP VALUE ($) PER IRRIGATED ACRE
SOUTH DAKOTA (CONTINUED)																
	-	-	-	-	6,900	7,736	1,267,661	163.91	-	-	-	-	8,900	7,736	1,267,661	163.91
RAPID VALLEY UNIT	-	-	-	-	8,900	7,736	1,267,661	163.91	-	-	-	-	21,118	19,317	3,763,545	194.54
TOTAL-CHEYENNE DIVISION	13,218	11,482	2,488,078	216.52	-	-	-	-	-	-	-	-	2,179	1,341	287,004	164.27
GRAND DIV	-	-	-	-	-	-	-	-	-	-	-	-	33,297	20,658	3,980,549	192.67
SHADEHILL UNIT	2,179	1,341	287,004	164.27	-	-	-	-	-	-	-	-	-	-	-	-
TOTAL-PICK-SLOAN MRP	15,397	12,823	2,695,083	210.02	8,900	7,736	1,267,661	163.91	-	-	-	-	80,366	71,673	12,290,306	172.06
TOTALS - SOUTH DAKOTA	71,465	63,830	11,128,444	174.06	8,900	7,736	1,267,661	163.91	-	-	-	-				
TEXAS																
SOUTHWEST																
	-	-	-	-	-	-	-	-	-	-	-	-	7,560	6,166	1,739,201	282.11
1/ ABANE GARDENS I D	7,560	6,166	1,739,201	282.11	10,606	3,329	1,146,986	344.66	-	-	-	-	10,606	3,329	1,146,986	344.66
SALMONGA	-	-	-	-	-	-	-	-	-	-	-	-	17,310	14,810	6,013,963	406.07
1/ GREENVILLE IRR	17,310	14,810	6,013,963	406.07	-	-	-	-	-	-	-	-	37,416	31,372	10,994,801	605.47
1/ SOMA I D	37,416	31,372	10,994,801	606.47	-	-	-	-	-	-	-	-	36,662	33,336	11,901,756	389.73
1/ SOMA I D	36,662	33,336	11,901,756	380.73	-	-	-	-	-	-	-	-	6,763	6,563	4,044,236	666.77
1/ HARLINGEN I D	6,763	6,563	4,044,236	666.77	-	-	-	-	-	-	-	-	105,206	67,336	44,172,496	686.78
1/ HIDALGO CV WID NO 5	105,206	67,336	44,172,496	606.78	16,342	14,546	8,913,669	406.66	-	-	-	-	94,466	61,740	38,221,266	619.07
LOWER RIO GRANDE REHAB	78,114	47,194	22,307,667	664.67	-	-	-	-	-	-	-	-	10,000	-	-	-
RIO GRANDE, TX-NM	10,000	-	-	-	-	-	-	-	-	-	-	-	4,461	3,693	2,366,636	640.66
SAN ANGELO	4,461	3,693	2,366,636	640.66	-	-	-	-	-	-	-	-				
1/ SANTA MARIA I D													331,360	247,342	129,680,347	523.93
TOTALS - TEXAS	302,400	229,460	122,629,673	533.97	26,960	17,874	7,060,674	396.02	-	-	-	-				
UTAH																
UPPER COLORADO																
	-	-	-	-	40,631	38,433	8,669,406	230.76	-	-	-	-	40,631	38,433	8,669,406	230.76
CENTRAL UTAH	-	-	-	-	18,786	17,407	3,030,484	174.10	-	-	-	-	18,786	17,407	3,030,484	174.10
EMERY COUNTY	-	-	-	-	6,800	6,366	780,360	124.00	-	-	-	-	6,800	6,366	780,360	124.00
HYRUM	-	-	-	-	75,266	72,348	8,346,643	116.36	-	-	-	-	75,266	72,348	8,346,643	116.36
MOON LAKE	-	-	-	-	2,861	2,861	763,710	266.94	-	-	-	-	2,861	2,861	763,710	266.94
NEPHI	-	-	-	-	84,611	13,966	10,686,604	780.14	-	-	-	-	84,611	13,966	10,886,804	780.14
OGDEN RIVER	-	-	-	-	48,156	36,466	22,036,166	604.02	-	-	-	-	48,156	36,466	22,036,166	604.02
PROVO RIVER	-	-	-	-	14,746	13,830	2,681,473	190.19	-	-	-	-	14,746	13,830	2,681,473	190.19
SANPETE	-	-	-	-	26,060	19,606	4,796,460	244.60	-	-	-	-	26,060	19,606	4,796,460	244.60
SCOFIELD	-	-	-	-	1,074	944	318,677	337.79	-	-	-	-	1,074	944	318,677	337.79
1/ SETTLEMENT CANYON I C	17,270	16,241	8,560,062	527.62	27,301	24,840	6,437,706	259.47	-	-	-	-	44,671	41,342	15,000,766	362.86
STRAWBERRY VALLEY	-	-	-	-	41,179	24,840	18,329,181	737.89	-	-	-	-	41,179	24,840	18,329,181	737.89
WEBER BASIN	-	-	-	-	106,163	93,463	44,663,466	478.00	-	-	-	-	106,163	93,463	44,663,466	478.00
WEBER RIVER	-	-	-	-												
TOTALS - UTAH	17,270	16,241	8,560,062	527.62	433,613	366,360	131,978,233	361.24	-	-	-	-	480,883	361,501	140,847,286	389.52
WASHINGTON																
PACIFIC NORTHWEST																
	26,362	25,667	71,702,680	2,842.50	2,730	2,817	4,660,790	1,654.90	-	-	-	-	29,112	28,084	76,371,370	2,827.60
CHIEF JOSEPH DAM	644,328	617,378	340,311,562	667.76	-	-	-	-	-	-	-	-	644,328	617,378	340,311,562	667.76
COLUMBIA BASIN	6,028	3,068	6,029,710	1,660.69	-	-	-	-	-	-	-	-	6,028	3,068	6,029,710	1,660.69
OKANOGAN	7,446	4,131	950,262	230.03	-	-	-	-	-	-	-	-	7,446	4,131	950,262	230.03
SPOKANE VALLEY	730	724	1,967,340	2,679.20	-	-	-	-	-	-	-	-	730	724	1,967,340	2,679.20
1/ WENATCHEE HEIGHTS RECL D	301,810	226,760	230,366,810	1,602.66	183,631	158,240	148,670,551	947.69	-	-	-	-	486,060	384,044	469,336,367	1,274.17
YAKIMA																
TOTALS - WASHINGTON	986,662	778,483	760,329,360	980.33	186,361	160,766	154,630,341	961.66	-	-	-	-	1,081,713	936,349	914,966,691	977.16
WYOMING																
UPPER COLORADO																
	17,010	16,169	1,623,399	100.46	-	-	-	-	-	-	-	-	17,010	16,169	1,623,399	100.46
EDEN	-	-	-	-	30,676	30,116	2,670,970	70.07	-	-	-	-	30,676	30,116	2,670,970	70.07
LYMAN																
UPPER MISSOURI																
PICK-SLOAN MRP													6,106	5,307	1,960,264	367.48
BIGHORN BASIN DEV													1,335	1,268	471,620	372.11
HANOVER-BLUFF UNIT	6,106	5,307	1,960,264	367.48	-	-	-	-	-	-	-	-	7,441	6,575	2,431,884	369.86
BIGHORN-HANOVER I D	1,335	1,268	471,620	372.11	-	-	-	-	-	-	-	-				
UPPER BLUFF I D	7,441	6,575	2,431,884	369.86	-	-	-	-	-	-	-	-				
TOTAL-HANOVER-BLUFF UNIT																

IRRIGATION AND GROSS CROP VALUE DATA BY STATE - 1984

STATE, REGION, PROJECT	FULL IRRIGATION SERVICE				SUPPLEMENTAL IRRIGATION SERVICE				TEMPORARY IRRIGATION SERVICE				TOTAL			
	IRRIGABLE ACRES FOR SERVICE	IRRIGATED ACRES	GROSS CROP VALUE ($) TOTAL	GROSS CROP VALUE ($) PER IRRIGATED ACRE	IRRIGABLE ACRES FOR SERVICE	IRRIGATED ACRES	GROSS CROP VALUE ($) TOTAL	GROSS CROP VALUE ($) PER IRRIGATED ACRE	IRRIGABLE ACRES FOR SERVICE	IRRIGATED ACRES	GROSS CROP VALUE ($) TOTAL	GROSS CROP VALUE ($) PER IRRIGATED ACRE	IRRIGABLE ACRES FOR SERVICE	IRRIGATED ACRES	GROSS CROP VALUE ($) TOTAL	GROSS CROP VALUE ($) PER IRRIGATED ACRE
WYOMING (CONTINUED)																
CHL CREEK UNIT																
LUCERNE PUMP	-	-	-	-	3,996	3,480	711,939	204.58	-	-	-	-	3,996	3,480	711,939	204.58
MIDDLE & UPPER	-	-	-	-	8,748	8,470	1,289,122	149.84	-	-	-	-	8,748	8,470	1,289,122	149.84
TOTAL-CHL CREEK UNIT	-	-	-	-	12,740	11,950	1,981,061	165.78	-	-	-	-	12,740	11,950	1,981,061	165.78
TOTAL-BIGHORN BASIN DIV	7,441	6,576	2,422,564	368.38	12,740	11,950	1,981,061	165.78	-	-	-	-	20,181	18,526	4,403,625	237.68
BOYSEN DIVISION																
BOYSEN UNIT																
BIG HORN CANAL ASSOC	-	-	-	-	23,373	-	693,675	-	-	-	-	-	23,373		693,675	
BLUFF I D	-	-	-	-	2,976	-	123,864	-	-	-	-	-	2,976		123,864	
HANOVER I D	-	-	-	-	13,184	12,760	4,277,160	335.47	-	-	-	-	13,184	12,760	4,277,160	335.47
LECLAIR I D	-	-	-	-	11,610	119	-	-	-	-	-	-	11,610	119		
RIVERTON VALLEY I D	-	-	-	-	8,400	236	-	-	-	-	-	-	8,400	236		
WORLAND AREA	-	-	-	-	1,749	-	67,891	-	-	-	-	-	1,749		67,891	
TOTAL-BOYSEN UNIT	-	-	-	-	61,192	13,105	5,162,610	393.94	-	-	-	-	61,192	13,105	5,162,610	393.94
TOTAL-BOYSEN DIVISION	-	-	-	-	61,192	13,105	5,162,610	393.94	-	-	-	-	61,192	13,105	5,162,610	393.94
CHEYENNE DIVISION																
KEYHOLE UNIT	-	-	-	-	4,823	-	-	-	-	-	-	-	4,823			
WIND DIVISION																
RIVERTON UNIT	64,332	60,629	12,938,798	213.41	-	-	-	-	8,597	7,820	1,026,277	131.11	72,929	68,449	13,964,075	204.01
TOTAL-PICK-SLOAN MBP	71,773	67,205	15,360,883	228.57	78,755	25,055	7,143,671	285.12	8,597	7,820	1,026,277	131.11	159,126	100,078	23,530,840	235.13
SHOSHONE, WY-MT	93,597	83,426	20,097,801	240.79	14,061	-	232,240		587	364	46,229	127.00	108,745	83,789	20,366,270	243.07
LOWER MISSOURI																
KENDRICK	24,266	20,007	1,913,133	91.61	-	-	-	-	-	-	-	-	24,266	20,007	1,913,133	91.61
NORTH PLATTE, WY-NE	64,273	63,416	16,734,483	313.29	16,317	16,014	5,212,885	325.52	-	-	-	-	70,590	69,429	21,947,368	316.11
PICK-SLOAN MBP																
OREGON TRAIL DIV, WY-NE																
GLENDO UNIT-WY																
BURBANK DITCH C	-	-	-	-	331	264	76,272	275.61	-	-	-	-	331	264	76,272	275.61
LUCERNE CANAL&POWER C	-	-	-	-	4,431	3,224	960,996	298.08	-	-	-	-	4,431	3,224	960,996	298.08
NEW GRATTON DITCH C	-	-	-	-	1,323	1,142	441,498	386.60	-	-	-	-	1,323	1,142	441,498	386.60
TORRINGTON I D	-	-	-	-	2,447	1,996	548,361	273.73	-	-	-	-	2,447	1,996	548,361	273.73
TOTAL-GLENDO UNIT-WY	-	-	-	-	8,732	6,806	2,063,707	303.13	-	-	-	-	8,732	6,806	2,063,707	303.13
TOTAL-OREGON TRAIL DIV, WY	-	-	-	-	8,732	6,806	2,063,707	303.13	-	-	-	-	8,732	6,806	2,063,707	303.13
TOTAL-PICK-SLOAN MBP	-	-	-	-	8,732	6,806	2,063,707	303.13	-	-	-	-	8,732	6,806	2,063,707	303.13
TOTALS - WYOMING	260,918	241,100	66,719,706	231.10	157,043	85,993	17,323,473	201.46	9,184	8,184	1,071,506	130.93	427,148	335,288	74,114,687	221.06
GRAND TOTALS - ALL REGIONS	5,106,511	4,182,063	3,077,376,819	735.85	6,778,387	5,486,313	4,190,368,599	762.54	164,790	127,647	60,471,362	630.42	12,040,688	9,806,023	7,348,216,780	749.43

1/ PROJECT CONSTRUCTED OR REHABILITATED UNDER THE SMALL RECLAMATION PROJECTS ACT OF 1956, P.L. 84-984.
2/ THIS LEGAL ENTITY HAS A SMALL RECLAMATION PROJECTS LOAN IN ADDITION TO A SERVICE REPAYMENT CONTRACT.
3/ PROJECT CONSTRUCTED UNDER THE DISTRIBUTION SYSTEM LOANS ACT OF 1956, P.L. 84-130.

UNITED STATES
DEPARTMENT OF THE INTERIOR
BUREAU OF RECLAMATION

ACREAGE, PRODUCTION, AND GROSS CROP VALUE BY TYPE OF CROP - 1984

CROPS	IRRIGATED LANDS		TONNAGE		GROSS CROP VALUE	
	TOTAL ACRES	PERCENT OF TOTAL	TOTAL	PERCENT OF TOTAL	TOTAL DOLLARS	PERCENT OF TOTAL
CEREALS						
BARLEY	627,028	6.30	1,272,229	2.160	132,823,612	1.82
CORN	948,808	9.53	3,387,169	5.751	343,767,704	4.70
OATS	69,650	.70	87,846	.149	10,628,281	.15
RICE	234,192	2.35	748,906	1.272	99,177,502	1.36
SORGHUMS (SORGO, KAFFIR, ETC.)	89,341	.90	204,046	.346	24,119,267	.33
WHEAT	863,398	8.67	2,301,358	3.907	273,399,349	3.74
OTHER CEREALS	33,745	.34	74,826	.127	8,556,683	.12
TOTAL - CEREALS	2,866,160	28.78	8,076,380	13.712	892,472,398	12.21
FORAGE						
ALFALFA HAY	1,872,090	18.80	9,928,742	16.857	774,937,079	10.60
OTHER HAY	288,243	2.89	839,437	1.425	52,084,520	.71
IRRIGATED PASTURE	859,544	8.63	2,468,641	4.191	90,705,350	1.24
SILAGE OR ENSILAGE	337,457	3.39	7,254,478	12.317	152,007,966	2.08
CROP RESIDUE- BEET TOPS	-	-	110,966	.188	839,480	.01
STUBBLE, STALKS, ETC.	-	-	998,661	1.696	14,247,213	.19
STRAW (ALL KINDS)	-	-	196,413	.333	5,394,498	.07
OTHER FORAGE	41,091	.41	167,234	.284	7,853,487	.10
TOTAL - FORAGE	3,398,425	34.12	21,964,572	37.292	1,097,749,590	15.02
MISCELLANEOUS FIELD CROPS						
BEANS, DRY AND EDIBLE	356,210	3.58	380,082	.645	131,844,958	1.80
COTTON, LINT (UPLAND)	830,128	8.34	464,834	.789	591,976,641	8.10
COTTON, SEED (UPLAND)	-	-	1,129,120	1.917	87,994,538	1.20
COTTON, LINT (AM.PIMA)	29,447	.30	10,441	.018	20,317,080	.28
COTTON, SEED (AM.PIMA)	-	-	16,101	.027	1,766,446	.02
HOPS	25,935	.26	24,516	.042	86,122,750	1.18
PEPPERMINT	28,205	.28	988	.002	19,448,316	.27
SPEARMINT	12,441	.12	498	.001	12,386,830	.17
SUGAR BEETS	306,235	3.07	6,807,623	11.558	211,448,873	2.89
SOYBEANS	20,293	.20	23,362	.040	4,467,653	.06
OTHER MISC. FIELD CROPS	51,604	.52	420,890	.715	47,930,617	.66
TOTAL - MISC FIELD CROPS	1,660,498	16.67	9,278,455	15.753	1,215,701,602	16.64
VEGETABLES						
ASPARAGUS	32,187	.32	50,430	.086	55,845,925	.76
BEANS (PROCESSING)	17,561	.18	37,717	.064	10,972,523	.15
BEANS (FRESH MARKET)	2,983	.03	14,632	.025	7,014,774	.10
BROCCOLI	30,510	.31	151,049	.256	62,395,009	.85
CABBAGE	8,310	.08	101,412	.172	16,740,872	.23
CARROTS	26,489	.27	436,232	.741	72,938,998	1.00
CAULIFLOWER	13,448	.14	91,621	.156	49,111,374	.67
CELERY	8,978	.09	257,987	.438	60,253,910	.82
CORN, SWEET (PROCESSING)	42,191	.42	311,088	.528	21,105,088	.29
CORN, SWEET (FRESH MARKET)	10,009	.10	47,951	.081	12,608,174	.17
CUCUMBERS	5,033	.05	39,232	.067	7,033,695	.10
GREENS (KALE, ETC.)	1,946	.02	9,210	.016	2,618,588	.04
LETTUCE	86,894	.87	1,187,108	2.015	286,974,388	3.93
MELONS - CANTALOUPE, ETC.	56,222	.56	612,936	1.041	132,118,941	1.81
HONEY BALL, HONEYDEW, ETC.	11,953	.12	82,219	.140	18,508,122	.25
WATERMELON	14,168	.14	196,952	.333	23,224,933	.32
ONIONS, DRY	63,132	.63	1,094,482	1.858	142,248,071	1.95
ONIONS, GREEN	4,976	.05	58,165	.099	22,471,557	.31
PEAS, GREEN (PROCESSING)	12,015	.12	23,267	.040	5,498,583	.08
PEAS, GREEN (FRESH MARKET)	862	.01	4,815	.008	3,591,200	.05
PEPPERS (ALL KINDS)	18,416	.18	101,499	.172	47,405,273	.65
POTATOES, EARLY	43,828	.44	813,497	1.381	125,736,691	1.72
POTATOES, LATE	211,084	2.12	3,386,501	5.750	320,599,553	4.39
SQUASH	2,830	.03	22,972	.039	6,529,040	.09
TOMATOES (CANNING)	130,359	1.31	3,841,705	6.523	196,178,550	2.67
TOMATOES (FRESH MARKET)	11,297	.11	111,191	.189	41,785,119	.57
OTHER VEGETABLES	11,710	.12	85,818	.146	45,090,858	.62
TOTAL - VEGETABLES	879,391	8.83	13,170,688	22.361	1,796,595,507	24.57

UNITED STATES
DEPARTMENT OF THE INTERIOR
BUREAU OF RECLAMATION

ACREAGE, PRODUCTION, AND GROSS CROP VALUE BY TYPE OF CROP - 1984

CROPS	IRRIGATED LANDS		TONNAGE		GROSS CROP VALUE	
	TOTAL ACRES	PERCENT OF TOTAL	TOTAL	PERCENT OF TOTAL	TOTAL DOLLARS	PERCENT OF TOTAL
SEEDS						
ALFALFA	69,669	.70	30,820	.052	62,984,416	.86
CLOVER (ALL KINDS)	12,341	.12	3,083	.005	4,920,978	.07
CORN	22,660	.23	42,721	.073	18,699,429	.26
GRASS (ALL KINDS)	27,656	.28	11,400	.019	19,256,966	.26
LETTUCE	1,302	.01	279	-	1,108,406	.02
ONION	5,426	.05	1,432	.002	10,635,598	.15
PEA	25,198	.25	36,408	.062	8,064,117	.11
POTATO (ALL KINDS)	2,340	.02	26,354	.045	3,005,273	.04
SUGAR BEET	336	-	386	.001	326,980	-
OTHER SEED	49,454	.50	37,078	.063	37,018,655	.51
TOTAL - SEEDS	216,380	2.17	189,961	.323	166,020,816	2.27
FRUITS						
APPLES	106,702	1.07	1,350,103	2.292	317,190,714	4.34
APRICOTS	15,355	.15	81,317	.138	23,576,667	.32
BERRIES (ALL KINDS)	3,405	.03	41,184	.070	34,430,833	.47
CHERRIES	20,543	.21	107,853	.183	73,864,224	1.01
CITRUS- GRAPEFRUIT	14,365	.14	159,720	.271	29,098,238	.40
LEMONS AND LIMES	24,236	.24	389,028	.660	52,774,069	.72
ORANGES AND TANGERINES	106,126	1.07	1,172,349	1.990	377,431,227	5.16
DATES	6,304	.06	28,909	.049	67,599,042	.93
GRAPES, TABLE	92,995	.93	409,878	.696	268,469,111	3.67
GRAPES, OTHER	191,022	1.92	1,459,641	2.478	181,251,179	2.48
OLIVES	15,257	.15	52,075	.088	22,904,763	.31
PEACHES	22,472	.23	192,450	.327	67,507,228	.92
PEARS	26,249	.26	255,137	.433	41,812,461	.57
PRUNES AND PLUMS	26,910	.27	160,923	.273	55,184,868	.76
OTHER FRUITS	42,406	.43	217,419	.369	84,897,789	1.16
TOTAL - FRUITS	714,347	7.17	6,077,986	10.319	1,697,992,413	23.24
NUTS						
ALMONDS	120,161	1.21	76,201	.129	127,488,378	1.74
PECANS	20,242	.20	15,423	.026	25,389,548	.35
WALNUTS	36,140	.36	40,996	.070	28,906,271	.40
OTHER NUTS	6,374	.06	8,422	.014	14,811,287	.20
TOTAL - NUTS	182,917	1.84	141,042	.239	196,595,484	2.69
NURSERY						
TOTAL - NURSERY	15,761	.16	-	-	201,323,539	2.75
FAMILY GARDENS AND ORCHARDS						
TOTAL - FAMILY GARDENS AND ORCHARDS	25,203	.25	-	-	44,364,086	.61
TOTAL ALL CROPS	9,959,082	101.57	58,899,084	100.000	7,307,815,435	99.45
LESS MULTIPLE CROPPED	353,230	3.60				
TOTAL HARVESTED CROPLAND AND PASTURE	9,605,852	97.97				
CROPLAND NOT HARVESTED AND SOIL BUILDING	199,171	2.03				
ACRES IRRIGATED	9,805,023	100.00				
ADDITIONAL REVENUES					40,400,345	.55
TOTAL GROSS CROP VALUE					7,348,215,780	100.00
FULL IRRIGATION SERVICE	4,182,063	42.65			3,077,375,819	41.88
SUPPLEMENTAL IRRIGATION SERVICE	5,495,313	56.05			4,190,368,699	57.03
TEMPORARY IRRIGATION SERVICE	127,647	1.30			80,471,382	1.10

UNITED STATES
DEPARTMENT OF THE INTERIOR
BUREAU OF RECLAMATION

ANNUAL ACREAGE AND CUMULATIVE CROP VALUE

TABLE 7

YEAR	IRRIGABLE ACRES	IRRIGATED ACRES	*TOTAL CROP VALUE ($ THOUSAND) ANNUAL	CUMULATIVE
1906	39,300	22,300	245	245
1910	917,751	473,423	12,975	30,728
1915	1,472,772	856,778	18,164	108,701
1920	2,845,252	2,205,420	113,677	566,457
1925	3,142,970	2,339,470	131,265	1,088,180
1930	3,634,112	2,790,856	119,662	1,756,217
1935	3,614,095	2,935,616	106,781	2,172,252
1940	4,179,868	3,391,070	117,789	2,772,748
1945	5,030,336	4,162,588	435,184	4,439,764
1950	6,024,510	5,077,186	579,238	7,154,999
1955	7,367,735	6,261,761	827,706	11,391,072
1956	7,658,801	6,400,143	951,624	12,342,695
1957	7,827,598	6,557,266	928,157	13,270,852
1958	8,049,642	6,756,737	987,442	14,258,294
1959	8,101,641	6,803,025	1,116,764	15,375,057
1960	8,171,157	6,899,711	1,157,529	16,532,586
1961	8,234,681	6,885,984	1,111,376	17,643,963
1962	8,596,827	7,185,217	1,222,908	18,866,871
1963	8,786,792	7,418,441	1,363,615	20,230,485
1964	9,036,563	7,522,711	1,455,747	21,686,232
1965	9,611,713	8,012,021	1,557,224	23,243,456
1966	9,623,760	8,010,527	1,692,983	24,936,438
1967	10,036,545	8,440,558	1,822,401	26,758,840
1968	9,903,612	8,387,038	1,840,082	28,598,921
1969	10,140,007	8,575,761	1,884,988	30,483,910
1970	10,198,477	8,570,216	1,881,809	32,365,718
1971	10,560,202	8,833,988	2,124,126	34,489,844
1972	10,693,681	8,920,499	2,470,590	36,960,434
1973	10,884,421	9,201,632	3,902,121	40,862,555
1974	11,036,914	9,418,223	4,655,243	45,517,798
1975	10,929,824	9,308,601	4,419,374	49,937,171
1976	11,061,312	9,463,049	4,335,723	54,272,894
1977	11,234,298	9,132,326	4,394,825	58,667,719
1978	11,409,433	9,575,688	4,993,346	63,661,065
1979	12,235,997	10,233,644	6,909,193	70,570,257
1980	11,943,953	10,092,889	7,438,254	78,008,511
1981	11,941,479	10,122,267	6,743,625	84,752,136
1982	12,536,264	10,634,839	7,322,666	92,074,802
1983	11,901,335	9,235,955	7,005,334	99,080,135
1984	12,040,688	9,805,023	7,348,216	106,428,351

* MAY NOT ADD DUE TO ROUNDING.

UNITED STATES
DEPARTMENT OF THE INTERIOR
BUREAU OF RECLAMATION

YEAR OF FIRST CROP REPORT AND CUMULATIVE CROP VALUES - BY PROJECT

PROJECT	YEAR OF FIRST CROP REPORT	CUMULATIVE CROP VALUE THROUGH 1984 ($ THOUSAND)
1/ ADAMS GARDENS I D	1983	11,373
ARNOLD	1951	4,249
AVONDALE	1955	1,755
BAKER	1942	63,603
BALMORHEA	1948	32,805
BELLE FOURCHE	1908	196,555
BITTER ROOT	1931	45,528
BOISE	1909	2,878,661
BOSTWICK PARK	1971	8,122
BOULDER CANYON	1943	10,851,832
1/ BROWN CANAL COMPANY	1969	5,719
1/ BROWNS VALLEY I D	1972	24,696
2/ BUFFALO RAPIDS	1940	117,185
BUFORD-TRENTON	1945	51,381
BURNT RIVER	1939	47,549
1/ BUTTONWILLOW IMP D	1976	275,032
1/ BYRON-BETHANY I D	1971	99,874
CACHUMA	1956	817,397
1/ CAMERON CY WCID NO 5	1978	57,090
1/ CAMROSA COUNTY W D	1971	276,186
CARLSBAD	1906	217,726
1/ CENTRAL NEBRASKA PP&ID	1979	72,035
CENTRAL UTAH	1963	77,239
CENTRAL VALLEY	1943	32,026,977
CHIEF JOSEPH DAM	1958	714,564
COLLBRAN	1962	33,563
COLORADO-BIG THOMPSON	1951	4,895,844
COLUMBIA BASIN	1948	4,256,561
CRESCENT LAKE DAM	1955	16,607
CROOKED RIVER	1951	76,805
DALTON GARDENS	1955	2,190
DESCHUTES	1940	626,522
1/ DONNA I D	1965	238,880
1/ EASTERN MUNICIPAL W D	1968	150,000
EDEN	1956	23,598
EMERY COUNTY	1967	29,474
FLORIDA	1964	31,951
FORT SUMNER	1951	20,926
FRENCHTOWN	1938	12,980
2/ FRUITGROWERS DAM	1941	20,743
FRYINGPAN-ARKANSAS	1982	281,678
1/ GEORGETOWN DIVIDE PUD	1962	18,051
GILA	1944	1,559,275
GRAND VALLEY	1916	375,925
GRANTS PASS	1951	22,899
HAMMOND	1962	12,729
1/ HARLINGEN I D	1968	151,194
1/ HIDALGO CY WID NO 5	1984	4,944
HILLANDER C I D, CRBSCP	1984	109
HUMBOLDT	1939	193,743
HUNTLEY	1909	139,577
HYRUM	1935	22,362
INTAKE	1946	2,850
1/ JACKSON VALLEY I D	1971	9,549
KENDRICK	1946	47,407
1/ KING HILL I D	1969	42,088
KLAMATH	1906	1,644,421
LEWISTON ORCHARDS	1950	11,490
LITTLE WOOD RIVER	1959	21,192
LOWER RIO GRANDE REHAB	1967	483,684
LOWER YELLOWSTONE	1909	357,241
LYMAN	1972	20,074
1/ MALAD VALLEY I D	1971	11,845
MANCOS	1949	18,803
MANN CREEK	1968	12,775
MICHAUD FLATS	1958	74,000
MIDDLE RIO GRANDE	1956	281,206
MILK RIVER	1911	253,661
MINIDOKA-PALISADES	1909	8,191,342
MIRAGE FLATS	1946	55,350
MISSOULA VALLEY	1949	1,154
1/ MOLOKAI	1976	41,588
MOON LAKE	1940	129,900
1/ NEVADA I D	1971	128,746
NEWLANDS	1909	344,163
NEWTON	1946	11,139
NORTH PLATTE	1908	2,485,401
OGDEN RIVER	1937	152,366
OKANOGAN	1910	105,390
ORLAND	1910	118,771
OWYHEE	1935	1,261,664
PICK-SLOAN MISSOURI BA PROG		
AINSWORTH UNIT	1965	133,474
ALMENA UNIT	1967	19,826
ANGOSTURA UNIT	1953	41,161
BOYSEN UNIT	1960	202,838
CEDAR BLUFF UNIT	1963	15,180
CROW CREEK PUMP UNIT	1955	23,589
DICKINSON UNIT	1954	843
EAST BENCH UNIT	1965	120,920
FARWELL UNIT	1963	179,312
FORT CLARK UNIT	1954	2,133
FRENCHMAN VALLEY I D	1960	40,252
FRENCHMAN-CAMBRIDGE I D	1952	223,470
GLENDO UNIT	1958	180,719
H&RW I D	1961	49,991
HANOVER-BLUFF UNIT	1957	45,608
HEART BUTTE UNIT	1952	10,977
HELENA VALLEY UNIT	1959	36,614
KANSAS-BOSTWICK I D	1955	143,105
KEYHOLE UNIT	1976	4,676
KIRWIN UNIT	1957	34,397
LOWER MARIAS UNIT	1979	3,023
NEBRASKA-BOSTWICK I D	1952	106,127

YEAR OF FIRST CROP REPORT AND CUMULATIVE CROP VALUES - BY PROJECT

PROJECT	YEAR OF FIRST CROP REPORT	CUMULATIVE CROP VALUE THROUGH 1984 ($ THOUSAND)
PICK-SLOAN MISSOURI BA PROG		
OWL CREEK UNIT	1957	26,981
RAPID VALLEY UNIT	1948	17,434
RIVERTON UNIT	1925	216,498
SARGENT UNIT	1957	52,169
SAVAGE UNIT	1950	10,923
SHADEHILL UNIT	1976	3,183
WEBSTER UNIT	1960	20,396
PAONIA	1951	63,601
PINE RIVER	1940	67,809
PINE RIVER INDIAN I P	1951	17,099
1/ PIONEER WATER COMPANY	1984	
1/ PLEASANT VALLEY CY W D	1962	839,150
1/ POND-POSO IMP DIST	1978	215,599
PRESTON BENCH	1949	23,342
PROVO RIVER	1942	295,836
RATHDRUM PRAIRIE	1946	23,236
1/ REDWOOD VALLEY CY W D	1983	8,720
RIO GRANDE	1909	2,730,924
ROGUE RIVER BASIN	1956	305,671
1/ ROOSEVELT I D	1969	304,366
1/ ROOSEVELT WCD	1972	294,524
1/ SALMON RIVER CANAL C	1974	66,368
SALT RIVER	1909	3,872,901
SAN ANGELO	1972	23,294
2/ SAN BENITO	1962	580,462
SAN JUAN-CHAMA	1976	6,041
SANPETE	1937	42,421
SANTA MARIA	1959	1,505,866
1/ SANTA MARIA WCID	1977	14,069
SCOFIELD	1946	68,034
1/ SETTLEMENT CANYON I C	1967	3,137
SHOSHONE	1908	493,509
SILT	1968	14,933
SMITH FORK	1963	16,465
SOLANO	1959	707,397
1/ SOUTH SAN JOAQUIN I D	1971	741,181
1/ SOUTH SUTTER W D	1971	167,825
SPOKANE VALLEY	1968	14,110
1/ ST. JOHN IRRIGATING C	1971	11,325
STRAWBERRY VALLEY	1916	291,304
SUN RIVER	1910	248,387
1/ TEHACHAPI-CUMMINGS CY W D	1976	41,963
THE DALLES	1966	115,938
TRINIDAD	1979	15,903
TRUCKEE STORAGE	1941	75,750
TUALATIN	1976	135,412
TUCUMCARI	1946	92,172
UMATILLA	1910	125,871
UNCOMPAHGRE	1909	493,599
VALE	1930	160,735
1/ VALLEY CENTER MWD	1979	247,747
VENTURA RIVER	1959	159,172
VERMEJO	1955	7,980
W C AUSTIN	1946	269,316
1/ W SAN BERNARDINO CY W D	1974	11,031
1/ WALKER RIVER I D	1971	182,057
WAPINITIA	1960	6,381
WASHITA BASIN	1968	1,565
WEBER BASIN	1962	153,079
WEBER RIVER	1930	694,322
1/ WENATCHEE HEIGHTS RECL D	1980	11,198
YAKIMA	1907	7,028,847
1/ YOLO CY FC&WCD	1977	259,279
YUMA	1909	1,547,400
YUMA AUXILIARY	1925	59,598
DISCONTINUED PROJECTS		3,791
TOTAL		106,428,351*

1/ PROJECT CONSTRUCTED OR REHABILITATED UNDER THE SMALL RECLAMATION PROJECTS ACT OF 1956, P.L. 84-984.
2/ THIS LEGAL ENTITY HAS A SMALL RECLAMATION PROJECTS LOAN IN ADDITION TO A SERVICE REPAYMENT CONTRACT.

* MAY NOT ADD DUE TO ROUNDING.

UNITED STATES
DEPARTMENT OF THE INTERIOR
BUREAU OF RECLAMATION

DISTRIBUTION OF FARMS BY TYPE OF IRRIGATION SERVICE - 1984

TABLE 9
PAGE 1 OF 3

REGION, PROJECT, STATE	FULL IRRIGATION SERVICE — FULL TIME FARMS: IRRIGABLE ACRES FOR SERVICE	NUMBER OF UNITS	AVG. SIZE EACH UNIT	FULL IRRIGATION SERVICE — PART TIME FARMS: IRRIGABLE ACRES FOR SERVICE	NUMBER OF UNITS	AVG. SIZE EACH UNIT	SUPPLEMENTAL IRRIGATION SERVICE — FULL TIME FARMS: IRRIGABLE ACRES FOR SERVICE	NUMBER OF UNITS	AVG. SIZE EACH UNIT	SUPPLEMENTAL IRRIGATION SERVICE — PART TIME FARMS: IRRIGABLE ACRES FOR SERVICE	NUMBER OF UNITS	AVG. SIZE EACH UNIT	TEMPORARY IRRIGATION SERVICE — FULL TIME FARMS: IRRIGABLE ACRES FOR SERVICE	NUMBER OF UNITS	AVG. SIZE EACH UNIT	TEMPORARY IRRIGATION SERVICE — PART TIME FARMS: IRRIGABLE ACRES FOR SERVICE	NUMBER OF UNITS	AVG. SIZE EACH UNIT	TOTAL ALL FARMS: IRRIGABLE ACRES FOR SERVICE	NUMBER OF UNITS	AVG. SIZE EACH UNIT	RESIDENTIAL, COMMERCIAL, INDUSTRIAL LANDS IRRIGABLE ACRES FOR SERVICE	TOTAL IRRIGABLE ACRES FOR SERVICE
PACIFIC NORTHWEST																							
ARNOLD, OR	70	2	35.0	1,074	45	23.9	-	-	-	-	-	-	-	-	-	-	-	-	1,144	47	24.3	3,148	4,292
AVONDALE, ID	70	2	35.0	303	56	5.4	-	-	-	-	-	-	-	-	-	-	-	-	373	58	6.4	507	880
BAKER, OR	-	-	-	-	-	-	23,602	83	284.4	2,080	93	22.4	-	-	-	-	-	-	25,682	176	145.9	599	26,281
BITTER ROOT, MT	7,784	79	98.5	8,283	605	13.7	-	-	-	-	-	-	-	-	-	-	-	-	16,067	684	23.5	600	16,667
BOISE, ID-OR	156,088	2,895	53.9	44,607	2,043	21.8	112,265	1,868	60.1	43,151	2,077	20.8	-	-	-	-	-	-	356,111	8,883	40.1	35,261	391,372
BURNT RIVER, OR	-	-	-	-	-	-	14,791	64	231.1	409	25	16.4	-	-	-	-	-	-	15,200	89	170.8	416	15,616
CHIEF JOSEPH DAM, WA	20,286	710	28.2	4,798	696	6.9	2,545	72	35.6	105	14	7.5	-	-	-	-	-	-	27,734	1,499	18.5	1,378	29,112
COLUMBIA BASIN, WA	538,073	2,053	262.1	-	-	-	-	-	-	-	-	-	-	-	-	-	-	-	538,073	2,053	262.1	6,256	544,329
CRESCENT LAKE DAM, OR	1,723	18	95.7	6,885	509	13.5	-	-	-	-	-	-	-	-	-	-	-	-	8,608	527	16.3	120	8,728
CROOKED RIVER, OR	16,041	54	297.1	2,458	47	52.3	-	-	-	-	-	-	-	-	-	-	-	-	18,499	101	183.2	571	19,070
DALTON GARDENS, ID	-	-	-	20	2	10.0	-	-	-	-	-	-	-	-	-	-	-	-	20	2	10.0	961	981
DESCHUTES, OR	34,306	316	108.6	15,146	320	47.3	27,966	153	182.8	18,772	696	27.0	-	-	-	-	-	-	96,190	1,485	64.8	1,556	97,746
FRENCHTOWN, MT	3,278	12	273.2	839	28	29.9	-	-	-	-	-	-	-	-	-	-	-	-	4,117	41	100.4	750	4,867
GRANTS PASS, OR	-	-	-	-	-	-	-	-	-	-	-	-	-	-	-	-	-	-	-	-	-	10,061	10,061
1/ KING HILL I D, ID	7,936	110	72.1	1,307	60	21.8	-	-	-	-	-	-	-	-	-	-	-	-	9,243	170	54.4	59	9,302
LEWISTON ORCHARDS, ID	-	-	-	-	-	-	-	-	-	-	-	-	-	-	-	-	-	-	-	-	-	3,841	3,841
LITTLE WOOD RIVER, ID	-	-	-	-	-	-	7,000	32	218.8	2,489	22	113.1	-	-	-	-	-	-	9,489	54	175.7	60	9,549
MANN CREEK, ID	-	-	-	-	-	-	2,871	26	110.4	2,175	73	29.8	-	-	-	-	-	-	5,046	99	51.0	39	5,085
MICHAUD FLATS, ID	9,425	39	241.7	1,097	45	24.4	-	-	-	-	-	-	-	-	-	-	-	-	10,522	84	125.3	686	11,208
MINIDOKA-PALISADES, ID-WY	201,002	2,513	80.0	7,666	358	21.4	787,990	6,946	110.6	131,465	3,334	39.4	2,202	32	68.8	-	-	-	1,110,325	13,183	84.2	54,027	1,164,352
MISSOULA VALLEY, MT	155	3	51.7	-	-	-	-	-	-	-	-	-	-	-	-	-	-	-	155	3	51.7	625	780
OKANOGAN, WA	2,198	148	14.9	2,636	323	8.2	-	-	-	-	-	-	-	-	-	-	-	-	4,833	472	10.2	205	5,038
OWYHEE, ID-OR	91,485	1,558	58.7	12,934	744	17.4	11,276	197	57.2	1,625	50	32.5	-	-	-	-	-	-	117,320	2,549	46.0	929	118,249
RATHDRUM PRAIRIE, ID	4,851	47	103.2	2,956	438	6.7	-	-	-	-	-	-	-	-	-	-	-	-	7,807	485	16.1	2,332	10,139
ROGUE RIVER BASIN, OR	-	-	-	-	-	-	15,898	299	53.2	11,348	900	12.6	-	-	-	-	-	-	27,246	1,199	22.7	7,501	34,747
1/ SALMON RIVER CANAL C, ID	-	-	-	-	-	-	31,010	163	190.2	-	-	-	-	-	-	-	-	-	31,010	163	190.2	50	31,060
SPOKANE VALLEY, WA	2,000	24	83.3	2,877	300	9.6	-	-	-	-	-	-	-	-	-	-	-	-	4,877	324	15.1	2,569	7,446
THE DALLES, OR	3,100	30	103.3	2,510	125	20.1	-	-	-	-	-	-	-	-	-	-	-	-	5,610	155	36.2	45	5,655
TUALATIN, OR	15,416	239	64.5	1,200	63	19.0	-	-	-	-	-	-	-	-	-	-	-	-	16,615	302	55.0	385	17,000
UMATILLA, OR	5,796	88	65.9	8,154	450	18.1	8,339	56	148.9	4,222	280	15.1	-	-	-	-	-	-	26,510	874	30.3	4,073	30,583
VALE, OR	26,423	259	102.0	8,530	157	54.3	-	-	-	-	-	-	-	-	-	-	-	-	34,953	416	84.0	40	34,993
WAPINITIA, OR	-	-	-	-	-	-	2,008	40	50.2	70	10	7.0	-	-	-	-	-	-	2,078	50	41.6	30	2,108
1/ WENATCHEE HEIGHTS RECL D, WA	309	18	17.2	430	27	15.9	-	-	-	-	-	-	-	-	-	-	-	-	739	45	16.4	-	739
YAKIMA, WA	206,640	3,343	61.8	56,562	3,637	15.6	160,480	3,510	45.7	15,645	1,941	8.1	-	-	-	-	-	-	438,407	12,431	35.3	25,643	464,050
TOTAL-PACIFIC NORTHWEST	1,294,436	14,560	88.9	193,289	11,078	17.4	1,188,140	13,509	88.0	233,686	9,518	24.5	2,202	32	68.8	-	-	-	2,971,603	48,703	61.0	165,342	3,136,945
MID PACIFIC																							
1/ BROWNS VALLEY I D, CA	-	-	-	-	-	-	5,010	42	119.3	7,425	270	27.5	-	-	-	-	-	-	12,435	312	39.9	-	12,435
1/ BUTTONWILLOW IMP D, CA	-	-	-	-	-	-	25,882	214	120.9	-	-	-	-	-	-	-	-	-	25,882	214	120.9	265	26,147
1/ BYRON-BETHANY I D, CA	-	-	-	-	-	-	12,272	118	104.0	25	17	1.5	-	-	-	-	-	-	12,297	135	91.1	303	12,600
CACHUMA, CA	510	14	36.4	-	-	-	23,606	792	29.8	-	-	-	-	-	-	-	-	-	24,116	806	29.9	14,575	38,691
1/ COLUSA COUNTY W D, CA	-	-	-	-	-	-	5,250	65	80.8	1,700	160	10.6	-	-	-	-	-	-	7,950	225	35.3	2,493	10,443
CENTRAL VALLEY, CA	88,934	421	211.2	8,710	94	92.7	2,213,630	13,531	163.6	131,069	5,365	24.4	133,062	527	252.5	1,569	68	23.1	2,574,183	20,006	128.7	137,076	2,711,259
1/ GEORGETOWN DIVIDE PUD, CA	-	-	-	-	-	-	3,690	58	63.6	626	122	5.1	-	-	-	-	-	-	4,316	180	24.0	740	5,056
HUMBOLDT, NV	-	-	-	-	-	-	38,623	87	443.9	-	-	-	-	-	-	-	-	-	38,623	87	443.9	-	38,623
1/ JACKSON VALLEY I D, CA	-	-	-	-	-	-	2,384	4	596.0	835	14	59.6	-	-	-	-	-	-	3,219	18	178.8	-	3,219
KLAMATH, CA-OR	184,824	647	285.7	44,537	408	109.2	-	-	-	-	-	-	-	-	-	-	-	-	229,361	1,055	217.4	4,678	234,039
1/ MOLOKAI, HI	11,250	38	296.1	2,400	132	18.2	-	-	-	-	-	-	-	-	-	-	-	-	13,650	170	80.3	-	13,650
1/ NEVADA I D, CA	-	-	-	-	-	-	5,155	257	20.1	52,291	2,618	20.0	-	-	-	-	-	-	57,446	2,875	20.0	576	58,022
NEWLANDS, NV	73,002	1,200	60.8	-	-	-	-	-	-	-	-	-	-	-	-	-	-	-	73,002	1,200	60.8	-	73,002
ORLAND, CA	14,980	309	48.5	5,095	559	9.1	-	-	-	-	-	-	-	-	-	-	-	-	20,075	868	23.1	-	20,075
1/ PIONEER WATER COMPANY, CA	-	-	-	-	-	-	3,097	170	18.2	-	-	-	-	-	-	-	-	-	3,097	170	18.2	243	3,340
1/ PLEASANT VALLEY CY W D, CA	-	-	-	-	-	-	11,986	127	94.4	-	-	-	-	-	-	-	-	-	11,986	127	94.4	696	12,682
1/ POSO-POSO IMP DISTRICT, CA	-	-	-	-	-	-	20,189	232	87.0	-	-	-	-	-	-	-	-	-	20,189	232	87.0	141	20,330
1/ REDWOOD VALLEY CY W D, CA	-	-	-	-	-	-	2,840	60	47.3	1,842	90	20.5	-	-	-	-	-	-	4,682	150	31.2	10	4,692
2/ SAN BENITO, CA	-	-	-	-	-	-	26,496	422	62.8	365	72	5.1	-	-	-	-	-	-	26,861	494	54.4	5,135	31,996
SANTA MARIA, CA	-	-	-	-	-	-	29,440	458	64.3	-	-	-	-	-	-	-	-	-	29,440	458	64.3	5,790	35,230
SOLANO, CA	-	-	-	-	-	-	57,311	523	109.6	10,531	400	26.3	-	-	-	-	-	-	67,842	923	73.5	2,724	70,566
1/ SOUTH SAN JOAQUIN I D, CA	-	-	-	-	-	-	67,959	2,760	24.6	3,725	550	6.8	-	-	-	-	-	-	71,684	3,310	21.7	-	71,684
1/ SOUTH SUTTER W D, CA	-	-	-	-	-	-	43,197	152	284.2	-	-	-	-	-	-	-	-	-	43,197	152	284.2	-	43,197
1/ TEHACHAPI-CUMMINGS CY WD, CA	-	-	-	-	-	-	8,061	33	244.3	2,968	18	164.9	-	-	-	-	-	-	11,029	51	216.3	-	11,029
TRUCKEE STORAGE, NV-CA	-	-	-	-	-	-	13,330	100	133.3	1,120	100	11.2	-	-	-	-	-	-	14,450	200	72.3	14,530	28,980
VENTURA RIVER, CA	8,608	36	239.1	-	-	-	5,335	129	41.4	-	-	-	-	-	-	-	-	-	13,943	165	84.5	1,300	15,243
1/ WALKER RIVER I D, NV	-	-	-	-	-	-	73,400	157	467.5	3,100	94	32.9	-	-	-	-	-	-	76,500	231	330.8	600	79,000
1/ YOLO CY FC&WCD, CA	-	-	-	-	-	-	72,962	192	380.0	140	45	3.1	-	-	-	-	-	-	73,102	237	308.4	-	73,102
TOTAL-MID PACIFIC	382,108	2,665	143.4	60,742	1,193	50.9	2,776,312	20,693	134.2	216,764	9,906	21.9	133,062	527	252.5	1,569	68	23.1	3,667,557	36,082	101.6	101,725	3,769,282
LOWER COLORADO																							
BOULDER CANYON, AZ-CA-NV	433,369	5,371	80.7	144,874	2,140	67.7	-	-	-	-	-	-	-	-	-	-	-	-	578,243	7,511	77.0	28,057	606,300
1/ BROWN CANAL COMPANY, AZ	979	5	195.8	-	-	-	-	-	-	-	-	-	-	-	-	-	-	-	979	5	195.8	-	979
1/ EASTERN MUNICIPAL W D, CA	-	-	-	-	-	-	32,413	23	409.3	-	-	-	-	-	-	-	-	-	32,413	23	408.3	3,147	35,560
GILA, AZ	99,429	515	193.1	409	26	15.7	-	-	-	-	-	-	-	-	-	-	-	-	99,838	541	184.5	2,360	102,198

REGION, PROJECT, STATE	FULL IRRIGATION SERVICE – FULL TIME FARMS: IRRIGABLE ACRES FOR SERVICE	NUMBER OF UNITS	AVG. SIZE EACH UNIT	FULL IRRIGATION SERVICE – PART TIME FARMS: IRRIGABLE ACRES FOR SERVICE	NUMBER OF UNITS	AVG. SIZE EACH UNIT	SUPPLEMENTAL IRRIGATION SERVICE – FULL TIME FARMS: IRRIGABLE ACRES FOR SERVICE	NUMBER OF UNITS	AVG. SIZE EACH UNIT	SUPPLEMENTAL IRRIGATION SERVICE – PART TIME FARMS: IRRIGABLE ACRES FOR SERVICE	NUMBER OF UNITS	AVG. SIZE EACH UNIT	TEMPORARY IRRIGATION SERVICE – FULL TIME FARMS: IRRIGABLE ACRES FOR SERVICE	NUMBER OF UNITS	AVG. SIZE EACH UNIT	TEMPORARY IRRIGATION SERVICE – PART TIME FARMS: IRRIGABLE ACRES FOR SERVICE	NUMBER OF UNITS	AVG. SIZE EACH UNIT	TOTAL ALL FARMS: IRRIGABLE ACRES FOR SERVICE	NUMBER OF UNITS	AVG. SIZE EACH UNIT	RESIDENTIAL, COMMERCIAL, INDUSTRIAL LANDS IRRIGABLE ACRES FOR SERVICE	TOTAL IRRIGABLE ACRES FOR SERVICE
LOWER COLORADO - CONTD																							
HILLANDER C I D, CRNSCP, AZ	-	-	-	-	-	-	-	-	-	-	-	-	320	1	320.0	-	-	-	320	1	320.0	-	320
1/ ROOSEVELT I D, AZ	36,852	74	498.0	850	92	9.2	-	-	-	-	-	-	-	-	-	-	-	-	37,702	166	227.1	348	38,050
1/ ROOSEVELT WCD, AZ	30,964	509	60.8	1,630	940	1.7	-	-	-	-	-	-	-	-	-	-	-	-	32,594	1,449	22.5	5,344	37,938
SALT RIVER, AZ	88,919	2,223	40.0	-	-	-	29,352	719	40.8	-	-	-	-	-	-	-	-	-	118,271	2,942	40.2	149,877	268,148
1/ VALLEY CENTER MWD, CA	-	-	-	-	-	-	22,802	2,395	9.5	-	-	-	-	-	-	-	-	-	22,802	2,395	9.5	6,131	28,933
1/ W SAN BERNARDINO CY W D, CA	-	-	-	-	-	-	1,326	39	34.0	490	21	23.3	-	-	-	-	-	-	1,816	60	30.3	2,002	3,818
YUMA, AZ-CA	63,079	165	382.3	-	-	-	-	-	-	-	-	-	-	-	-	-	-	-	63,079	165	382.3	5,012	68,091
YUMA AUXILIARY, AZ	2,942	99	29.7	424	107	4.0	-	-	-	-	-	-	-	-	-	-	-	-	3,366	206	16.3	40	3,406
TOTAL-LOWER COLORADO	756,033	8,961	84.4	148,187	3,306	44.8	85,893	3,178	27.0	490	21	23.3	320	1	320.0	-	-	-	991,423	15,464	64.1	202,318	1,193,741
UPPER COLORADO																							
BOSTWICK PARK, CO	-	-	-	-	-	-	3,784	19	199.2	1,396	19	73.5	-	-	-	-	-	-	5,180	38	136.3	-	5,180
CENTRAL UTAH, UT	-	-	-	-	-	-	24,036	234	102.7	16,258	640	25.4	-	-	-	-	-	-	40,294	874	46.1	337	40,631
COLLBRAN, CO	-	-	-	-	-	-	20,755	156	133.0	550	28	19.6	-	-	-	-	-	-	21,305	184	115.8	905	22,210
EDEN, WY	12,139	47	258.3	4,871	49	99.4	-	-	-	-	-	-	-	-	-	-	-	-	17,010	96	177.2	-	17,010
EMERY COUNTY, UT	-	-	-	-	-	-	7,182	48	149.6	11,115	247	45.0	-	-	-	-	-	-	18,297	295	62.0	468	18,765
FLORIDA, CO	-	-	-	-	-	-	10,603	71	149.3	8,847	258	34.3	-	-	-	-	-	-	19,450	329	59.1	-	19,450
2/ FRUITGROWERS DAM, CO	-	-	-	-	-	-	676	22	30.7	1,974	109	18.1	-	-	-	-	-	-	2,650	131	20.2	40	2,690
GRAND VALLEY, CO	22,850	316	72.5	10,927	729	15.0	-	-	-	-	-	-	-	-	-	-	-	-	33,777	1,045	32.3	7,696	41,473
HAMMOND, NM	1,085	17	67.9	2,268	280	8.1	-	-	-	-	-	-	-	-	-	-	-	-	3,533	297	13.2	-	3,533
HYRUM, UT	-	-	-	-	-	-	3,122	70	44.6	3,373	154	21.9	-	-	-	-	-	-	6,495	224	29.0	305	6,800
LYMAN, WY	-	-	-	-	-	-	37,207	89	418.1	1,471	16	91.9	-	-	-	-	-	-	38,678	105	368.4	-	38,678
1/ MALAD VALLEY I C, ID	-	-	-	-	-	-	5,600	140	40.0	-	-	-	-	-	-	-	-	-	5,600	140	40.0	-	5,600
MANCOS, CO	-	-	-	-	-	-	10,453	52	201.0	3,216	101	31.8	-	-	-	-	-	-	13,669	153	89.3	77	13,746
MOON LAKE, UT	-	-	-	-	-	-	37,906	245	154.7	36,827	420	87.7	-	-	-	-	-	-	74,733	665	112.4	834	75,566
NEWTON, UT	-	-	-	-	-	-	2,341	40	58.5	520	16	32.5	-	-	-	-	-	-	2,861	56	51.1	-	2,861
OGDEN RIVER, UT	-	-	-	-	-	-	10,612	60	176.9	6,629	89	74.5	-	-	-	-	-	-	17,241	149	115.7	7,370	24,611
PAONIA, CO	-	-	-	-	-	-	2,400	15	160.0	13,607	344	38.6	-	-	-	-	-	-	16,007	359	41.6	283	16,290
PINE RIVER, CO-NM	-	-	-	-	-	-	29,773	196	152.7	8,407	186	45.2	416	1	416.0	-	-	-	38,596	383	101.0	3,150	41,746
PINE RIVER INDIAN I P, CO	-	-	-	-	-	-	-	-	-	15,030	230	65.4	-	-	-	-	-	-	15,030	230	65.4	91	15,121
PRESTON BENCH, ID	-	-	-	-	-	-	3,380	41	82.7	2,166	123	17.6	-	-	-	-	-	-	5,546	164	33.8	25	5,571
PROVO RIVER, UT	-	-	-	-	-	-	22,187	876	25.3	19,084	900	21.2	-	-	-	-	-	-	41,271	1,776	23.2	6,895	48,166
SANPETE, UT	-	-	-	-	-	-	8,791	90	97.7	5,636	100	56.4	-	-	-	-	-	-	14,427	190	75.9	320	14,748
SCOFIELD, UT	-	-	-	-	-	-	4,265	14	304.6	19,016	250	76.1	-	-	-	-	-	-	23,281	264	88.2	2,770	26,050
1/ SETTLEMENT CANYON I C, UT	-	-	-	-	-	-	240	4	60.0	734	60	12.2	-	-	-	-	-	-	974	64	15.2	100	1,074
SILT, CO	-	-	-	-	-	-	4,769	40	119.2	1,550	89	17.4	-	-	-	-	-	-	6,319	129	49.0	725	7,044
SMITH FORK, CO	-	-	-	-	-	-	7,102	90	78.9	2,334	41	56.9	-	-	-	-	-	-	9,436	131	72.0	43	9,479
1/ ST. JOHN IRRIGATING C, ID	-	-	-	-	-	-	5,440	55	98.9	380	16	24.0	-	-	-	-	-	-	5,800	70	82.9	-	5,800
STRAWBERRY VALLEY, UT	6,050	56	108.0	11,095	680	16.3	9,276	141	65.8	17,783	1,220	14.6	-	-	-	-	-	-	44,204	2,097	21.1	367	44,571
UNCOMPAHGRE, CO	73,982	2,580	28.7	-	-	-	-	-	-	-	-	-	-	-	-	-	-	-	73,982	2,580	28.7	2,315	76,297
WEBER BASIN, UT	-	-	-	-	-	-	13,420	146	92.0	20,696	784	26.4	-	-	-	-	-	-	34,116	930	36.7	7,064	41,179
WEBER RIVER, UT	-	-	-	-	-	-	60,643	1,034	58.6	35,110	1,649	21.3	-	-	-	-	-	-	95,753	2,683	35.7	10,430	106,183
TOTAL-UPPER COLORADO	116,680	3,016	38.7	29,161	1,738	16.8	346,961	3,986	86.8	252,686	8,088	31.2	416	1	416.0	-	-	-	744,019	16,809	44.3	52,841	797,460
SOUTHWEST																							
1/ ADAMS GARDENS I D, TX	6,040	25	241.6	821	15	54.7	-	-	-	-	-	-	-	-	-	-	-	-	6,861	40	171.5	689	7,550
BALMORHEA, TX	-	-	-	-	-	-	9,700	24	404.2	906	17	53.4	-	-	-	-	-	-	10,606	41	258.7	-	10,606
1/ BROWNSVILLE IDD, TX	12,000	35	342.9	3,229	400	8.1	-	-	-	-	-	-	-	-	-	-	-	-	15,229	435	35.0	2,089	17,318
CARLSBAD, NM	24,503	144	170.2	125	56	2.2	-	-	-	-	-	-	-	-	-	-	-	-	24,628	200	123.1	427	25,055
1/ DONNA I D, TX	36,175	310	116.7	620	20	31.0	-	-	-	-	-	-	-	-	-	-	-	-	36,795	330	111.5	620	37,415
FORT SUMNER, NM	4,800	72	66.7	1,645	120	13.7	-	-	-	-	-	-	-	-	-	-	-	-	6,445	192	33.6	54	6,499
1/ HARLINGEN I D, TX	26,366	705	37.4	11,042	386	28.6	-	-	-	-	-	-	-	-	-	-	-	-	37,408	1,091	34.3	1,174	38,582
1/ HIDALGO COUNTY WID NO 6, TX	5,162	15	344.1	601	25	24.0	-	-	-	-	-	-	-	-	-	-	-	-	5,763	40	144.1	-	5,763
LOWER RIO GRANDE REHAB, TX	101,612	430	236.1	-	-	-	-	-	-	-	-	-	-	-	-	-	-	-	101,612	430	236.1	3,694	105,306
MIDDLE RIO GRANDE, NM	36,133	733	49.3	38,469	2,745	14.0	-	-	-	-	-	-	-	-	-	-	-	-	74,602	3,478	21.4	15,684	90,286
RIO GRANDE, NM-TX	152,308	2,010	75.8	16,353	2,273	7.2	17,407	28	621.7	935	7	133.6	-	-	-	-	-	-	187,003	4,318	43.3	9,835	196,838
SAN ANGELO, TX	9,486	54	175.6	505	4	126.3	-	-	-	-	-	-	-	-	-	-	-	-	9,991	58	172.4	-	9,991
SAN JUAN-CHAMA, NM	-	-	-	-	-	-	630	7	90.0	2,138	946	2.3	-	-	-	-	-	-	2,768	953	2.9	-	2,768
1/ SANTA MARIA I D, TX	4,461	26	171.2	-	-	-	-	-	-	-	-	-	-	-	-	-	-	-	4,461	26	171.2	-	4,461
TUCUMCARI, NM	21,486	163	131.8	19,925	460	43.3	-	-	-	-	-	-	-	-	-	-	-	-	41,411	623	66.5	-	41,411
VERMEJO, NM	3,501	20	175.1	3,871	36	107.5	-	-	-	-	-	-	-	-	-	-	-	-	7,372	56	131.6	7	7,379
W C AUSTIN, OK	46,144	100	461.4	1,137	42	27.1	-	-	-	-	-	-	-	-	-	-	-	-	47,281	142	333.0	621	47,902
TOTAL-SOUTHWEST	489,076	4,842	101.0	96,330	6,582	14.6	27,737	59	470.1	3,981	970	4.1	-	-	-	-	-	-	617,124	12,453	49.6	35,876	653,000
UPPER MISSOURI																							
BELLE FOURCHE, SD	56,853	397	143.2	-	-	-	-	-	-	-	-	-	-	-	-	-	-	-	56,853	397	143.2	215	57,068
2/ BUFFALO RAPIDS, MT	21,690	202	107.4	884	18	49.1	-	-	-	-	-	-	-	-	-	-	-	-	22,574	220	102.6	145	22,719
BUFORD-TRENTON, ND	7,655	27	283.5	-	-	-	-	-	-	-	-	-	2,496	7	356.6	-	-	-	10,151	34	298.6	-	10,151
HUNTLEY, MT	25,958	168	154.5	1,326	78	17.0	-	-	-	-	-	-	-	-	-	-	-	-	27,284	246	110.9	47	27,331
INTAKE, MT	851	3	283.7	-	-	-	-	-	-	-	-	-	-	-	-	-	-	-	851	3	283.7	-	851
LOWER YELLOWSTONE, MT-ND	48,060	370	129.9	3,378	15	225.2	-	-	-	-	-	-	1,515	9	168.3	-	-	-	52,953	394	134.4	695	53,648

DISTRIBUTION OF FARMS BY TYPE OF IRRIGATION SERVICE - 1984

TABLE 8
PAGE 3 OF 5

REGION, PROJECT, STATE	FULL IRRIGATION SERVICE						SUPPLEMENTAL IRRIGATION SERVICE						TEMPORARY IRRIGATION SERVICE						TOTAL ALL FARMS			RESIDENTIAL, COMMERCIAL, INDUSTRIAL LANDS	TOTAL IRRIGABLE ACRES FOR SERVICE
	FULL TIME FARMS			PART TIME FARMS			FULL TIME FARMS			PART TIME FARMS			FULL TIME FARMS			PART TIME FARMS							
	IRRIGABLE ACRES FOR SERVICE	NUMBER OF UNITS	AVG. SIZE EACH UNIT	IRRIGABLE ACRES FOR SERVICE	NUMBER OF UNITS	AVG. SIZE EACH UNIT	IRRIGABLE ACRES FOR SERVICE	NUMBER OF UNITS	AVG. SIZE EACH UNIT	IRRIGABLE ACRES FOR SERVICE	NUMBER OF UNITS	AVG. SIZE EACH UNIT	IRRIGABLE ACRES FOR SERVICE	NUMBER OF UNITS	AVG. SIZE EACH UNIT	IRRIGABLE ACRES FOR SERVICE	NUMBER OF UNITS	AVG. SIZE EACH UNIT	IRRIGABLE ACRES FOR SERVICE	NUMBER OF UNITS	AVG. SIZE EACH UNIT	IRRIGABLE ACRES FOR SERVICE	
UPPER MISSOURI - CONTD																							
MILK RIVER, MT	106,703	524	201.7	10,086	111	126.0	-	-	-	-	-	-	-	-	-	-	-	-	120,789	635	190.2	163	120,981
PICK-SLOAN MISSOURI B PROG																							
SIDNEY BASIN DIV, MT																							
HANOVER-BLUFF UNIT	7,381	32	231.0	50	1	50.0	-	-	-	-	-	-	-	-	-	-	-	-	7,441	33	225.5	-	7,441
OIL CREEK UNIT	-	-	-	-	-	-	12,230	90	135.9	510	24	21.3	-	-	-	-	-	-	12,740	114	111.8	-	12,740
SAYRE DIVISION, OK	-	-	-	-	-	-	58,680	411	142.8	20	4	5.0	-	-	-	-	-	-	58,710	415	141.5	2,462	61,182
CHEYENNE DIVISION, SD-WY																							
ARMOSTRONG UNIT	12,216	70	174.6	-	-	-	-	-	-	-	-	-	-	-	-	-	-	-	12,216	70	174.6	-	12,216
REYNOLDS UNIT	-	-	-	-	-	-	4,623	5	602.9	-	-	-	-	-	-	-	-	-	4,623	5	602.9	-	4,623
RAPID VALLEY UNIT	-	-	-	-	-	-	6,400	48	129.2	-	-	-	-	-	-	-	-	-	6,400	48	129.2	600	6,000
GRAND DIVISION, SD																							
SHADEHILL UNIT	2,179	22	99.0	-	-	-	-	-	-	-	-	-	-	-	-	-	-	-	2,179	22	99.0	-	2,179
HEART DIVISION, ND																							
DICKINSON UNIT	280	2	140.0	120	4	30.0	-	-	-	-	-	-	-	-	-	-	-	-	400	6	66.7	-	400
HEART BUTTE UNIT, ND	8,074	74	109.1	-	-	-	-	-	-	-	-	-	-	-	-	-	-	-	8,074	74	109.1	-	8,074
MILK RIVER-GREAT FALLS DIV, MT																							
MILK RIVER VALLEY UNIT	10,742	48	210.2	4,420	83	53.3	2,000	16	123.3	-	-	-	-	-	-	-	-	-	17,162	147	116.7	448	17,610
SANISH DIVISION, MT																							
LOWER SANISH UNIT	3,066	9	330.6	-	-	-	-	-	-	-	-	-	-	-	-	-	-	-	3,066	9	330.6	100	3,166
NO DAKOTA PUMPING DIV, ND																							
PERT CLARK UNIT	1,691	16	105.7	-	-	-	-	-	-	-	-	-	-	-	-	-	-	-	1,691	16	105.7	238	1,929
THREE FORKS DIVISION, MT																							
CROW CREEK PUMP UNIT	5,010	16	313.0	-	-	-	-	-	-	-	-	-	-	-	-	-	-	-	5,748	24	239.5	-	5,748
EAST BENCH UNIT	21,496	68	316.3	270	4	67.5	20,830	78	340.2	700	9	77.8	730	6	91.3	-	-	-	43,006	160	268.7	799	43,804
YELLOWTAIL DIVISION, MT																							
BAVARD UNIT	62,042	480	129.9	1,360	160	8.3	-	-	-	-	-	-	9,662	30	286.4	36	7	5.0	73,989	637	114.6	-	73,989
SHERIDAN, WY-SD	2,166	22	98.3	-	-	-	-	-	-	-	-	-	-	-	-	-	-	-	2,166	22	98.3	-	2,166
SUN RIVER, MT	68,672	772	111.0	8,466	112	48.6	14,363	111	129.4	-	-	-	687	30	29.4	-	-	-	106,133	1,025	104.1	2,663	108,796
	84,114	463	181.7	6,026	145	41.7	-	-	-	44	5	8.8	2,161	16	135.1	-	-	-	88,366	621	148.8	871	89,171
TOTAL-UPPER MISSOURI	573,866	3,748	153.1	30,326	710	53.4	137,048	778	183.3	1,274	42	30.3	16,081	90	178.3	36	7	5.0	756,807	5,383	140.6	9,662	766,069
LOWER MISSOURI																							
1/ CENTRAL NEBRASKA PUBLIC ME	-	-	-	-	-	-	38,013	93	408.6	-	-	-	-	-	-	-	-	-	38,013	93	408.6	-	38,013
COLORADO-BIG THOMPSON, CO	-	-	-	-	-	-	632,004	2,648	238.8	-	-	-	-	-	-	-	-	-	632,004	2,648	238.8	67,976	699,980
FRYINGPAN-ARKANSAS, CO	-	-	-	-	-	-	277,233	880	315.0	3,367	262	12.9	-	-	-	-	-	-	280,600	1,142	245.7	-	280,600
KENSLEY, KS	16,274	104	146.9	8,481	404	21.0	-	-	-	-	-	-	-	-	-	-	-	-	23,755	508	46.8	500	24,255
NORTH PLATTE, NE-WY	11,862	53	238.0	-	-	-	-	-	-	-	-	-	-	-	-	-	-	-	11,862	53	238.0	-	11,862
PICK-SLOAN MISSOURI B PROG	280,237	1,748	120.4	-	-	-	100,575	1,147	92.9	180	4	47.5	-	-	-	-	-	-	333,008	2,899	114.9	1,980	334,988
BOSTWICK DIV, KS-NE																							
KANS-BOSTWICK I D	40,062	374	107.1	-	-	-	-	-	-	-	-	-	-	-	-	-	-	-	40,062	374	107.1	48	40,110
NEBRASKA-BOSTWICK I D	22,286	221	100.9	436	20	21.9	-	-	-	-	-	-	-	-	-	-	-	-	22,726	241	94.3	41	22,767
FRENCHMAN-CAMBRIDGE DIV,NE																							
FRENCHMAN-CAMBRIDGE I D	43,080	362	121.8	1,007	10	53.0	-	-	-	-	-	-	-	-	-	-	-	-	44,087	381	110.1	13	44,100
FRENCHMAN VALLEY I D	-	-	-	-	-	-	8,000	64	180.0	-	-	-	-	-	-	-	-	-	8,000	64	180.0	- 3	45,000
HARD IRRIGATION DIST	11,466	70	163.7	-	-	-	-	-	-	-	-	-	-	-	-	-	-	-	11,466	70	163.7	32	9,000
KANSKSKA DIVISION, KS																							11,498
ALMENA UNIT	6,763	66	102.9	-	-	-	-	-	-	-	-	-	-	-	-	-	-	-	6,763	66	102.9	-	6,763
MIDDLE LOUP DIVISION, NE																							
PARDELL UNIT	50,010	250	200.1	-	-	-	-	-	-	-	-	-	-	-	-	-	-	-	50,010	250	200.1	35	50,045
RAWHIDE UNIT	13,303	189	70.1	-	-	-	-	-	-	-	-	-	-	-	-	-	-	-	13,303	189	70.1	-	13,303
OMAHA TRAIL DIV, NE-SD																							
GLENDO UNIT-NE	-	-	-	-	-	-	30,468	183	183.9	36	3	11.7	-	-	-	-	-	-	30,504	186	191.0	370	30,893
GLENDO UNIT-WY	-	-	-	-	-	-	7,866	183	40.7	-	-	-	-	-	-	-	-	-	7,866	193	40.7	877	8,733
RAWHIDE DIVISION, NE																							
AINSWORTH UNIT	34,813	242	142.8	-	-	-	-	-	-	-	-	-	-	-	-	-	-	-	34,813	242	142.8	26	34,839
SWEET HILL DIVISION, KS																							
CEDAR BLUFF UNIT	8,000	66	104.6	-	-	-	-	-	-	-	-	-	-	-	-	-	-	-	8,000	66	104.6	-	8,000
KIRWIN UNIT	11,436	68	168.2	-	-	-	-	-	-	-	-	-	-	-	-	-	-	-	11,436	68	168.2	-	11,436
WEBER UNIT	8,436	73	115.6	-	-	-	-	-	-	-	-	-	-	-	-	-	-	-	8,436	73	115.6	-	8,436
TRESCHAD, CO	-	-	-	-	-	-	-	-	-	-	-	-	-	-	-	-	-	-	-	-	-	64	10,717
TOTAL-LOWER MISSOURI	501,288	3,666	130.0	9,936	443	22.4	1,126,140	5,308	212.0	3,583	274	17.1	-	-	-	-	-	-	1,640,947	9,691	169.3	91,940	1,732,887
GRAND TOTAL, ALL REGIONS	4,173,994	41,666	100.2	574,961	25,057	22.9	5,670,220	47,899	118.5	714,617	28,666	24.7	182,061	661	233.6	1,604	75	21.4	11,299,446	143,628	78.5	747,843	12,040,089

1/ PROJECT CONSTRUCTED OR REHABILITATED UNDER THE SMALL RECLAMATION ACT OF 1956 - PUBLIC LAW 84-984.
2/ THIS LEGAL ENTITY HAS A SMALL RECLAMATION PROJECTS LOAN IN ADDITION TO A SERVICE REPAYMENT CONTRACT.

BUREAU OF RECLAMATION

POPULATION SERVED WITH PROJECT WATER - 1984

REGION, PROJECT, STATE	FARM POPULATION												NON-FARM POPULATION		TOTAL POPULATION SERVED
	FULL IRRIGATION SERVICE			SUPPLEMENTAL IRRIGATION SERVICE			TEMPORARY IRRIGATION SERVICE			TOTAL IRRIGATION SERVICE			URBAN AND SUBURBAN RESIDENTIAL, COMMERCIAL, INDUSTRIAL LANDS	MUNICIPAL, INDUSTRIAL AND OTHER WATER SERVICE	
	FULL TIME FARMS	PART TIME FARMS	TOTAL	FULL TIME FARMS	PART TIME FARMS	TOTAL	FULL TIME FARMS	PART TIME FARMS	TOTAL	FULL TIME FARMS	PART TIME FARMS	TOTAL			
PACIFIC NORTHWEST															
ARNOLD, OR	6	130	136	-	-	-	-	-	-	6	130	136	2,020	-	2,166
AVONDALE, ID	7	260	267	-	-	-	-	-	-	7	260	267	2,660	-	2,927
BAKER, OR	-	-	-	384	160	663	-	-	-	384	160	663	370	-	823
BETTER REST, WY	280	2,286	2,606	-	-	-	-	-	-	280	2,286	2,606	1,020	-	3,626
BOISE, ID-OR	8,344	6,046	14,390	7,662	7,101	14,663	-	-	-	16,006	13,146	29,062	126,901	-	169,963
BURNT RIVER, OR	-	-	-	375	76	451	-	-	-	375	76	451	1,300	1,300	3,051
CHIEF JOSEPH DAM, WA	2,018	2,396	4,413	260	44	304	-	-	-	2,266	2,439	4,707	6,940	10	11,657
COLUMBIA BASIN, WA	10,376	-	10,376	-	-	-	-	-	-	10,376	-	10,376	6,022	340	16,737
CRESCENT LAKE DAM, OR	60	2,172	2,232	-	-	-	-	-	-	60	2,172	2,232	310	2,600	5,142
CROOKED RIVER, OR	324	188	512	-	-	-	-	-	-	324	188	512	2,990	-	3,502
DALTON GARDENS, ID	-	6	6	-	-	-	-	-	-	-	6	6	2,810	-	2,816
DESCHUTES, OR	900	2,080	2,980	478	2,966	3,446	-	-	-	1,378	6,046	6,326	6,970	6,710	32,006
FRENCHTOWN, MT	30	67	97	-	-	-	-	-	-	30	67	97	880	-	977
GRANTS PASS, OR	-	-	-	-	-	-	-	-	-	-	-	-	34,300	-	34,300
1/ KING HILL I D, ID	298	15	313	-	-	-	-	-	-	298	15	313	280	-	593
LEWISTON ORCHARDS, ID	-	-	-	-	-	-	-	-	-	-	-	-	19,000	220	19,220
LITTLE WOOD RIVER, ID	-	-	-	100	100	200	-	-	-	100	100	200	280	-	480
MANN CREEK, ID	-	-	-	66	286	370	-	-	-	66	286	370	160	-	530
MINIDOKA PLANT, ID	184	148	332	-	-	-	-	-	-	184	148	332	2,744	-	3,076
MINIDOKA-PALISADES, ID-UT	7,660	1,130	8,790	30,300	7,746	46,046	86	-	86	46,046	8,876	54,921	113,990	-	168,911
MISSOULA VALLEY, MT	10	-	10	-	-	-	-	-	-	10	-	10	2,610	-	2,620
ORAMEL, WA	460	606	1,466	-	-	-	-	-	-	460	606	1,466	1,020	630	3,116
ORTHEZ, ID-OR	3,216	1,646	6,166	617	216	1,032	-	-	-	4,066	2,163	6,166	8,200	3,666	17,646
RATHDRUM PRAIRIE, ID	160	1,616	1,776	-	-	-	-	-	-	160	1,616	1,776	6,696	660	8,972
ROGUE RIVER BASIN, OR	-	-	-	670	2,762	3,662	-	-	-	670	2,762	3,662	21,666	-	25,216
1/ SALMON RIVER CANAL C, ID	-	-	-	730	-	730	-	-	-	730	-	730	126	-	856
SPOKANE VALLEY, WA	70	600	670	-	-	-	-	-	-	70	600	670	11,000	9,500	21,170
THE DALLES, OR	126	302	430	-	-	-	-	-	-	126	302	430	166	-	596
TUALATIN, OR	666	166	823	-	-	-	-	-	-	666	166	823	746	81,700	83,269
UMATILLA, OR	226	1,246	1,474	166	666	1,123	-	-	-	424	2,173	2,597	12,266	-	14,862
VALE, OR	1,264	666	1,946	-	-	-	-	-	-	1,264	666	1,946	66	-	2,026
WAPINITIA, OR	-	-	-	70	26	96	-	-	-	70	26	96	116	-	212
1/ WENATCHEE HEIGHTS RECL D, WA	66	76	136	-	-	-	-	-	-	66	76	136	-	-	136
YAKIMA, WA	10,226	12,406	22,634	10,430	7,663	18,113	-	-	-	20,666	20,091	40,747	140,667	16,100	197,444
TOTAL- PACIFIC NORTHWEST	46,962	37,246	84,147	90,639	30,121	90,760	96	-	96	137,697	67,366	176,063	635,970	124,510	936,363
MID PACIFIC															
1/ BROWNS VALLEY I D, CA	-	-	-	112	610	662	-	-	-	112	610	662	-	390	1,162
1/ BUTTONWILLOW IMP D, CA	-	-	-	480	-	480	-	-	-	480	-	480	470	-	660
1/ BYRON-BETHANY I D, CA	-	-	-	660	60	710	-	-	-	660	60	710	680	-	1,390
CACHUMA, CA	16	-	16	2,300	-	2,300	-	-	-	2,316	-	2,316	71,000	166,737	160,112
1/ CAMARILLO COUNTY W D, CA	-	-	-	210	660	760	-	-	-	210	660	760	13,000	13,000	26,760
CENTRAL VALLEY, CA	1,290	320	1,627	60,666	16,371	76,066	1,666	133	1,966	63,662	16,632	76,664	410,662	1,666,363	1,666,666
1/ GEORGETOWN DIVIDE PUD, CA	-	-	-	160	366	646	-	-	-	160	366	646	1,667	6,666	7,613
HUMBOLDT, NV	-	-	-	230	-	230	-	-	-	230	-	230	-	-	230
1/ JACKSON VALLEY I D, CA	-	-	-	13	37	60	-	-	-	13	37	60	-	-	60
KLAMATH, CA-OR	1,677	666	2,476	-	-	-	-	-	-	1,677	666	2,476	13,746	-	16,220
1/ KOLOKAI, HI	1,666	614	1,614	-	-	-	-	-	-	1,666	614	1,614	-	-	1,614
1/ NEVADA I D, CA	-	-	-	666	6,666	7,477	-	-	-	666	6,666	7,477	-	11,666	19,467
NEELANDS, NV	6,666	-	6,666	-	-	-	-	-	-	6,666	-	6,666	-	-	6,666
ORLAND, CA	1,416	664	2,464	-	-	-	-	-	-	1,416	664	2,464	-	-	2,464
1/ PIONEER WATER COMPANY, CA	-	-	-	630	-	630	-	-	-	630	-	630	4,446	-	6,676
1/ PLEASANT VALLEY CV W D, CA	-	-	-	216	-	216	-	-	-	216	-	216	-	-	216
1/ PORO-POSO IMP DISTRICT, CA	-	-	-	466	-	466	-	-	-	466	-	466	-	-	466
1/ REDWOOD VALLEY CV W D, CA	-	-	-	210	316	626	-	-	-	210	316	626	2,676	2,676	6,476
1/ SAN BENITO, CA	-	-	-	1,666	266	2,066	-	-	-	1,666	266	2,066	12,676	-	14,676
SANTA MARIA, CA	-	-	-	12,666	-	12,666	-	-	-	12,666	-	12,666	36,666	-	46,666
SOLANO, CA	-	-	-	2,066	1,766	3,766	-	-	-	2,066	1,766	3,766	666	266,066	270,266
1/ SOUTH SAN JOAQUIN I D, CA	-	-	-	16,266	2,626	16,676	-	-	-	16,266	2,626	16,676	-	-	16,676
1/ SOUTH SUTTER W D, CA	-	-	-	1,667	-	1,667	-	-	-	1,667	-	1,667	-	-	1,667
1/ TEHAMA-COLUSA CV DD, CA	-	-	-	66	66	146	-	-	-	66	66	146	-	-	146
TRINITY STORAGE, CV-CA	-	-	-	266	266	666	-	-	-	266	266	666	122,666	-	122,666
VENTURA RIVER, CA	116	-	116	366	-	366	-	-	-	466	-	466	6,666	26,716	46,266
1/ WALKER RIVER I D, NV	-	-	-	646	176	722	-	-	-	646	176	722	-	-	1,666
1/ YOLO CV FOSSIL, CA	-	-	-	716	66	666	-	-	-	716	66	666	-	-	666
TOTAL- MID PACIFIC	13,426	2,734	16,164	101,226	26,664	126,666	1,666	133	1,966	116,666	32,631	146,666	666,266	1,616,641	2,266,266
LOWER COLORADO															
BOULDER CANYON, AZ-CA-NV	13,667	4,666	16,266	-	-	-	-	-	-	13,667	4,666	16,266	64,266	13,126,666	13,266,261

POPULATION SERVED WITH PROJECT WATER - 1984

REGION, PROJECT, STATE	FARM POPULATION												NON-FARM POPULATION		TOTAL POPULATION SERVED
	FULL IRRIGATION SERVICE			SUPPLEMENTAL IRRIGATION SERVICE			TEMPORARY IRRIGATION SERVICE			TOTAL IRRIGATION SERVICE			URBAN AND SUBURBAN, RESIDENTIAL, COMMERCIAL, INDUSTRIAL LANDS	MUNICIPAL, INDUSTREAL AND OTHER WATER SERVICE	
	FULL TIME FARMS	PART TIME FARMS	TOTAL	FULL TIME FARMS	PART TIME FARMS	TOTAL	FULL TIME FARMS	PART TIME FARMS	TOTAL	FULL TIME FARMS	PART TIME FARMS	TOTAL			
LOWER COLORADO - CONTD															
1/ GREEN CANAL COMPANY, AZ	42	-	42	-	-	-	-	-	-	42	-	42	-	-	42
1/ EASTERN MUNICIPAL W D, CA	-	-	-	82	-	82	-	-	-	82	-	82	-	20,321	20,413
GILA, AZ	967	67	1,064	-	-	-	-	-	-	967	67	1,054	6,106	5,796	12,964
HILLSBORO C I D, GRECOP, AZ	-	-	-	-	-	-	1	-	1	1	-	1	-	-	1
ROBERT B. GRIFFITH WTR P, NV	-	-	-	-	-	-	-	-	-	-	-	-	-	567,239	567,239
1/ ROOSEVELT I D, AZ	1,660	200	2,060	-	-	-	-	-	-	1,660	200	2,060	-	2,666	4,725
1/ ROOSEVELT WCD, AZ	3,166	4,268	7,434	-	-	-	-	-	-	3,166	4,268	7,434	-	2,947	10,371
SALT RIVER, AZ	10,804	-	10,804	3,236	-	3,236	-	-	-	13,240	-	13,240	6,987	1,801,397	1,821,624
1/ VALLEY CENTER MWD, CA	-	-	-	4,068	-	4,068	-	-	-	4,068	-	4,068	7,469	-	11,537
1/ W SAN BERNARDINO CY W D, CA	-	-	-	25	42	67	-	-	-	25	42	67	6,662	-	6,729
YUMA, AZ-CA	2,663	-	2,663	-	-	-	-	-	-	2,663	-	2,663	36,051	48,000	86,734
YUMA AUXILIARY, AZ	70	200	270	-	-	-	-	-	-	70	200	270	212	-	482
TOTAL- LOWER COLORADO	32,480	8,336	41,827	7,441	42	7,483	1	-	1	39,931	8,380	48,311	119,766	16,276,066	16,444,122
UPPER COLORADO															
GATEWAY PARK, CO	-	-	-	60	31	91	-	-	-	60	31	91	-	-	91
CENTRAL UTAH, UT	-	-	-	666	2,836	3,501	-	-	-	666	2,836	3,501	2,000	19,077	24,578
COLLBRAN, CO	-	-	-	427	70	497	-	-	-	427	70	497	946	-	1,442
DEER, UT	139	132	271	-	-	-	-	-	-	139	132	271	-	-	271
GRAND COUNTY, UT	-	-	-	166	1,169	1,334	-	-	-	166	1,169	1,334	6,770	-	8,104
FLORIDA, CO	-	-	-	241	1,236	1,477	-	-	-	241	1,236	1,477	-	-	1,477
2/ FRUITGROWERS DAM, CO	-	-	-	68	294	362	-	-	-	68	294	362	110	-	462
GLEN CANYON U, CRSP, AZ-UT	-	-	-	-	-	-	-	-	-	-	-	-	-	6,500	6,500
GRAND VALLEY, CO	1,679	9,127	9,706	-	-	-	-	-	-	1,679	9,127	9,706	22,020	-	31,726
HARRIED, NM	61	1,061	1,112	-	-	-	-	-	-	61	1,061	1,112	-	-	1,112
UPPER, UT	-	-	-	363	629	992	-	-	-	363	629	992	1,982	-	2,974
LYMAN, WY	-	-	-	279	43	322	-	-	-	279	43	322	-	413	735
2/ MALAD VALLEY I C, ID	-	-	-	580	-	580	-	-	-	580	-	580	-	-	580
SANBORN, CO	-	-	-	231	418	649	-	-	-	231	418	649	1,024	2,648	4,321
SEVEN LAKE, UT	-	-	-	690	1,286	1,975	-	-	-	690	1,286	1,975	4,150	-	6,125
NAVAJO UNIT, CRSP, CO-NM	-	-	-	-	-	-	-	-	-	-	-	-	-	300	300
UINTAH, UT	-	-	-	179	69	248	-	-	-	179	69	248	-	-	248
GREEN RIVER, UT	-	-	-	231	383	614	-	-	-	231	383	614	76,030	-	76,644
PAONIA, CO	-	-	-	38	657	695	-	-	-	38	657	695	2,700	-	3,395
PINE RIVER, CO-NM	-	-	-	477	406	884	2	-	2	479	406	887	1,900	-	2,787
PINE RIVER INDIAN I P, CO	-	-	-	-	420	420	-	-	-	-	420	420	1,090	-	1,510
PRESTON BENCH, ID	-	-	-	172	442	614	-	-	-	172	442	614	402	-	1,016
PROVO RIVER, UT	-	-	-	3,741	3,588	7,329	-	-	-	3,741	3,588	7,329	83,090	388,892	479,221
SANPETE, UT	-	-	-	347	400	747	-	-	-	347	400	747	1,208	-	1,955
SCOFIELD, UT	-	-	-	68	1,124	1,192	-	-	-	68	1,124	1,192	1,200	8,000	12,392
1/ SETTLEMENT CANYON I C, UT	-	-	-	12	300	312	-	-	-	12	300	312	2,188	-	2,500
SILT, CO	-	-	-	122	220	342	-	-	-	122	220	342	245	-	587
SMITH FORK, CO	-	-	-	250	136	386	-	-	-	250	135	386	280	-	666
1/ ST. JOHN IRRIGATING C, ID	-	-	-	152	41	193	-	-	-	152	41	193	-	-	193
STRAWBERRY VALLEY, UT	320	2,864	3,204	600	6,063	6,663	-	-	-	868	8,037	8,893	6,422	-	15,310
UNCOMPAHGRE, CO	12,486	-	12,486	-	-	-	-	-	-	12,486	-	12,486	5,541	17,500	30,527
UPPER BASIN, UT	-	-	-	737	3,319	4,056	-	-	-	737	3,319	4,056	95,510	212,000	311,566
UPPER RIVER, UT	-	-	-	4,366	7,568	11,933	-	-	-	4,366	7,568	11,933	141,424	-	153,357
TOTAL- UPPER COLORADO	14,484	12,264	26,748	16,627	32,067	47,694	2	-	2	30,023	44,321	74,344	484,168	666,330	1,103,842
SOUTHWEST															
1/ ADAMS GARDENS I D, TX	28	45	73	-	-	-	-	-	-	28	45	73	2,400	-	2,473
ARNOLDS, OK	-	-	-	-	-	-	-	-	-	-	-	-	-	44,484	44,484
BALDERRAMA, TX	-	-	-	460	50	500	-	-	-	460	50	500	-	-	500
1/ BROWNSVILLE IRR, TX	300	1,500	1,700	-	-	-	-	-	-	300	1,500	1,700	10,000	14,000	25,700
CARADEAN RIVER, TX	-	-	-	-	-	-	-	-	-	-	-	-	-	429,960	429,960
CARLSBAD, NM	954	280	1,234	-	-	-	-	-	-	954	280	1,234	35,500	-	36,734
1/ EDNA I D, TX	6,000	80	6,080	-	-	-	-	-	-	6,000	80	6,080	800	10,800	17,680
FORT SUMNER, NM	1,144	232	376	-	-	-	-	-	-	1,144	232	376	170	-	546
1/ HARLINGEN I D, TX	3,170	1,351	4,521	-	-	-	-	-	-	3,170	1,351	4,521	4,521	40,000	58,042
1/ HIDALGO COUNTY WID NO 6, TX	60	200	260	-	-	-	-	-	-	60	200	260	-	-	260
LEWIS RED GRANGE REHAB, TX	3,060	-	3,060	-	-	-	-	-	-	3,060	-	3,060	3,000	48,000	54,060
MIDDLE RIO GRANDE, NM	26,786	56,101	81,966	-	-	-	-	-	-	26,786	56,101	81,966	67,044	-	149,010
MONTAZA PARK, CA	-	-	-	-	-	-	-	-	-	-	-	-	-	28,700	28,700
NORMAN, OK	-	-	-	-	-	-	-	-	-	-	-	-	-	660,362	660,362
RIO GRANDE, NM-TX	7,892	10,379	17,971	200	30	230	-	-	-	7,792	10,409	18,201	41,266	600,000	699,466
SAN ANGELO, TX	212	15	227	-	-	-	-	-	-	212	15	227	-	73,000	73,727
SAN JUAN-CHAMA, NM	-	-	-	38	3,810	3,838	-	-	-	38	3,810	3,838	-	291,800	295,638
1/ SANTA MARIA I D, TX	88	-	88	-	-	-	-	-	-	88	-	88	-	-	88
TUCUMCARI, NM	300	793	1,093	-	-	-	-	-	-	300	793	1,093	-	-	1,093
VERNAL, UT	80	135	215	-	-	-	-	-	-	80	135	215	5	-	220
W C AUSTIN, OK	170	20	190	-	-	-	-	-	-	170	20	190	588	30,460	31,178
WAGNETA BASIN, OK	-	-	-	-	-	-	-	-	-	-	-	-	-	46,160	46,160
WICHETA, KS	-	-	-	-	-	-	-	-	-	-	-	-	-	300,000	300,000
TOTAL- SOUTHWEST	47,864	71,101	118,966	678	3,890	4,568	-	-	-	48,542	74,981	123,523	166,993	2,831,976	2,998,492

REGION, PROJECT, STATE	FARM POPULATION												NON-FARM POPULATION		TOTAL POPULATION SERVED
	FULL IRRIGATION SERVICE			SUPPLEMENTAL IRRIGATION SERVICE			TEMPORARY IRRIGATION SERVICE			TOTAL IRRIGATION SERVICE			URBAN AND SUBURBAN RESIDENTIAL, COMMERCIAL, INDUSTRIAL LANDS	MUNICIPAL, INDUSTRIAL AND OTHER WATER SERVICE	
	FULL TIME FARMS	PART TIME FARMS	TOTAL	FULL TIME FARMS	PART TIME FARMS	TOTAL	FULL TIME FARMS	PART TIME FARMS	TOTAL	FULL TIME FARMS	PART TIME FARMS	TOTAL			
UPPER MISSOURI - CONTD															
2/ BUFFALO RAPIDS, MT	670	82	752	-	-	-	-	-	-	670	82	752	830	-	1,581
GARRISON-TRENTON, ND	80	-	80	-	-	-	32	-	32	112	-	112	-	-	112
HUNTLEY, MT	605	205	810	-	-	-	-	-	-	605	205	810	700	-	2,310
INTAKE, MT	16	-	16	-	-	-	-	-	-	16	-	16	-	-	16
LOWER YELLOWSTONE, MT-ND	975	84	1,060	-	-	-	25	-	25	1,000	84	1,084	783	-	1,867
MILK RIVER, MT	1,649	386	2,034	-	-	-	-	-	-	1,649	386	2,034	204	15,250	17,488
PICK-SLOAN MISSOURI B PROG															
BIRDWOOD DAMIN DIV, ND															
HANDAN-GLADY UNIT	110	3	113	-	-	-	-	-	-	110	3	113	-	-	113
OAL CREEK UNIT	-	-	-	302	80	382	-	-	-	302	80	382	-	-	382
DAVIDSON DIVISION, MT															
DAVIDSON UNIT	-	-	-	1,396	10	1,406	-	-	-	1,396	10	1,406	2,982	-	4,387
CHEYENNE DIVISION, SD-WY															
ARMESTRONG UNIT	208	-	208	-	-	-	-	-	-	208	-	208	-	-	208
KEYHOLE UNIT	-	-	-	36	-	36	-	-	-	36	-	36	-	-	36
RAPID VALLEY UNIT	-	-	-	344	-	344	-	-	-	344	-	344	62,000	62,000	104,344
GRAND DIVISION, SD															
SHADEHILL UNIT	78	-	78	-	-	-	-	-	-	78	-	78	-	-	78
HEART DIVISION, ND															
DICKINSON UNIT	9	16	25	-	-	-	-	-	-	9	16	25	-	15,760	15,785
HEART BUTTE UNIT, ND	257	-	257	-	-	-	-	-	-	257	-	257	-	-	257
HELENA-GREAT FALLS DIV, MT															
HELENA VALLEY UNIT	161	274	435	80	-	80	-	-	-	220	274	494	463	24,000	24,647
JAMES DIVISION, SD															
CAME UNIT	-	-	-	-	-	-	-	-	-	-	-	-	-	12,000	12,000
MANDAN DIVISION, MT															
LOWER MARIAS UNIT	34	-	34	-	-	-	-	-	-	34	-	34	1,405	1,425	2,864
ND DAKOTA PUMPING DIV, ND															
FORT CLARK UNIT	73	-	73	-	-	-	-	-	-	73	-	73	-	-	73
THREE FORKS DIVISION, MT															
CROW CREEK PUMP UNIT	46	-	46	-	-	-	19	-	19	65	-	65	-	-	65
EAST BENCH UNIT	169	26	161	320	25	345	-	-	-	475	51	526	492	-	1,018
WEMO DIVISION, MT															
REVERTON UNIT	1,460	600	1,060	-	-	-	100	25	125	1,560	625	2,075	-	-	2,075
YELLOWSTONE DIVISION, MT															
DAWSON UNIT	46	-	46	-	-	-	-	-	-	46	-	46	25	-	71
SHERIDAN, WY-MT	2,720	403	3,123	416	14	430	31	-	31	3,167	417	3,584	3,478	6,070	13,132
SUN RIVER, MT	1,640	227	1,873	-	-	-	61	-	61	1,707	227	1,934	768	100	2,802
TOTAL- UPPER MISSOURI	12,000	2,166	14,163	2,672	128	3,001	268	25	293	15,140	2,239	17,467	65,166	126,267	210,940
LOWER MISSOURI															
1/ CENTRAL NEBRASKA PPBID, NE	-	-	-	466	-	466	-	-	-	466	-	466	-	-	466
GOLDEN-SID THOMPSON, CO	-	-	-	10,000	-	10,000	-	-	-	10,000	-	10,000	-	408,600	418,100
FRYINGPAN-ARKANSAS, CO	-	-	-	3,376	680	4,056	-	-	-	3,376	680	4,056	-	10,000	14,056
HERMISTON, OR	130	913	1,043	-	-	-	-	-	-	130	913	1,043	1,043	-	2,086
KENDRICK PLATTE, WY	201	-	201	-	-	-	-	-	-	201	-	201	-	-	201
NORTH PLATTE, NE-WY	6,071	-	6,071	6,075	12	6,087	-	-	-	11,946	12	11,958	4,800	-	16,758
PICK-SLOAN MISSOURI B PROG															
BOSTWICK DIV, NE-WY															
KANSAS-BOSTWICK I D	280	-	280	-	-	-	-	-	-	280	-	280	-	-	280
NEBRASKA-BOSTWICK I D	281	25	316	-	-	-	-	-	-	281	25	316	-	-	316
FRENCHMAN-CAMBRIDGE DIV,NE															
FRENCHMAN-CAMBRIDGE I D	638	42	680	-	-	-	-	-	-	638	42	680	-	-	680
FRENCHMAN VALLEY I D	-	-	-	173	-	173	-	-	-	173	-	173	-	-	173
HIGH INVESTMENT DIST	140	-	140	-	-	-	-	-	-	140	-	140	-	-	140
NARMONA DIVISION, NE															
ALMENA UNIT	107	-	107	-	-	-	-	-	-	107	-	107	-	3,627	3,734
NEBRASKA LOUP DIVISION, NE															
ARNELL UNIT	682	-	682	-	-	-	-	-	-	682	-	682	-	-	682
SARGENT UNIT	280	-	280	-	-	-	-	-	-	280	-	280	-	-	280
OREGON TRAIL DIV, NE-WY															
GLENDO UNIT-NE	-	-	-	406	6	412	-	-	-	406	6	412	360	-	772
GLENDO UNIT-WY	-	-	-	662	-	662	-	-	-	662	-	662	3,600	-	4,262
SCOTTSBLUFF DIVISION, NE															
ARMOUNTH UNIT	416	-	416	-	-	-	-	-	-	416	-	416	-	-	416
SIDNEY MILL DIVISION, NE															
OSHKOSH UNIT	140	-	140	-	-	-	-	-	-	140	-	140	-	-	140
SOLDIER DIVISION, KS															
OLDS CLOSED UNIT	-	-	-	-	-	-	-	-	-	-	-	-	-	4,200	4,200
KENDRICK UNIT	260	-	260	-	-	-	-	-	-	260	-	260	-	-	260
CINCTON UNIT	265	-	265	-	-	-	-	-	-	265	-	265	-	-	265
THERMOPOLIS, WY	-	-	-	148	74	222	-	-	-	148	74	222	-	-	222
TOTAL- LOWER MISSOURI	10,310	980	11,290	21,890	772	22,662	-	-	-	32,000	1,752	33,751	9,803	426,227	469,981
GRAND TOTAL, ALL REGIONS, ALL PROJECTS	177,486	136,837	313,433	210,077	98,675	306,752	2,222	158	2,380	389,786	232,770	622,565	2,066,864	20,666,427	23,354,856

1/ PROJECT CONSTRUCTED OR REHABILITATED UNDER THE SMALL RECLAMATION ACT OF 1956 - PUBLIC LAW 84-984.
2/ THIS LOCAL SAFETY HAS 4 SMALL RECLAMATION PROJECTS LOAN IN ADDITION TO A SERVICE REPAYMENT CONTRACT.

pages tightly bound

UNITED STATES
DEPARTMENT OF THE INTERIOR
BUREAU OF RECLAMATION

MUNICIPAL, INDUSTRIAL, AND OTHER NONAGRICULTURAL USES OF PROJECT WATER - 1984

REGION, PROJECT, STATE	CONTRACTING ENTITIES PRIME	CONTRACTING ENTITIES SUB	MUNICIPAL - INDUSTRIAL USES POPULATION SERVED	MUNICIPAL - INDUSTRIAL USES ACRE-FEET WATER DELIVERED	MISCELLANEOUS USES a/ ACRE-FEET WATER DELIVERED	TOTAL ACRE-FEET WATER DELIVERED
PACIFIC NORTHWEST REGION						
ARNOLD, C.	-	-	-	-	10,320	10,320
AVONDALE, ID	-	-	-	-	404	404
BOISE, ID-OR	-	-	-	-	24,030	24,030
BURNT RIVER, OR	1	3	1,300	1,000	-	1,000
CHIEF JOSEPH DAM, WA	1	2	10	15	2,383	2,398
COLUMBIA BASIN, WA	3	5	340	240	15,940	16,180
CRESCENT LAKE DAM, OR	1	-	2,600	2,500	-	2,500
DALTON GARDENS, ID	-	-	-	-	2,100	2,100
DESCHUTES, OR	2	3	8,710	1,618	-	1,618
FRENCHTOWN, MT	-	-	-	-	1,000	1,000
GRANTS PASS, OR	-	-	-	-	35,000	35,000
LEWISTON ORCHARDS, ID	1	-	220	1,460	4,673	6,133
LITTLE WOOD RIVER, ID	-	-	-	-	79	79
MICHAUD FLATS, ID	-	-	-	-	348	348
MINIDOKA-PALISADES, ID-WY	-	-	-	-	53,000	53,000
MISSOULA VALLEY, MT	-	-	-	-	900	900
OKANOGAN, WA	1	-	630	254	502	756
OWYHEE, ID-OR	1	-	3,000	5,952	850	6,802
RATHDRUM PRAIRIE, ID	1	1	500	470	1,570	2,040
ROGUE RIVER BASIN, OR	-	-	-	-	8,200	8,200
SPOKANE VALLEY, WA	1	-	9,200	5,330	-	5,330
TUALATIN, OR	4	-	81,700	22,808	-	22,808
UMATILLA, OR	-	-	-	-	2,800	2,800
YAKIMA, WA	1	-	16,100	8,000	41,380	47,380
TOTAL - PACIFIC NORTHWEST REGION	18	14	124,310	47,647	205,359	253,006
MID PACIFIC REGION						
1/ BROWNS VALLEY I D, CA	1	1	200	108	-	108
CACHUMA, CA	5	5	106,737	10,784	-	10,784
1/ CAMPOSA COUNTY W D, CA	1	-	13,000	4,735	-	4,735
CENTRAL VALLEY, CA	36	218	1,069,383	272,936	26,197	299,133
1/ GEORGETOWN DIVIDE PUD, CA	1	-	6,000	799	-	799
1/ JACKSON VALLEY I D, CA	1	1	-	157	-	157
KLAMATH, CA-OR	-	-	-	-	34,280	34,280
1/ NEVADA I D, CA	1	12	11,980	12,837	7,492	20,329
NEWLANDS, NV	-	-	-	-	1,200	1,200
1/ REDWOOD VALLEY CY W D, CA	1	-	2,975	571	-	571
SOLANO, CA	3	11	266,092	46,247	292	46,539
VENTURA RIVER, CA	1	-	39,714	14,063	-	14,063
TOTAL - MID PACIFIC REGION	51	248	1,516,041	363,217	69,461	432,678
LOWER COLORADO REGION						
BOULDER CANYON, AZ-CA-NV	18	10	13,135,892	1,303,521	15,247	1,318,768
1/ EASTERN MUNICIPAL W D, CA	1	-	20,321	4,967	-	4,967
GILA, AZ	8	63	5,795	2,448	120	2,568
ROBERT B. GRIFFITH WTR P, NV	1	5	557,239	139,900	-	139,900
1/ ROOSEVELT I D, AZ	1	-	2,865	1,717	261	1,978
1/ ROOSEVELT WCD, AZ	1	-	2,947	1,765	-	1,765
SALT RIVER, AZ	1	8	1,501,397	281,439	112,440	393,879
1/ VALLEY CENTER MWD, CA	-	-	-	-	3,072	3,072
1/ W SAN BERNARDINO CY W D, CA	1	5	-	436	3,859	4,295
YUMA, AZ-CA	1	1	49,000	15,382	1,065	16,447
TOTAL - LOWER COLORADO REGION	33	92	15,275,056	1,751,575	136,064	1,887,639
UPPER COLORADO REGION						
CENTRAL UTAH, UT	2	5	19,077	2,088	-	2,088
EMERY COUNTY, UT	1	1	-	6,000	-	6,000
GLEN CANYON U, CRSP, AZ-UT	2	-	6,500	22,038	-	22,038
GRAND VALLEY, CO	-	-	-	-	673,128	673,128
HYRUM, UT	-	-	-	-	19	19
LYMAN, WY	3	-	413	607	-	607
NARCOS, CO	3	-	2,648	204	-	204
NAVAJO UNIT, CRSP, CO-NM	10	-	300	18,590	-	18,590
NEWTON, UT	-	-	-	-	48	48
OGDEN RIVER, UT	-	-	-	-	17,034	17,034
PROVO RIVER, UT	1	3	388,892	48,832	-	48,832
SANPETE, UT	-	-	-	-	825	825
SCOFIELD, UT	1	7	8,000	1,826	-	1,826
SEEDSKADEE, WY	1	1	-	20,300	-	20,300
1/ SETTLEMENT CANYON I C, UT	-	-	-	-	1,311	1,311
UNCOMPAHGRE, CO	1	-	17,500	3,083	-	3,083
WEBER BASIN, UT	2	31	312,000	36,271	23,430	59,701
WEBER RIVER, UT	-	-	-	-	5,420	5,420
TOTAL - UPPER COLORADO REGION	27	48	655,330	159,786	721,013	880,799

UNITED STATES
DEPARTMENT OF THE INTERIOR
BUREAU OF RECLAMATION

MUNICIPAL, INDUSTRIAL, AND OTHER NONAGRICULTURAL USES OF PROJECT WATER - 1984

REGION, PROJECT, STATE	CONTRACTING ENTITIES PRIME	CONTRACTING ENTITIES SUB	MUNICIPAL - INDUSTRIAL USES POPULATION SERVED	MUNICIPAL - INDUSTRIAL USES ACRE-FEET WATER DELIVERED	MISCELLANEOUS USES 6/ ACRE-FEET WATER DELIVERED	TOTAL ACRE-FEET WATER DELIVERED
SOUTHWEST REGION						
ARBUCKLE, OK	1	9	44,494	7,813	-	7,813
1/ BROWNSVILLE IDD, TX	1	1	14,000	3,568	-	3,568
CANADIAN RIVER, TX	1	11	429,880	73,776	-	73,776
CARLSBAD, NM	-	-	-	-	2,441	2,441
1/ DONNA I D, TX	1	2	10,800	2,462	2,722	5,184
1/ HARLINGEN I D, TX	1	1	49,000	17,069	2,463	19,532
LOWER RIO GRANDE REHAB, TX	2	8	48,000	13,471	6,697	20,168
MIDDLE RIO GRANDE, NM	-	-	-	-	13,193	13,193
MOUNTAIN PARK, OK	1	2	25,700	5,296	-	5,296
NORMAN, OK	1	3	168,352	14,972	-	14,972
NUECES RIVER, TX	1	-	500,000	26,289	-	26,289
RIO GRANDE, NM-TX	1	1	500,000	17,988	-	17,988
SAN ANGELO, TX	1	1	73,500	14,628	-	14,628
SAN JUAN-CHAMA, NM	7	21	291,800	80,137	8,001	88,138
W C AUSTIN, OK	1	-	30,400	433	-	433
WASHITA BASIN, OK	2	9	45,150	12,387	-	12,387
WICHITA, KS	1	-	300,000	22,933	-	22,933
TOTAL - SOUTHWEST REGION	23	69	2,531,076	313,422	35,517	348,939
UPPER MISSOURI REGION						
BELLE FOURCHE, SD	1	3	982	450	-	450
HUNTLEY, MT	2	-	700	100	410	510
MILK RIVER, MT	4	-	15,250	1,643	812	2,455
PICK-SLOAN MISSOURI B PROG						
CHEYENNE DIVISION, SD-WY						
ANGOSTURA UNIT	-	-	-	-	300	300
RAPID VALLEY UNIT	1	1	52,000	5,310	-	5,310
HEART DIVISION, ND						
DICKINSON UNIT	1	-	15,760	2,426	-	2,426
HELENA-GREAT FALLS DIV, MT						
HELENA VALLEY UNIT	1	-	24,000	2,625	-	2,625
JAMES DIVISION, SD						
OAHE UNIT	1	-	12,000	2,064	-	2,064
MARIAS DIVISION, MT						
LOWER MARIAS UNIT	5	-	1,425	302	-	302
THREE FORKS DIVISION, MT						
EAST BENCH UNIT	-	-	-	-	85	85
SHOSHONE, WY-WY	3	-	8,070	1,361	-	1,361
SUN RIVER, MT	1	-	100	35	-	35
TOTAL - UPPER MISSOURI REGION	20	4	128,287	16,316	1,607	17,923
LOWER MISSOURI REGION						
COLORADO-BIG THOMPSON, CO	2	25	408,500	37,672	-	37,672
FRYINGPAN-ARKANSAS, CO	1	-	10,000	615	-	615
NORTH PLATTE, NE-WY	2	-	-	94	-	94
PICK-SLOAN MISSOURI B PROG						
KANASKA DIVISION, KS						
ALMENA UNIT	1	-	3,627	625	-	625
OREGON TRAIL DIV, NE-WY						
GLENDO UNIT-WY	3	-	-	526	-	526
SOLOMON DIVISION, KS						
GLEN ELDER UNIT	1	-	4,200	396	638	1,034
TOTAL - LOWER MISSOURI REGION	10	25	426,327	39,928	638	40,566
GRAND TOTALS, U.S. CUSTOMARY UNITS	182	500	20,686,427	7/ 2,691,890	8/ 1,169,659	9/ 3,861,549

(METRIC CONVERSIONS ACRE-FEET X 1,233.5 CUBIC METERS; GALLONS X 3.7854 LITERS)

FOOTNOTES

1/ PROJECT CONSTRUCTED OR REHABILITATED UNDER THE SMALL RECLAMATION PROJECTS ACT OF 1956, P.L. 84-984.
2/ THIS LEGAL ENTITY HAS A SMALL RECLAMATION PROJECTS LOAN IN ADDITION TO A SERVICE REPAYMENT CONTRACT.
3/ PROJECT CONSTRUCTED UNDER THE DISTRIBUTION SYSTEM LOAN ACT OF 1965, P.L. 84-130.

TABLE REFERENCES

6/ DELIVERIES FOR MISCELLANEOUS NONAGRICULTURAL USES SUCH AS SPRAY WATER, STOCK WATER, FISH AND WILDLIFE USES, CONSTRUCTION USES UNDER TEMPORARY CONTRACT, DOMESTIC ONFARM USES, AND IRRIGATION OF URBAN, SUBURBAN AND INDUSTRIAL LANDS
7/ EQUALS 877.2 BILLION GALLONS
8/ EQUALS 381.1 BILLION GALLONS
9/ EQUALS 1,258.3 BILLION GALLONS

UNITED STATES
DEPARTMENT OF THE INTERIOR
BUREAU OF RECLAMATION

WATER DISTRIBUTION - 1984

STATE AND PROJECT	SUPPLY CODE	IRRIGATED ACRES	ACRE-FEET NET SUPPLY	OPERATIONAL SPILLS	TRANSPORT LOSSES	MUNICIPAL INDUSTRIAL	MISCELLANEOUS	DELIVERIES TO TOTAL	PER
ARIZONA									
LOWER COLORADO REGION									
BOULDER CANYON, AZ-CA-NV									
CIBOLA VALLEY IDD	F	3,035	19,470	-	-	-	-	19,470	
LAKE HAVASU IDD	F	-	9,085	-	-	9,085	-	-	
MOHAVE VALLEY IDD	F	4,308	20,971	473	-	-	3,772	16,726	
M&I USERS									
M&I USERS, AZ	S	-	915	-	-	915	-	-	
TOTAL-BOULDER CANYON, AZ-CA-NV		7,343	50,441	473	-	10,000	3,772	36,196	
1/ BROWN CANAL COMPANY	F	772	4,641	33	41	-	-	4,567	
GILA									
WELLTON-MOHAWK DIVISION	F	59,709	391,467	4,372	36,932	413	83	349,667	
YUMA MESA DIVISION									
MESA UNIT	F	18,019	203,666	-	12,641	2,027	37	188,961	
NORTH GILA VALLEY UNIT	F	5,875	39,800	-	5,420	-	-	34,380	
SOUTH GILA VALLEY UNIT	F	9,699	54,480	751	851	-	-	52,878	
SPECIAL CONTRACTORS	S	-	-	-	-	-	-	-	
TOTAL-YUMA MESA DIVISION		33,293	297,954	751	18,912	2,035	37	276,219	
TOTAL-GILA		93,082	689,421	5,123	55,844	2,448	120	625,886	
HILLANDER C I D, CRBSCP	T	320	973	-	-	-	-	973	
1/ ROOSEVELT I D	F	24,714	156,660	-	27,774	1,717	281	126,798	
1/ ROOSEVELT WCD	F	27,672	126,340	-	10,286	1,765	-	114,289	
SALT RIVER									
SALT RIVER VALLEY WUA	F	74,980	907,586	3,475	156,313	281,439	112,440	353,889	
SPECIAL CONTRACTORS	S	15,224	99,904	6,900	32,202	-	-	59,802	
TOTAL-SALT RIVER		90,204	1,006,460	10,375	188,515	281,439	112,440	413,691	
YUMA, AZ-CA									
VALLEY DIVISION, AZ	F	46,310	301,727	14,723	37,876	15,382	1,065	232,681	
YUMA AUXILIARY	F	2,504	32,933	-	2,528	-	-	30,405	
UPPER COLORADO REGION									
GLEN CANYON U. CRSP	S	-	22,036	-	-	22,036	-	-	
TOTALS - ARIZONA		292,891	2,301,522	30,727	322,864	334,787	117,669	1,585,486	
CALIFORNIA									
MID PACIFIC REGION									
1/ BROWNS VALLEY I D	S	8,543	30,648	-	16,268	108	-	14,272	
1/ BUTTONWILLOW IMP D	S	22,443	2,656	-	-	-	-	2,656	
1/ BYRON-BETHANY I D	S	10,706	38,369	-	5,466	-	-	33,904	
CACHUMA									
CARPINTERIA CY W D	S	3,770	3,464	-	-	-	-	-	
2/ GOLETA CY W D	S	2,675	11,945	-	-	692	-	2,772	
M&I USERS	S	-	7,395	-	-	2,132	-	9,813	
MONTECITO CY W D	S	1,214	2,064	-	-	7,395	-	-	
2/ SANTA YNEZ RIVER WCD NO 1	S	4,415	4,823	-	-	520	-	1,544	
SUMMERLAND CY W D	S	189	280	-	-	25	-	4,798	
TOTAL-CACHUMA		12,264	29,971	-	-	-	-	280	
1/ CAMPOSA COUNTY W D	S	5,902	10,375	-	688	10,764	-	19,207	
CENTRAL VALLEY						4,736	-	4,952	
AMERICAN RIVER DIV									
AUBURN-FOLSOM SOUTH UNIT									
M&I USERS	F	-	8,397	-	-	8,397	-	-	
FOLSOM UNIT									
M&I USERS	S	-	30,523	-	-	30,523	-	-	
SAN JUAN SUBURBAN W D	S	2,615	10,322	104	-	6,029	-	4,189	
TOTAL-FOLSOM UNIT		2,615	40,845	104	-	36,552	-	4,189	
SLY PARK UNIT									
EL DORADO I D	S	5,719	21,744	-	-	15,220	-	6,524	
TOTAL-AMERICAN RIVER DIV		8,334	70,988	104	-	90,169	-	10,713	
DELTA DIVISION									
CONTRA COSTA CANAL									
CONTRA COSTA W D	S	1,868	104,174	7,291	-	95,869	75	1,239	
DELTA-MENDOTA									
2/ SANTA-CARBONA I D	S	16,638	30,166	-	-	-	3	20,163	
3/ BROADVIEW W D	S	9,062	25,262	-	-	13	-	25,249	
CENTINELLA W D	F	684	2,435	-	-	-	-	2,435	
DAVIS WATER DISTRICT	F	1,518	5,294	-	-	-	-	5,294	
DEL PUERTO W D	F	3,510	13,345	-	-	-	-	13,345	
DUDLEY, M L	F	1,140	2,998	-	-	-	-	2,998	
EAGLE FIELD W D	S	1,389	4,283	-	-	-	-	4,283	
FOOTHILL WATER DIST	S	3,216	13,900	-	-	-	-	13,900	
FRESNO SLOUGH W D	S	1,161	3,628	-	-	-	-	3,628	
HOSPITAL W D	S	9,747	32,829	-	-	-	-	32,829	
HUGHES, MELVIN D	S	30	156	-	-	-	-	156	
JAMES IRRIGATION DIST	S	22,557	61,831	-	-	-	-	61,831	
KERN CANON W D	F	2,424	7,930	-	-	-	-	7,930	
LAGUNA WATER DIST	T	307	800	-	-	-	-	800	
M&I USERS	T	-	5,803	-	-	5,803	-	-	
MERCY SPRINGS W D	F	2,594	10,247	-	-	-	-	10,247	
MISCELLANEOUS USERS	S	-	21,303	-	-	-	21,303	-	
MUSTANG WATER DIST	S	4,057	18,388	-	-	-	-	18,388	
ORESTIMBA W D	F	6,331	18,666	-	-	-	-	18,666	
ORO LOMA W D	S	1,001	6,230	-	-	-	-	6,230	
PACHECO W D	S	3,598	10,775	-	-	-	-	10,757	
PANOCHE W D	S	25,076	52,703	-	-	18	-	52,685	
PATTERSON W D	S	8,443	32,175	-	-	18	-	32,175	

WATER DISTRIBUTION - 1984

STATE AND PROJECT	SUPPLY CODE	IRRIGATED ACRES	ACRE-FEET NET SUPPLY	OPERATIONAL SPILLS	TRANSPORT LOSSES	MUNICIPAL INDUSTRIAL	MISCELLANEOUS	DELIVERED TO FARM TOTAL	DELIVERED TO FARM PER ACRE
CALIFORNIA (CONT)									
PLAIN VIEW W D	F	5,674	22,186	-	-	-	-	22,186	3.91
QUINTO W D	S	2,286	9,489	-	-	-	-	9,489	4.15
ROMERO W D	S	953	3,442	-	-	-	-	3,442	3.61
SALADO W D	F	2,894	9,791	-	-	-	-	9,791	3.38
SAN LUIS W D	S	26,766	47,227	-	-	-	-	47,083	1.76
SUNFLOWER W D	F	4,104	16,627	-	-	144	-	16,627	4.05
THE WEST SIDE I D	S	8,774	10,044	-	-	-	-	10,044	1.14
TRACTION RANCH-CASPER	S	2,653	7,289	-	-	-	-	7,289	2.74
TRANQUILLITY I D	S	9,084	31,292	-	-	-	-	31,292	3.44
WEST STANISLAUS I D	S	20,891	67,960	-	-	-	-	67,960	3.25
WIDREN W D	S	716	2,990	-	-	-	-	2,990	4.18
TOTAL-DELTA-MENDOTA		206,278	576,038	-	-	5,998	21,306	548,736	2.66
TOTAL-DELTA DIVISION		206,148	580,212	7,291	-	101,585	21,381	549,975	2.64
FRIANT DIV									
FRIANT-KERN CANAL									
1/ ALPAUGH I D	T	5,178	7,739	-	-	-	-	7,739	1.49
3/ ARVIN-EDISON WSD	S	103,594	128,116	-	-	-	-	128,116	1.24
ATWELL ISLAND W D	T	5,829	7,494	-	-	-	-	7,494	1.29
BUENA VISTA WSD	T	40,325	2,500	-	-	-	-	2,500	.06
DELANO-EARLIMART I D	S	49,987	159,714	-	-	-	-	159,714	3.20
EXETER I D	S	11,222	20,342	-	-	-	-	20,342	1.81
FRESNO I D	S	159,964	67,633	-	-	-	-	67,633	.42
3/ GARFIELD W D	S	1,363	2,688	-	-	-	-	2,688	1.97
GREEN VALLEY W D	T	1,904	2,557	-	-	-	-	2,557	1.34
HILLS VALLEY I D	S	1,380	1,312	-	-	-	-	1,312	.95
INTERNATIONAL W D	S	558	1,301	-	-	-	-	1,301	2.33
IVANHOE I D	S	9,772	10,641	-	-	-	-	10,641	1.09
KERN-TULARE W D	S	20,587	32,321	-	-	-	-	32,321	1.57
3/ LEWIS CREEK W D	S	810	2,082	-	-	-	-	2,082	2.57
LIBERTY W D	T	25,480	1,164	-	-	-	-	1,164	.05
LINDMORE I D	S	24,054	52,649	-	-	-	-	52,649	2.19
LINDSAY-STRATHMORE I D	S	11,661	19,088	-	-	-	-	19,088	1.64
LOWER TULE RIVER I D	S	82,437	208,069	-	-	-	-	208,069	2.52
M&I USERS	T	-	60,588	-	-	-	-	-	-
MURPHY SLOUGH ASSOC	T	29,440	5,000	-	-	64,817	4,771	5,000	.17
ORANGE COVE I D	S	22,992	38,729	-	-	-	-	38,729	1.68
PIXLEY W D	S	45,123	54,812	-	-	-	-	54,812	1.21
PORTERVILLE I D	S	13,034	24,377	-	-	-	-	24,377	1.87
RAG GULCH W D	S	5,826	13,389	-	-	-	-	13,389	2.29
3/ SAUCELITO I D	S	17,584	39,637	-	-	-	-	39,637	2.25
SHAFTER-WASCO I D	S	29,396	73,423	-	-	-	-	73,423	2.50
SO SAN JOAQUIN MUD	S	47,166	131,203	-	-	-	-	131,203	2.78
STONE CORRAL I D	S	5,823	9,202	-	-	-	-	9,202	1.67
TEA POT DOME W D	S	2,988	6,655	-	-	-	-	6,656	2.22
3/ TERRA BELLA I D	S	10,184	21,981	-	-	-	-	21,981	2.16
TRI-VALLEY W D	S	679	738	-	-	-	-	738	1.09
TUL CY-TERRA BELLA VYD	T	930	381	-	-	-	-	381	.39
TULARE I D	S	57,236	112,005	-	-	-	-	112,005	1.96
TOTAL-FRIANT-KERN CANAL		644,195	1,328,439	-	-	64,817	4,771	1,268,851	1.98
MADERA CANAL									
3/ CHOWCHILLA W D	S	51,960	118,348	-	-	-	-	118,348	2.28
MADERA I D	S	94,449	170,798	-	-	-	-	170,798	1.81
TOTAL-MADERA CANAL		146,409	289,146	-	-	-	-	289,146	1.97
TOTAL-FRIANT DIV		990,604	1,628,585	-	-	64,817	4,771	1,558,997	1.57
SACRAMENTO RIVER DIV									
CORNING CANAL									
CORNING W D	S	5,977	27,355	-	-	-	-	27,355	4.58
EL CAMINO I D	T	355	562	-	-	-	-	562	1.58
ELDER CREEK W D	F	1,200	1,808	-	-	-	-	1,808	1.51
3/ PROBERTA W D	F	1,900	6,312	-	-	-	-	6,312	3.32
RAWSON W D	T	131	190	-	-	-	-	190	1.45
THOMES CREEK W D	S	1,838	6,273	-	-	-	-	6,273	3.41
TOTAL-CORNING CANAL		11,401	42,500	-	-	-	-	42,500	3.73
TEHAMA-COLUSA									
COLUSA COUNTY W D	S	20,048	31,879	-	-	-	-	31,879	1.59
CORTINA W D	F	533	1,431	-	-	-	-	1,431	2.68
DAVIS W D	S	890	4,804	-	-	-	-	4,804	5.40
DUNNIGAN W D	S	7,312	14,887	-	-	-	-	14,887	2.04
FOUR-W W D	F	931	3,510	-	-	-	-	3,510	3.77
GLENN VALLEY W D	F	226	841	-	-	-	-	841	3.72
GLIDE WATER DIST	F	4,098	13,366	-	-	-	-	13,366	3.26
HOLTHOUSE W D	F	499	1,937	-	-	-	-	1,937	3.88
3/ KANAWHA W D	F	13,000	39,648	-	-	-	-	39,648	3.05
KIRKWOOD W D	F	153	471	-	-	-	-	471	3.08
LA GRANDE W D	F	1,237	6,388	-	-	-	-	6,388	5.16
MYERS-MARSH MWC	S	155	302	-	-	-	-	302	1.95
O'CONNELL MWC	T	176	598	-	-	-	-	598	3.41
ORLAND-ARTOIS W D	S	21,021	78,857	-	-	-	-	78,857	3.68
RANCHO SAUCOS W D	T	1,085	2,732	-	-	-	-	2,732	2.57
RICHFIELD W D	S	120	167	-	-	-	-	167	1.39
TEHAMA RANCH MWC	T	110	201	-	-	-	-	201	1.83
TEHAMA W D	F	122	133	-	-	-	-	133	1.09
3/ WESTSIDE W D	S	9,320	36,305	-	-	-	-	36,305	3.91
TOTAL-TEHAMA-COLUSA		81,214	236,484	-	-	-	-	236,484	2.91
TOTAL-SACRAMENTO RIVER DIV		92,615	278,984	-	-	-	-	278,984	3.01
SHASTA DIVISION									
SHASTA DAM UNIT									
ANDERSON-COTTONWOOD ID	S	17,771	10,000	-	-	-	-	10,000	.56
COLUSA I C	S	216	49	-	-	-	-	49	.23
3/ FEATHER W D	S	7,003	21,111	-	-	-	-	21,111	3.01
2/ GLENN-COLUSA I D	S	108,800	110,484	-	-	-	-	110,484	1.02
M&I USERS	S	-	5,882	-	-	5,882	-	-	-
MAXWELL I D	S	3,380	1,112	-	-	-	-	1,112	.33
MERIDIAN FARMS W C	S	9,181	10,839	-	-	-	-	10,839	1.18
MISCELLANEOUS CONTR	S	54,448	32,906	-	-	-	-	32,906	.60
MATOMAS CENTRAL MWD	S	22,618	24,490	-	-	-	-	24,490	1.08
PELGER MUTUAL W C	S	2,215	1,350	-	-	-	-	1,350	.61
PLEASANT GROVE-VERONA	S	4,708	2,500	-	-	-	-	2,500	.53
PRINCETON-CODORA-GLENN	S	7,144	15,000	-	-	-	-	15,000	2.10
PROVIDENT I D	S	11,137	5,000	-	-	-	-	5,000	.45
RECL DIST NO 108	S	36,045	23,000	-	-	-	-	23,000	.64
RECL DIST NO 1004	S	12,861	13,711	-	-	-	-	13,711	1.06
ROBERTS DITCH I C	S	1,215	300	-	-	-	-	300	.25
SARTAIN MUTUAL W C	S	723	592	-	-	-	-	592	.82
SUTTER MUTUAL W C	S	33,334	69,479	-	-	-	-	69,479	2.08
SWINFORD TRACT I C	S	184	40	-	-	-	-	40	.22
TISDALE I&D C	S	1,830	2,000	-	-	-	-	2,000	1.09
TOTAL-SHASTA DAM UNIT		334,813	348,035	-	-	5,882	-	342,153	1.03
TOTAL-SHASTA DIVISION		334,813	348,035	-	-	5,882	-	342,153	1.03

WATER DISTRIBUTION - 1984

STATE AND PROJECT	SUPPLY CODE	IRRIGATED ACRES	ACRE-FEET NET SUPPLY	OPERATIONAL SPILLS	TRANSPORT LOSSES	MUNICIPAL INDUSTRIAL	MISCELLANEOUS	DELIVERIES TOTAL	PER ACRE
CALIFORNIA (CONT)									
TRINITY RIVER DIV									
CLEAR CREEK SOUTH UNIT									
CLEAR CREEK CSD	S	2,980	7,579	-	-	1,870	45	5,884	1.9
MAI USERS	S	-	616	-	-	616	-	-	-
TOTAL-CLEAR CREEK SOUTH UNIT		2,980	8,195	-	-	2,486	45	5,884	1.9
COW CREEK UNIT									
BELLA VISTA W D	S	2,748	14,318	-	-	1,291	-	13,117	4.1
TOTAL-TRINITY RIVER DIV		5,728	22,513	-	-	3,687	45	18,781	3.1
W SAN JOAQUIN DIV									
SAN LUIS CANAL									
MAI USERS	S	-	8,777	-	-	8,777	-	-	-
PANOCHE W D	S	8,718	49,208	-	-	8	-	49,200	5.6
PLEASANT VALLEY W D	T	320	2,193	-	-	-	-	2,193	6.8
3/ SAN LUIS W D	S	20,486	97,667	-	-	356	-	97,311	4.8
WESTLANDS W D	S	546,139	1,409,984	-	-	6,422	-	1,403,562	2.6
TOTAL-SAN LUIS CANAL		575,663	1,567,829	-	-	15,563	-	1,552,266	2.7
TOTAL-W SAN JOAQUIN DIV		575,663	1,567,829	-	-	15,563	-	1,552,266	2.7
COE PROJ(INTGR)									
BUCHANAN UNIT									
3/ LA BRANZA W D	S	11,710	12,638	-	-	-	-	12,638	1.1
COE PROJ(NON-INTGR)									
NEW HOGAN									
CALAVERAS W D	F	388	2,148	59	371	-	-	1,719	4.4
STOCKTON-EAST W D	F	9,669	84,576	-	38,301	23,253	-	23,021	2.4
TOTAL-NEW HOGAN		10,057	86,724	59	38,672	23,253	-	38,740	3.9
TOTAL-COE PROJ(NON-INTGR)		10,057	86,724	59	38,672	23,253	-	38,740	3.9
TOTAL-CENTRAL VALLEY		2,237,868	4,703,264	7,454	38,672	272,936	26,157	4,360,005	1.9
1/ GEORGETOWN DIVIDE PUD	S	1,752	13,269	4,167	3,356	799	-	4,947	2.8
1/ JACKSON VALLEY I D	S	1,931	21,053	9,884	2,182	157	-	9,870	4.9
KLAMATH, CA-OR									
CALIFORNIA LANDS	F	74,247	302,526	104,849	67,935	-	23,643	106,099	1.4
1/ NEVADA I D	S	13,450	114,417	2,777	29,704	12,837	7,492	62,007	4.6
ORLAND	F	16,481	100,413	12,112	26,892	-	-	61,609	3.7
1/ PLEASANT VALLEY CY W D	S	10,638	22,437	-	-	-	-	22,437	2.1
1/ POND-POSO IMP DIST	S	18,278	2,655	-	-	-	-	2,655	.1
1/ REDWOOD VALLEY CY W D	S	4,079	1,394	-	212	571	-	611	.1
2/ SAN BENITO	S	22,260	10,000	-	-	-	-	10,000	.4
SANTA MARIA	S	27,300	105,207	-	-	-	-	105,207	3.8
SOLANO									
MAI USERS	S	-	41,624	-	-	41,332	292	-	-
MAIN PRAIRIE W D	S	10,855	46,989	-	-	-	-	46,989	4.3
3/ SOLANO I D	S	43,130	158,628	-	-	4,915	-	153,713	3.6
TOTAL-SOLANO		53,985	247,241	-	-	46,247	292	200,702	3.7
1/ SOUTH SUTTER W D	S	22,327	117,509	-	11,595	-	-	105,914	4.7
VENTURA RIVER	F	2,949	13,155	36	713	7,596	-	4,810	1.6
	S	3,596	11,207	36	608	6,487	-	4,098	1.1
1/ YOLO CY FC&WCD	S	88,828	189,012	-	42,249	-	-	146,763	1.7
LOWER COLORADO REGION									
BOULDER CANYON, CA-AZ-NV									
ALL-AMERICAN CANAL									
COACHELLA DIVISION	F	58,504	342,884	6,692	41,477	-	639	294,078	5.0
IMPERIAL DIVISION	F	449,993	2,647,285	6,086	246,141	27,870	10,836	2,359,327	5.2
TOTAL-ALL-AMERICAN CANAL		508,497	2,990,169	12,778	287,618	27,870	11,475	2,650,428	5.2
METROPOLITAN W D	S	-	1,237,220	-	-	1,237,220	-	-	-
TOTAL-BOULDER CANYON, CA-AZ-NV		508,497	4,227,389	12,778	287,618	1,265,100	11,475	2,650,428	5.2
1/ EASTERN MUNICIPAL W D	S	7,880	11,292	-	-	4,967	-	6,325	.8
1/ VALLEY CENTER MWD	S	22,802	42,463	-	-	-	3,072	39,391	1.7
1/ W SAN BERNARDINO CY W D	S	866	5,272	-	-	436	3,859	977	1.1
YUMA, CA-AZ									
RESERVATION DIV									
BARD UNIT	F	6,852	32,683	-	3,508	-	-	29,155	4.3
INDIAN UNIT	F	5,193	8,061	-	812	-	-	7,249	1.4
TOTAL-RESERVATION DIV		12,045	40,744	-	4,320	-	-	36,424	3.0
TOTAL-YUMA, CA-AZ		12,045	40,744	-	4,320	-	-	36,424	3.0
TOTALS - CALIFORNIA		3,181,695	10,415,338	184,073	536,257	1,633,720	76,030	8,015,258	2.5
COLORADO									
UPPER COLORADO REGION									
BOSTWICK PARK	S	4,295	19,375	-	-	-	-	19,375	4.5
COLLBRAN	S	20,115	14,107	220	1,570	-	-	12,317	.6
FLORIDA	S	14,984	26,740	-	1,288	-	-	24,452	1.6
2/ FRUITGROWERS DAM	S	2,365	9,952	-	462	-	-	9,490	4.0
GRAND VALLEY									
GARFIELD GRAVITY DIV	F	20,784	681,820	83,630	58,940	-	414,530	94,820	4.6
MESA COUNTY-PALISADES I D	F	3,880	55,680	-	3,287	-	-	52,373	13.5
ORCHARD MESA DIVISION	F	5,189	323,050	2,480	197	-	268,598	51,797	11.5
TOTAL-GRAND VALLEY		29,853	1,060,550	86,060	62,324	-	683,128	209,990	7.0
MANCOS	S	11,389	8,981	-	397	204	-	8,380	.7
PAONIA	S	10,653	48,302	1,040	2,850	-	-	44,412	4.2
SILT	S	5,393	16,595	-	2,188	-	-	14,427	2.6
SMITH FORK	S	8,924	12,356	-	1,240	-	-	11,116	1.2
UNCOMPAHGRE									
UNCOMPAHGRE CLASS 1-3	F	83,250	567,273	114,349	141,818	3,063	-	308,043	4.2
UNCOMPAHGRE, RELEASED	F	2,919	23,636	4,765	5,909	-	-	12,962	4.4
TOTAL-UNCOMPAHGRE		86,169	590,909	119,114	147,727	3,063	-	321,005	3.7

WATER DISTRIBUTION - 1984

STATE AND PROJECT	SUPPLY CODE	IRRIGATED ACRES	ACRE-FEET						
			NET SUPPLY	OPERATIONAL SPILLS	TRANSPORT LOSSES	MUNICIPAL INDUSTRIAL	MISCELLANEOUS	DELIVERED TO FARM TOTAL	DELIVERED TO FARM PER ACRE
COLORADO (CONT)									
LOWER MISSOURI REGION									
COLORADO-BIG THOMPSON	S	632,034	210,221	-	-	37,672	-	172,549	.27
FRYINGPAN-ARKANSAS	S	256,536	50,594	-	-	615	-	49,979	.20
TRINIDAD	S	18,745	67,847	-	-	-	-	67,847	4.06
TOTALS - COLORADO		1,078,334	2,108,519	308,484	220,026	41,554	673,126	964,349	.89
HAWAII									
MID PACIFIC REGION									
1/ MOLOKAI	F	4,200	3,522	-	-	-	-	3,522	.84
TOTALS - HAWAII		4,200	3,522	-	-	-	-	3,522	.84
IDAHO									
PACIFIC NORTHWEST REGION									
AVONDALE	F	235	1,230	-	-	-	404	826	3.51
BOISE, ID-OR									
ARROWROCK DIVISION									
BOISE-KUNA I D	F	40,863	A/ 263,400	-	A/ 102,400	-	A/ 1,700	A/ 159,300	3.90
NAMPA - MERIDIAN I D	F	27,418	A/ 186,000	-	A/ 72,300	-	A/ 6,800	A/ 106,800	3.90
NEW YORK I D	F	8,920	A/ 65,800	-	A/ 25,600	-	A/ 5,400	A/ 34,800	3.90
SETTLERS I D	F	455	A/ 3,044	-	A/ 1,144	-	A/ 100	A/ 1,800	3.96
SP-WN ACT CONTR									
BALLENTYNE D C	S	600	6,070	-	A/ 2,100	-	A/ 170	A/ 3,800	6.33
BOISE VALLEY IDC	S	1,500	15,698	-	A/ 5,488	-	A/ 610	A/ 9,600	6.40
CAPITOL VIEW I D	S	345	2,372	-	A/ 822	-	A/ 150	A/ 1,400	4.06
FARMERS CO-OP D C	S	14,580	82,338	-	A/ 28,338	-	-	A/ 54,000	3.70
FARMERS UNION D C	S	7,481	46,610	-	A/ 16,610	-	-	A/ 30,000	4.04
NAMPA - MERIDIAN I D	S	23,135	165,292	-	A/ 57,792	-	A/ 1,500	A/ 106,000	4.58
NEW DRY CREEK D C	S	2,051	14,042	-	A/ 4,942	-	A/ 400	A/ 8,700	4.24
PIONEER DITCH C	S	1,230	9,686	-	A/ 3,488	-	-	A/ 6,400	5.20
PIONEER I D	S	29,248	130,662	-	A/ 46,662	-	A/ 3,200	A/ 82,000	2.80
RIVERSIDE I D	S	9,111	47,946	-	A/ 15,946	-	-	A/ 32,000	3.51
SETTLERS I D	S	8,872	46,764	-	A/ 16,114	-	A/ 650	A/ 29,000	3.27
SO BOISE MUTUAL I C	S	300	3,828	-	A/ 1,378	-	A/ 250	A/ 2,200	7.67
TOTAL-SP-WN ACT CONTR		98,360	570,788	-	198,658	-	6,930	365,200	3.71
WILDER I D	F	49,727	A/ 316,400	-	A/ 122,800	-	A/ 1,400	A/ 191,600	3.85
TOTAL-ARROWROCK DIVISION		228,780	1,404,932	-	532,902	-	23,930	849,000	3.71
PAYETTE DIVISION									
BLACK CANYON I D NO 1	F	8,200	45,634	7,186	1,913	-	-	36,525	5.89
BLACK CANYON I D NO 2	F	46,175	331,203	81,232	55,747	-	-	194,224	4.21
SP-WN ACT CONTR									
EMMETT I D	S	20,628	A/ 125,000	-	A/ 37,800	-	A/ 200	A/ 87,000	4.24
FARMERS CO-OP I C	S	16,085	A/ 97,000	-	A/ 33,000	-	A/ 1,000	A/ 63,000	4.18
LOWER PAYETTE D C	S	11,844	A/ 73,000	-	A/ 25,500	-	A/ 500	A/ 47,000	3.97
TOTAL-SP-WN ACT CONTR		47,457	295,000	-	96,300	-	1,700	197,000	4.15
TOTAL-PAYETTE DIVISION		99,832	671,837	88,418	153,960	-	1,700	427,748	4.28
TOTAL-BOISE, ID-OR		328,592	2,076,669	88,418	676,862	-	24,030	1,287,348	3.96
DALTON GARDENS	F	9	A/ 2,150	-	-	-	A/ 2,100	A/ 50	5.56
1/ KING HILL I D	F	8,467	A/ 62,100	-	A/ 22,000	-	-	A/ 40,100	4.74
LEWISTON ORCHARDS	F	-	5,648	-	535	1,460	4,673	-	-
LITTLE WOOD RIVER	S	7,981	97,113	-	C/ 37,948	-	79	59,088	7.40
MANN CREEK									
MANN CREEK I D	S	3,775	A/ 24,000	-	A/ 9,000	-	-	A/ 15,000	3.97
MONROE CREEK I D	S	830	A/ 5,000	-	A/ 1,700	-	-	A/ 3,300	3.98
TOTAL-MANN CREEK		4,605	29,000	-	10,700	-	-	18,300	3.97
MICHAUD FLATS	F	9,243	18,124	1,832	2,800	-	248	13,244	1.43
MINIDOKA-PALISADES									
A-B IRRIGATION DISTRICT	F	71,616	235,380	4,841	17,397	-	-	213,442	2.98
AMERICAN FALLS RES D NO 2	F	19,348	A/ 109,000	-	A/ 51,000	-	-	A/ 58,000	3.00
	S	70,495	A/ 386,000	-	A/ 175,000	-	-	A/ 210,000	2.98
BURLEY I D	F	40,900	196,228	20,814	41,023	-	-	134,391	3.29
FREMONT-MADISON I D	S	99,400	A/ 140,000	-	A/ 15,000	-	-	A/ 125,000	1.26
LEASED LANDS	T	1,340	A/ 8,000	-	A/ 3,000	-	-	A/ 5,000	3.73
MINIDOKA I D	F	58,382	A/ 400,000	14,197	A/ 93,803	-	A/ 3,000	289,000	4.95
SP-WARREN ACT CONTR									
ABOVE AMERICAN FALLS	S	330,070	A/ 1,730,000	-	A/ 610,000	-	A/ 20,000	A/ 1,100,000	3.33
BELOW AMERICAN FALLS	S	354,480	A/ 1,920,000	-	A/ 680,000	-	A/ 30,000	A/ 1,210,000	3.41
TOTAL-SP-WARREN ACT CONTR		684,550	3,650,000	-	1,290,000	-	50,000	2,310,000	3.37
TOTAL-MINIDOKA-PALISADES		1,046,029	5,123,858	39,852	1,686,223	-	53,000	3,344,833	3.20
OWYHEE, ID-OR									
NORTH DIVISION									
SLIDE IRRIGATION DIST	F	1,088	A/ 4,880	-	A/ 1,887	-	-	2,993	2.75
SOUTH DIVISION									
GEM I D	F	32,186	234,789	37,844	33,448	5,952	-	157,847	4.89
RIDGEVIEW I D	F	5,009	40,833	6,580	5,816	-	-	28,437	5.68
TOTAL-SOUTH DIVISION		37,195	275,622	44,424	39,264	5,952	-	186,283	4.99
TOTAL-OWYHEE, ID-OR		38,283	280,502	44,424	41,151	5,952	-	188,975	4.84
RATHDRUM PRAIRIE									
EAST GREENACRES I D	F	4,088	8,470	-	-	470	-	8,000	1.97
HAYDEN LAKE I D	F	795	2,870	-	-	-	A/ 870	A/ 1,700	2.14
POST FALLS I D	F	2,208	A/ 6,300	-	1,593	-	700	4,007	1.81
TOTAL-RATHDRUM PRAIRIE		7,071	17,640	-	1,593	470	1,570	13,707	1.94
1/ SALMON RIVER CANAL C	S	20,245	101,173	-	21,528	-	-	79,645	3.93

WATER DISTRIBUTION - 1984

STATE AND PROJECT	SUPPLY CODE	IRRIGATED ACRES	ACRE-FEET						
			NET SUPPLY	OPERATIONAL SPILLS	TRANSPORT LOSSES	MUNICIPAL INDUSTRIAL	MISCELLANEOUS	DELIVERIES TOTAL	
IDAHO (CONT)									
UPPER COLORADO REGION									
1/ MALAD VALLEY I C	S	5,900	9,200	-	1,375	-	-	7,825	
PRESTON BENCH	S	5,198	7,395	-	775	-	-	6,620	
1/ ST. JOHN IRRIGATING C	S	5,900	19,310	-	1,320	-	-	17,990	
TOTALS - IDAHO		1,494,148	7,851,582	174,236	2,504,808	7,882	86,104	8,078,582	
KANSAS									
SOUTHWEST REGION									
WICHITA	S	-	22,933	-	-	22,933	-	-	
LOWER MISSOURI REGION									
PICK-SLOAN MBP									
BOSTWICK DIV									
KANSAS-BOSTWICK I B	F	30,048	84,092	8,702	27,865	-	-	47,725	
KANASKA DIV	F	-	625	-	-	625	-	-	
ALMENA UNIT	F	-	1,034	-	-	-	-	-	
SOLOMON DIV	F	8,125	10,185	332	4,528	396	638	5,308	
GLEN ELDER UNIT		8,125	11,844	332	4,528	396	638	5,308	
KIRWIN UNIT									
TOTAL-SOLOMON DIV									
TOTAL-PICK-SLOAN MBP		38,173	95,916	9,034	32,193	1,021	638	53,030	
TOTALS - KANSAS		38,173	118,849	9,034	32,193	23,954	638	53,030	
MONTANA									
PACIFIC NORTHWEST REGION									
BITTER ROOT	F	15,535	A/ 90,000	-	A/ 27,000	-	-	A/ 63,000	
FRENCHTOWN	F	3,850	A/ 20,000	-	A/ 9,500	-	A/ 1,000	A/ 15,500	
MISSOULA VALLEY	F	150	A/ 3,000	-	A/ 1,400	-	A/ 900	A/ 700	
UPPER MISSOURI REGION									
BUFFALO RAPIDS									
2/ IRRIGATION DISTRICT NO 1	F	11,239	88,032	-	48,167	-	-	39,865	
2/ IRRIGATION DISTRICT NO 2	F	7,596	58,788	-	33,318	-	-	25,570	
TOTAL-BUFFALO RAPIDS		18,835	146,820	-	81,385	-	-	65,435	
HUNTLEY									
INTAKE	F	25,251	91,557	-	22,553	100	410	68,494	
LOWER YELLOWSTONE, MT-ND	F	738	3,045	-	650	-	-	2,395	
DISTRICT NO 1, MT									
WATER RENTAL LANDS	F	28,454	300,830	-	213,413	-	-	87,417	
TOTAL-LOWER YELLOWSTONE, MT-ND	T	1,383	4,629	-	1,139	-	-	3,490	
		28,837	305,529	-	214,552	-	-	90,977	
MILK RIVER									
CHINOOK DIVISION	F	35,408	77,975	-	31,172	-	-	46,803	
DODSON PUMPING UNIT	F	723	1,990	-	1,292	-	-	698	
FORT BELKNAP INDIAN RESV	F	4,861	11,956	-	7,998	-	-	3,958	
GLASGOW DIVISION	F	12,497	18,160	-	6,348	-	-	11,812	
MALTA DIVISION	F	34,545	64,860	-	38,241	-	812	25,807	
MUNICIPAL-INDUSTRIAL USERS	F	-	1,643	-	-	1,643	-	-	
PRIVATE PUMPERS PERMANENT	F	9,827	11,629	-	4,249	-	-	7,280	
TOTAL-MILK RIVER		97,861	188,213	-	89,300	1,643	812	96,358	
PICK-SLOAN MBP									
HELENA-GREAT FALLS DIV									
HELENA VALLEY UNIT									
HELENA VALLEY I D	F	13,748	73,046	-	21,026	2,625	-	49,395	
N HELENA WATER SUPPLY	F	309	401	-	96	-	-	305	
TOTAL-HELENA VALLEY UNIT		14,057	73,447	-	21,122	2,625	-	49,700	
TOTAL-HELENA-GREAT FALLS DIV		14,057	73,447	-	21,122	2,625	-	49,700	
MARIAS DIV									
LOWER MARIAS UNIT	F	2,886	5,476	-	975	302	-	4,199	
THREE FORKS DIV									
CROW CREEK PUMP UNIT	F	4,233	14,969	-	6,799	-	-	8,190	
	T	730	2,180	-	988	-	-	1,192	
EAST BENCH UNIT	F	20,631	84,148	-	39,316	-	85	44,747	
	S	25,769	178,027	-	54,730	-	-	123,297	
TOTAL-THREE FORKS DIV		51,263	278,324	-	101,833	-	85	177,426	
YELLOWSTONE DIV									
SAVAGE UNIT	F	2,018	8,103	-	2,184	-	-	5,919	
TOTAL-PICK-SLOAN MBP		70,222	366,370	-	126,084	2,927	85	237,264	
SHOSHONE, MT-WY									
FRANNIE DIVISION									
MONTANA LANDS	F	80	382	-	249	-	-	133	
SUN RIVER									
FORT SHAW DIVISION	F	8,968	58,063	-	34,144	-	-	23,919	
GREENFIELDS DIVISION	F	74,193	242,598	-	98,297	-	-	144,301	
	T	2,481	3,876	-	1,773	-	-	2,088	
TOTAL-SUN RIVER		85,320	304,537	-	134,214	35	-	170,288	
TOTALS - MONTANA		347,359	1,525,353	-	706,897	4,705	3,207	810,544	

WATER DISTRIBUTION - 1984

STATE AND PROJECT	SUPPLY CODE	IRRIGATED ACRES	ACRE-FEET NET SUPPLY	OPERATIONAL SPILLS	TRANSPORT LOSSES	MUNICIPAL INDUSTRIAL	MISCELLANEOUS	DELIVERED TOTAL	DELIVERED PER ACRE
NEBRASKA									
LOWER MISSOURI REGION									
1/ CENTRAL NEBRASKA PP&ID	F	37,977	78,240	526	26,033	-	-	51,681	1.36
MIRAGE FLATS	F	10,736	18,369	-	9,335	-	-	9,034	.84
NORTH PLATTE, NE-WY									
NEBRASKA LANDS									
GERING-FT LARAMIE I D	F	52,614	177,240	32,080	44,690	-	-	100,490	1.91
NORTHPORT I D	F	14,357	81,730	8,480	36,010	-	-	37,240	2.59
PATHFINDER I D	F	98,156	437,705	470	215,582	-	-	221,653	2.31
SP-BARREN ACT CONTR									
BEERLINE ICC	S	928	1,970	-	640	-	-	1,330	1.43
BROWNS CREEK I D	S	4,685	13,000	-	4,390	-	-	8,670	1.88
CENTRAL I D	S	1,480	6,070	-	1,940	-	-	4,130	2.85
CHIMNEY ROCK I D	S	5,172	15,410	-	5,040	-	-	10,370	2.01
FARMERS I D	S	80,179	265,510	73,180	88,770	-	-	103,580	1.72
GERING I D	S	10,959	52,130	-	18,670	-	-	35,460	3.23
TOTAL-SP-BARREN ACT CONTR		83,273	354,140	73,180	117,460	-	-	163,530	1.96
TOTAL-NEBRASKA LANDS		248,400	1,060,815	114,170	413,732	-	-	522,913	2.12
TOTAL-NORTH PLATTE, NE-WY		248,400	1,060,815	114,170	413,732	-	-	522,913	2.12
PICK-SLOAN MBP									
BOSTWICK DIV									
NEBRASKA-BOSTWICK I D	F	20,481	58,875	8,737	21,892	-	-	28,446	1.39
FRENCHMAN-CAMBRIDGE									
FRENCHMAN-CAMBRIDGE I D	F	43,088	81,232	5,034	20,848	-	-	55,652	1.29
FRENCHMAN VALLEY I D	S	8,606	13,367	808	5,047	-	-	7,514	.87
H&W IRRIGATION DIST	F	10,845	19,288	1,383	10,171	-	-	7,740	.71
TOTAL-FRENCHMAN-CAMBRIDGE		62,539	113,887	7,225	36,764	-	-	70,906	1.13
MIDDLE LOUP DIV									
FARWELL UNIT	F	45,337	79,637	3,797	29,558	-	-	46,282	1.02
SARGENT UNIT	F	12,550	27,915	378	7,489	-	-	20,048	1.60
TOTAL-MIDDLE LOUP DIV		57,887	107,552	4,175	37,047	-	-	66,330	1.15
OREGON TRAIL DIV, NE-WY									
GLENDO UNIT-NE									
BRIDGEPORT I D	S	8,190	34,230	-	10,930	-	-	23,300	2.84
ENTERPRISE I D	S	7,384	29,080	-	9,380	-	-	19,700	2.67
1/ MITCHELL I D	S	11,625	35,060	4,640	2,450	-	-	27,770	2.38
TOTAL-GLENDO UNIT-NE		27,199	98,370	4,640	22,760	-	-	70,770	2.60
TOTAL-OREGON TRAIL DIV, NE-WY		27,199	98,370	4,640	22,760	-	-	70,770	2.60
SANDHILLS DIV									
AINSWORTH UNIT	F	31,315	83,443	9,392	14,389	-	-	47,663	1.38
TOTAL-PICK-SLOAN MBP		199,412	442,135	31,369	131,851	-	-	278,115	1.40
TOTALS - NEBRASKA		494,525	1,589,559	146,085	580,751	-	-	862,743	1.74
NEVADA									
MID PACIFIC REGION									
HUMBOLDT									
NEWLANDS	S	27,391	1,123,030	984,905	49,723	-	-	88,402	3.23
TRUCKEE STORAGE	F	61,702	375,702	-	160,764	-	-	213,738	3.46
1/ WALKER RIVER I D	S	11,430	50,000	-	25,000	-	1,200	25,000	2.19
	S	80,210	381,000	-	6,840	-	-	374,160	6.21
LOWER COLORADO REGION									
BOULDER CANYON									
M&I USERS									
M&I USERS, NV	F	-	28,421	-	-	28,421	-	-	-
ROBERT B. GRIFFITH WATER PRJ	S	-	139,900	-	-	139,900	-	-	-
TOTALS - NEVADA		160,733	2,098,053	984,905	242,327	168,321	1,200	701,300	4.36
NEW MEXICO									
UPPER COLORADO REGION									
NAVAJO									
NAVAJO UNIT, CRSP	F	3,091	29,822	3,290	9,962	-	-	18,570	5.36
	F	-	18,580	-	-	18,580	-	-	-
SOUTHWEST REGION									
CARLSBAD									
FORT SUMNER	F	24,234	75,885	2	21,585	-	2,441	51,857	2.14
MIDDLE RIO GRANDE	F	6,265	41,234	-	12,372	-	-	28,862	4.61
RIO GRANDE, NM-TX	F	57,232	525,883	171,360	192,920	-	13,193	148,410	2.59
RIO GRANDE, NM									
ELEPHANT BUTTE I D									
SAN JUAN-CHAMA	F	79,201	413,536	24,730	166,361	-	-	222,445	2.81
TUCUMCARI	S	2,408	98,448	728	2,698	80,137	9,001	6,886	2.86
VERMEJO	F	30,871	75,049	-	35,292	-	-	39,751	1.29
	F	6,552	8,924	-	2,060	-	-	6,864	1.05
TOTALS - NEW MEXICO		209,854	1,287,355	200,110	443,248	98,717	23,635	521,645	2.49

WATER DISTRIBUTION - 1984

STATE AND PROJECT	SUPPLY CODE	IRRIGATED ACRES	ACRE-FEET NET SUPPLY	OPERATIONAL SPILLS	TRANSPORT LOSSES	MUNICIPAL INDUSTRIAL	MISCELLANEOUS	TOTAL
NORTH DAKOTA								
UPPER MISSOURI REGION								
BUFORD-TRENTON	F	7,306	32,323	-	19,311	-	-	13,012
	T	839	10,640	-	6,296	-	-	4,344
LOWER YELLOWSTONE, ND-MT	F	16,145	60,794	-	25,083	-	-	35,711
DISTRICT NO 2, ND								
PICK-SLOAN MBP								
HEART DIVISION	F	343	2,426	-	-	2,426	-	-
DICKINSON UNIT								
HEART BUTTE	F	3,730	3,124	-	-	-	-	3,124
LOWER HEART I C	F	1,135	780	-	-	-	-	780
INDIVIDUAL PUMPERS	F	1,976	4,527	-	453	-	-	4,074
W HEART RIVER I D		6,741	8,411	-	453	-	-	7,958
TOTAL-HEART BUTTE		7,084	10,837	-	453	2,426	-	7,958
TOTAL-HEART DIVISION								
NO DAKOTA PUMPING DIV	F	834	2,680	-	1,534	-	-	1,146
FORT CLARK UNIT		7,919	13,517	-	1,987	2,426	-	9,104
TOTAL-PICK-SLOAN MBP								
TOTALS - NORTH DAKOTA		31,906	117,174	-	52,677	2,426	-	62,071
OKLAHOMA								
SOUTHWEST REGION								
ARBUCKLE MOUNTAIN PARK	S	-	7,813	-	-	7,813	-	-
NORMAN	S	-	8,298	-	-	8,298	-	-
W C AUSTIN	S	-	14,972	-	-	14,972	-	-
WASHITA BASIN	F	35,017	54,941	-	22,829	433	-	31,680
FORT COBB DIVISION	S	-	11,318	-	969	10,349	-	-
FOSS DIVISION	S	-	6,637	4,595	-	2,038	-	-
TOTAL-WASHITA BASIN		-	17,955	4,595	969	12,387	-	-
TOTALS - OKLAHOMA		35,017	100,973	4,595	23,797	40,901	-	31,680
OREGON								
PACIFIC NORTHWEST REGION								
ARNOLD	F	883	33,040	1,706	13,509	-	10,320	7,506
BAKER								
LOWER POWDER RIVER I D	S	7,120	A/ 46,000	-	C/ 15,000	-	-	A/ 30,000
BAKER VALLEY I D	S	17,600	74,478	-	650	-	-	73,828
TOTAL-BAKER		24,720	119,278	-	15,650	-	-	103,628
BOISE, OR-ID								
ARROWROCK DIVISION								
BIG BEND I D	F	1,447	A/ 9,200	-	A/ 3,600	-	-	A/ 5,600
BURNT RIVER	F	15,070	82,400	-	28,800	1,000	-	54,600
CRESCENT LAKE DAM	F	8,078	A/ 51,000	-	A/ 25,500	A/ 2,500	-	A/ 23,000
CROOKED RIVER	F	17,502	47,117	-	C/ 5,660	-	-	41,457
DESCHUTES								
1/ CENTRAL OREGON I D	S	43,730	A/ 306,000	A/ 9,500	A/ 64,000	A/ 1,500	-	A/ 230,000
CROOK COUNTY IMP D NO 1	S	2,275	A/ 16,000	-	A/ 6,000	-	-	A/ 10,000
NORTH UNIT I D	F	44,132	214,878	13,378	76,678	119	-	132,703
TOTAL-DESCHUTES		90,137	636,878	24,878	148,678	1,619	-	362,703
GRANTS PASS	F	-	A/ 47,000	-	A/ 12,000	-	A/ 35,000	-
OWYHEE, OR-ID								
NORTH DIVISION								
ADVANCEMENT I D	F	236	A/ 2,120	-	A/ 520	-	A/ 880	A/ 780
BENCH I D	F	2,225	A/ 10,700	-	A/ 4,142	-	-	6,558
CRYSTAL I D	F	1,224	A/ 5,000	-	A/ 1,934	-	-	3,066
ONTARIO-NYSSA I D	F	5,602	29,902	B/ 8,780	-	-	-	21,202
OWYHEE IRRIGATION DIST	F	46,430	288,362	34,088	80,827	-	-	173,447
PAYETTE-OREGON SLOPE I D	F	4,302	A/ 23,100	-	A/ 8,863	-	-	14,237
TOTAL-NORTH DIVISION		60,019	359,264	42,868	96,286	-	880	219,290
OWYHEE DITCH COMPANY	S	12,600	A/ 63,000	-	A/ 18,000	-	-	A/ 45,000
TOTAL-OWYHEE, OR-ID		72,619	422,264	42,868	114,286	-	880	264,290
ROGUE RIVER BASIN								
TALENT DIVISION								
MEDFORD I D	S	7,493	A/ 28,000	-	A/ 6,000	-	A/ 3,000	A/ 19,000
ROGUE RIVER VALLEY I D	S	6,129	A/ 20,000	-	A/ 800	-	A/ 1,200	A/ 18,000
TALENT I D	S	11,986	A/ 51,000	-	A/ 12,000	-	A/ 4,000	A/ 35,000
TOTAL-TALENT DIVISION		25,608	99,000	-	18,800	-	8,200	72,000
TOTAL-ROGUE RIVER BASIN		25,608	99,000	-	18,800	-	8,200	72,000
THE DALLES	F	5,412	8,923	-	-	-	-	8,923
TUALATIN	F	14,676	31,177	-	-	22,808	-	8,369
UMATILLA								
EAST DIVISION								
HERMISTON I D	F	7,800	A/ 62,000	-	A/ 20,000	-	A/ 2,000	A/ 40,000
SOUTH DIVISION								
STANFIELD I D	S	5,560	A/ 36,000	-	C/ 6,000	-	-	A/ 30,000
WESTLAND I D	S	6,281	A/ 33,000	-	C/ 20,700	-	A/ 300	A/ 12,000
TOTAL-SOUTH DIVISION		11,841	69,000	-	26,700	-	300	42,000
WEST DIVISION								
WEST EXTENSION I D	F	5,600	A/ 43,500	-	A/ 10,000	-	A/ 500	A/ 33,000
TOTAL-UMATILLA		25,141	194,500	-	56,700	-	2,800	137,000
VALE	F	33,036	189,044	7,729	56,625	-	-	125,691
WAPINITIA	S	2,018	6,500	-	2,500	-	-	4,000

WATER DISTRIBUTION - 1984

STATE AND PROJECT	SUPPLY CODE	IRRIGATED ACRES	ACRE-FEET						
			NET SUPPLY	OPERATIONAL SPILLS	TRANSPORT LOSSES	MUNICIPAL INDUSTRIAL	MISCELLANEOUS	DELIVERED TO FARMS TOTAL	DELIVERED TO FARMS PER ACRE
OREGON (CONT)									
MID PACIFIC REGION									
KLAMATH, OR-CA									
OREGON LANDS	F	129,920	496,698	65,293	67,132	-	10,637	363,636	2.80
TOTALS - OREGON		466,047	2,376,017	132,472	564,441	27,926	67,807	1,582,371	3.40
SOUTH DAKOTA									
UPPER MISSOURI REGION									
BELLE FOURCHE	F	51,115	135,526	-	80,974	450	-	54,102	1.06
PICK-SLOAN MBP									
CHEYENNE DIVISION									
ARBOSTURA UNIT	F	11,482	41,084	-	8,289	-	300	32,495	2.83
RAPID VALLEY UNIT	S	7,735	9,810	-	70	9,310	-	130	.02
TOTAL-CHEYENNE DIVISION		19,217	48,894	-	8,359	9,310	300	32,625	1.70
GRAND DIV									
SHADEHILL UNIT	F	1,341	4,750	-	950	-	-	3,800	2.83
JAMES DIV									
OAHE UNIT	F	-	3,064	-	-	3,064	-	-	-
TOTAL-PICK-SLOAN MBP		20,558	56,708	-	9,309	12,374	300	36,425	1.77
TOTALS - SOUTH DAKOTA		71,673	188,934	-	90,283	7,824	300	90,827	1.26
TEXAS									
SOUTHWEST REGION									
1/ ADAMS GARDENS I D	F	6,186	11,334	-	918	-	-	10,419	1.69
BALMORHEA	S	3,328	14,672	219	3,091	-	-	11,262	3.38
1/ BROWNSVILLE IDD	F	14,810	15,269	-	1,826	3,588	-	10,166	.69
CANADIAN RIVER	S	-	73,778	-	-	73,778	-	-	-
1/ DONNA I D	F	31,372	99,862	-	16,413	2,462	2,722	38,266	1.22
1/ HARLINGEN I D	F	33,335	59,148	5,035	-	17,069	2,463	34,581	1.04
1/ HIDALGO CY WID NO 5	F	9,563	12,335	246	1,008	-	-	11,081	1.99
LOWER RIO GRANDE REHAB									
LA FERIA DIVISION	F	26,217	44,244	2,211	1,329	1,080	1,912	37,732	1.44
MERCEDES DIVISION	F	31,119	144,529	-	45,672	12,411	4,785	81,661	1.37
TOTAL-LOWER RIO GRANDE REHAB		57,336	188,773	2,211	47,001	13,471	6,697	119,393	1.37
NUECES RIVER, TX	S	-	29,210	-	2,921	26,289	-	-	-
RIO GRANDE, TX-NM									
RIO GRANDE, TX									
EL PASO CY WID NO 1	F	47,194	313,523	71,252	84,892	17,988	-	129,391	2.74
HUDSPETH CY WC 1	S	14,546	126,686	-	83,854	-	-	42,832	2.94
TOTAL-RIO GRANDE, TX		61,740	440,209	71,252	168,746	17,988	-	172,223	2.79
TOTAL-RIO GRANDE, TX-NM		61,740	440,209	71,252	168,746	17,988	-	172,223	3.11
SAN ANGELO	F	-	14,829	-	-	14,829	-	-	-
1/ SANTA MARIA I D	F	3,893	7,296	1,096	-	-	-	6,201	1.68
TOTALS - TEXAS		247,342	926,602	80,058	231,620	100,451	11,862	433,591	1.75
UTAH									
UPPER COLORADO REGION									
CENTRAL UTAH									
BONNEVILLE UNIT									
DUCHESNE RIVER	S	15,771	486	-	-	486	-	-	-
MIDVIEW EXCHANGE	S	4,734	9,727	-	1,783	-	-	7,944	1.68
TOTAL-BONNEVILLE UNIT		20,506	10,213	-	1,783	486	-	7,944	.39
JENSEN UNIT	S	4,080	2,085	-	104	-	-	1,981	.49
VERNAL UNIT	S	13,848	13,853	-	956	1,600	-	11,307	.82
TOTAL-CENTRAL UTAH		38,433	26,151	-	2,843	2,086	-	21,232	.55
EMERY COUNTY									
COTTONWOOD CREEK CONS I C	S	4,791	6,000	-	-	6,000	-	-	-
HUNTINGTON-CLEVELAND I C	S	12,616	11,028	-	2,205	-	-	8,823	.70
TOTAL-EMERY COUNTY		17,407	17,028	-	2,205	6,000	-	8,823	.51
HYRUM	S	6,366	1,296	-	192	-	19	1,087	.17
MOON LAKE	S	73,348	16,990	-	1,699	-	-	15,291	.21
NEWTON	S	2,861	4,000	-	400	-	48	3,552	1.24
OGDEN RIVER									
1/ WEBER-BOX ELDER C D, PROJ1	S	365	2,032	-	-	-	1,833	199	.55
1/ WEBER-BOX ELDER C D, PROJ2	S	870	3,147	-	-	-	1,473	1,674	1.81
OTHER PROJECT LANDS	S	12,731	26,877	-	2,237	-	13,828	10,912	.79
TOTAL-OGDEN RIVER		13,966	32,056	-	2,237	-	17,034	11,785	.84
PROVO RIVER									
SANPETE	S	36,486	80,694	-	3,388	48,832	-	28,474	.78
EPHRAIM DIVISION	S	6,730	1,213	-	182	-	-	1,031	.15
SPRING CITY DIVISION	S	6,800	2,218	-	222	-	626	1,371	.20
TOTAL-SANPETE		13,530	3,431	-	404	-	626	2,402	.18
SCOFIELD									
1/ SETTLEMENT CANYON I C	S	19,805	13,023	900	1,270	1,826	-	9,027	.46
STRAWBERRY VALLEY	S	944	16,006	12,037	-	-	1,311	2,667	2.61
HIGHLINE DIVISION	F	18,241	30,714	-	4,637	-	-	26,077	1.61

WATER DISTRIBUTION - 1984

STATE AND PROJECT	SUPPLY CODE	IRRIGATED ACRES	ACRE-FEET NET SUPPLY	OPERATIONAL SPILLS	TRANSPORT LOSSES	MUNICIPAL INDUSTRIAL	MISCELLANEOUS	DELIVERIES TO CONSUMERS TOTAL
UTAH (CONT)								
SPANISH FORK DIVISION	S	17,178	56	-	5	-	-	61
SPRINGVILLE-MAPLETON DIV	S	7,828	8,440	-	272	-	-	8,168
TOTAL-STRAWBERRY VALLEY		41,342	38,210	-	4,814	-	-	33,396
WEBER BASIN								
1/ BOUNTIFUL WATER SUBCON D	S	505	10,162	-	-	-	8,840	1,322
1/ CENTERVILLE-DEUEL CRK I D	S	451	922	-	-	-	443	479
1/ FARMINGTON AREA PROJS. I D	S	2,500	10,450	1,870	-	-	2,050	6,530
1/ HAIGHTS CREEK I C	S	1,769	3,672	187	368	-	1,338	1,779
1/ KAYS CREEK I C	S	293	315	-	-	-	224	91
1/ SOUTH DAVIS CY WID	S	272	2,662	-	321	325	1,308	708
OTHER PROJECT LANDS	S	10,090	108,947	8,042	3,483	35,839	9,227	53,240
TOTAL-WEBER BASIN		24,840	137,130	10,099	3,181	36,271	23,430	64,149
WEBER RIVER								
1/ HOOPER IRRIGATION COMPANY	S	10,415	1,283	-	27	-	31	1,225
1/ ROY WATER CONSERV SUBD	S	1,280	9,378	1,788	94	-	4,948	2,560
1/ SOUTH WEBER WID	S	535	2,035	-	-	-	441	1,594
OTHER PROJECT LANDS	S	81,233	29,629	10,750	944	-	-	17,935
TOTAL-WEBER RIVER		93,463	42,325	12,538	1,065	-	5,420	23,304
TOTALS - UTAH		381,591	425,351	38,572	23,798	94,995	47,887	223,089
WASHINGTON								
PACIFIC NORTHWEST REGION								
CHIEF JOSEPH DAM								
CHELAN DIVISION								
LAKE CHELAN RECL DIST	F	5,875	13,558	-	-	-	-	13,558
FOSTER CREEK DIVISION								
BREWSTER FLAT I D	F	2,323	A/ 7,780	-	-	-	-	A/ 7,780
BRIDGEPORT BAR I D	F	410	2,499	-	-	-	-	2,499
TOTAL-FOSTER CREEK DIVISION		2,733	10,279	-	-	-	-	10,279
GREATER WENATCHEE DIVISION	F	6,074	18,448	-	-	15	2,383	16,050
OKANOGAN-SIMILKAMEEN								
OROVILLE-TONASKET I D	F	9,885	44,803	90	67	-	-	44,646
WHITESTONE COULEE UNIT	S	2,517	9,460	900	-	-	-	9,560
TOTAL-OKANOGAN-SIMILKAMEEN		11,402	54,263	990	67	-	-	53,106
TOTAL-CHIEF JOSEPH DAM		26,084	96,538	990	67	15	2,383	93,083
COLUMBIA BASIN								
EAST COLUMBIA BASIN I D	F	124,752	795,870	74,800	247,110	A/ 40	5,620	468,100
QUINCY-COLUMBIA BASIN I D	F	212,796	1,292,280	130,500	379,410	A/ 170	3,640	778,540
SOUTH COLUMBIA BASIN I D	F	179,831	1,099,140	250,980	158,490	A/ 30	9,680	672,980
TOTAL-COLUMBIA BASIN		517,378	3,187,070	456,280	785,010	240	15,940	1,919,620
OKANOGAN								
SPOKANE VALLEY	F	3,888	A/ 18,000	A/ 2,330	A/ 5,600	254	502	9,314
1/ WENATCHEE HEIGHTS RECL D	F	4,131	29,900	-	-	5,330	-	20,270
YAKIMA	F	724	1,592	-	-	-	-	1,592
KENNEWICK DIVISION	F	8,524	92,076	13,249	15,973	-	28,913	33,941
KITTITAS DIVISION	F	52,943	321,817	-	C/ 108,397	-	-	213,120
ROZA DIVISION	F	66,560	389,181	38,247	115,234	-	-	205,680
SUNNYSIDE DIVISION								
BENTON I D	F	2,883	A/ 17,000	B/ 3,950	-	-	A/ 650	A/ 12,400
GRANDVIEW I D	F	2,945	A/ 16,400	B/ 3,800	-	-	-	A/ 12,600
GRANGER I D	F	1,272	A/ 7,100	B/ 1,650	-	-	-	A/ 5,450
OUTLOOK I D	F	4,164	A/ 23,500	B/ 5,500	-	-	-	A/ 18,000
PROSSER I D	F	1,743	A/ 9,800	B/ 2,300	-	-	-	A/ 7,500
SNIPES MOUNTAIN I D	F	1,356	A/ 7,900	B/ 1,850	-	-	A/ 280	A/ 5,800
SUNNYSIDE VALLEY I D	F	57,804	A/ 329,100	B/ 76,600	-	-	A/ 4,700	A/ 247,800
TOTAL-SUNNYSIDE DIVISION		72,197	410,800	96,850	-	-	5,600	309,550
SP-WN ACT CONTR								
BROADWAY I D	S	210	A/ 1,500	-	A/ 450	-	A/ 250	A/ 800
CASCADE I D	S	10,671	A/ 65,000	-	A/ 22,500	-	A/ 2,500	A/ 40,000
CITY OF YAKIMA (URBAN)	S	-	6,000	-	-	6,000	-	-
MOXEE	S	306	A/ 1,600	-	A/ 500	-	-	A/ 1,100
NACHES-SELAH I D	S	9,870	A/ 43,200	-	A/ 7,700	-	-	A/ 35,500
SELAH-MOXEE I D	S	6,185	A/ 34,600	-	A/ 11,800	-	-	A/ 22,800
SMALL WARREN ACT CONTR	S	80	A/ 450	-	A/ 150	-	-	A/ 300
TERRACE HEIGHTS I D	S	270	1,900	A/ -	A/ 650	-	-	A/ 1,000
UNION GAP I D	S	3,100	A/ 17,000	-	A/ 5,500	-	A/ 250	A/ 11,500
WEST SIDE I C	S	5,900	A/ 32,600	-	A/ 11,100	-	-	A/ 21,500
YAKIMA VALLEY C C	S	2,430	A/ 17,900	-	A/ 5,400	-	A/ 2,500	A/ 9,000
TOTAL-SP-WN ACT CONTR		38,902	221,750	-	65,750	6,000	6,000	143,000
TIETON DIVISION								
YAKIMA-TIETON I D	F	25,581	90,952	10,923	14,305	-	347	65,377
WAPATO DIVISION	S	119,847	324,696	94,463	159,302	-	-	671,831
TOTAL-YAKIMA		364,044	2,420,852	282,632	477,881	6,000	41,380	1,642,599
TOTALS - WASHINGTON		936,249	5,749,652	712,112	1,278,638	11,839	60,185	3,686,878
WYOMING								
UPPER COLORADO REGION								
EDEN	F	15,159	58,737	-	-	-	-	58,737
LYMAN	S	38,116	8,200	-	480	807	-	7,113
SEEDSKADEE	S	-	20,300	-	-	20,300	-	-
UPPER MISSOURI REGION								
PICK-SLOAN MBP								
BIGHORN BASIN DIV								
HANOVER-BLUFF UNIT								

WATER DISTRIBUTION - 1984

STATE AND PROJECT	SUPPLY CODE	IRRIGATED ACRES	ACRE-FEET NET SUPPLY	OPERATIONAL SPILLS	TRANSPORT LOSSES	MUNICIPAL INDUSTRIAL	MISCELLANEOUS	DELIVERED TO FARMS TOTAL	DELIVERED TO FARMS PER ACRE
WYOMING (CONT)									
HIGHLAND-HANOVER I D	F	5,307	38,361	-	13,436	-	-	24,935	4.70
UPPER BLUFF I D	F	1,298	9,120	-	3,218	-	-	5,902	4.71
TOTAL-HANOVER-BLUFF UNIT		6,576	47,481	-	16,641	-	-	30,840	4.70
OWL CREEK UNIT									
LUCERNE PUMP	S	3,480	11,613	-	4,065	-	-	7,548	2.17
MIDDLE & UPPER	S	8,470	28,470	-	9,957	-	-	18,493	2.18
TOTAL-OWL CREEK UNIT		11,950	40,083	-	14,022	-	-	26,041	2.18
TOTAL-BIGHORN BASIN DIV		18,525	87,614	-	30,663	-	-	56,951	3.07
BOYSEN DIVISION									
BOYSEN UNIT									
HANOVER I D	S	12,750	112,819	-	39,486	-	-	73,333	5.75
WIND DIVISION									
RIVERTON UNIT	F	80,638	346,482	-	157,708	-	-	188,744	3.11
	T	7,820	48,005	-	21,803	-	-	26,202	3.35
TOTAL-PICK-SLOAN MBP		99,723	507,306	-	248,750	-	-	345,230	3.46
SHOSHONE, WY-MT									
FRANNIE DIVISION									
WYOMING LANDS	F	13,046	71,243	-	40,115	381	-	24,787	1.90
	T	364	2,787	-	1,800	-	-	987	2.68
GARLAND DIVISION	F	31,823	224,489	-	39,443	1,000	-	184,028	5.78
HEART MOUNTAIN DIVISION	F	28,636	192,859	-	84,217	-	-	108,642	3.79
WILLWOOD DIVISION	F	9,921	84,948	-	32,017	-	-	52,931	5.34
TOTAL-SHOSHONE, WY-MT		83,788	576,286	-	193,592	1,381	-	381,375	4.55
LOWER MISSOURI REGION									
KENDRICK	F	20,907	72,180	7,300	15,840	-	-	49,040	2.38
NORTH PLATTE, WY-NE									
WYOMING LANDS									
GOSHEN I D	F	61,706	188,790	21,330	46,370	-	-	98,090	1.90
MAI USERS	S	-	94	-	-	-	-	-	-
SP-WARREN ACT CONTR						94			
HILL I D	S	3,577	11,890	-	3,770	-	-	8,120	2.27
LINGLE WUA	S	11,487	25,530	-	7,940	-	-	17,590	1.53
ROCK RANCH D C	S	950	3,150	-	1,020	-	-	2,130	2.24
TOTAL-SP-WARREN ACT CONTR		16,014	40,570	-	12,730	-	-	27,840	1.74
WYOMING NON-DIST LANDS	F	1,710	5,945	-	3,483	-	-	2,462	2.19
TOTAL-WYOMING LANDS		89,429	216,399	21,330	63,583	94	-	131,382	1.88
TOTAL-NORTH PLATTE, WY-NE		89,429	216,399	21,330	63,583	94	-	131,382	1.88
PICK-SLOAN MBP									
OREGON TRAIL DIV, WY-NE									
GLENDO UNIT-WY									
BURBANK DITCH C	S	284	500	-	150	-	-	350	1.23
LUCERNE CANAL&POWER C	S	3,224	15,160	-	4,790	-	-	10,370	3.22
MAI USERS	S	-	526	-	-	-	-	-	-
NEW GRATTON DITCH C	S	1,142	3,390	-	1,130	526	-	2,260	1.98
TORRINGTON I D	S	1,990	10,040	-	3,170	-	-	6,870	3.44
WRIGHT-MURPHY D C	S	162	240	-	80	-	-	160	.99
TOTAL-GLENDO UNIT-WY		6,802	29,856	-	9,320	526	-	20,010	2.94
TOTAL-OREGON TRAIL DIV, WY-NE		6,802	29,856	-	9,320	526	-	20,010	2.94
TOTAL-PICK-SLOAN MBP		6,802	29,856	-	9,320	526	-	20,010	2.94
TOTALS - WYOMING		334,931	1,674,938	28,630	532,865	22,888	-	990,955	2.96
GRAND TOTALS		9,804,888	40,845,293	2,899,053	8,387,190	2,691,990	1,169,889	25,697,501	2.62

SUPPLY CODE
F - FULL WATER SUPPLY
S - SUPPLEMENTAL WATER SUPPLY
T - TEMPORARY WATER SUPPLY

SERVICE WIDE STANDARD FOOTNOTES
A/ ESTIMATED
B/ INCLUDES TRANSPORATION LOSSES
C/ INCLUDES OPERATIONAL SPILLS

1/ PROJECT CONSTRUCTED OR REHABILITATED UNDER THE SMALL RECLAMATION PROJECTS
2/ THIS LEGAL ENTITY HAS A SMALL RECLAMATION PROJECTS LOAN IN ADDITION TO A S
3/ PROJECT CONSTRUCTED UNDER THE DISTRIBUTION SYSTEM LOANS ACT OF 1955, P.L.

UNITED STATES
DEPARTMENT OF THE INTERIOR
BUREAU OF RECLAMATION

RECREATION AREAS ON RECLAMATION PROJECTS, 1984

STATE(S) PROJECT	RGN	RECREATION AREA	PHYSICAL FEATURES: TOTAL ACRES LAND	TOTAL ACRES WATER	ACRES AVAILABLE/RECREATION LAND	ACRES AVAILABLE/RECREATION WATER	SHORELINE MILES	ADMINISTERING AGENCIES: NAME	ADDRESS
ARIZONA									
SALT RIVER	LC	APACHE LAKE							
		BARTLETT RESERVOIR	11,420	2,660	11,420	2,620	38	FOREST SERVICE USDA	P O BOX 29070 PHOENIX AZ 85038
		CANYON LAKE	10,000	2,700	9,000	2,660	32	FOREST SERVICE USDA	P O BOX 29070 PHOENIX AZ 85038
		HORSESHOE RESERVOIR	12,490	960	12,490	930	26	FOREST SERVICE USDA	P O BOX 29070 PHOENIX AZ 85038
		SAGUARO LAKE	16,260	2,800	16,260	2,720	26	FOREST SERVICE USDA	P O BOX 29070 PHOENIX AZ 85038
		SALT RIVER PROJECT CANALS	6,420	1,280	6,420	1,260	21	FOREST SERVICE USDA	P O BOX 29070 PHOENIX AZ 85038
		THEODORE ROOSEVELT RESERVOIR	1,146	-	1,146	-	126	SALT RIVER VALLEY WATER USERS ASSOCIATION	P O BOX 1980 PHOENIX AZ 85001
YUMA	LC	MITTRY LAKE WILDLIFE AREA	28,179	17,000	28,079	16,990	86	FOREST SERVICE USDA	P O BOX 29070 PHOENIX AZ 85038
TOTAL-ARIZONA			3,450	400	3,450	400	18	ARIZONA GAME AND FISH DEPARTMENT	2222 WEST GREENWAY ROAD PHOENIX AZ 85023
			89,365	27,790	88,265	27,610	372		
ARIZONA-CALIFORNIA									
BOULDER CANYON	LC	IMPERIAL NATIONAL WILDLIFE REFUGE	21,750	5,325	21,750	5,325	34	FISH AND WILDLIFE SERVICE	P O BOX 1306 ALBUQUERQUE NM 87013
		IMPERIAL RESERVOIR AREA 1/	23,099	4,523	17,039	4,510	38	BUREAU OF LAND MANAGEMENT	P O BOX 5460 YUMA AZ 85364
COLO R FRONT WORK-LEVEE SYS	LC	CIBOLA NATIONAL WILDLIFE REFUGE	16,667	1,913	16,667	1,913	-	FISH AND WILDLIFE SERVICE	P O BOX 1306 ALBUQUERQUE NM 87103
PARKER-DAVIS	LC	HAVASU NATIONAL WILDLIFE REFUGE	30,455	11,039	30,455	11,039	300	FISH AND WILDLIFE SERVICE	P O BOX 1306 ALBUQUERQUE NM 87103
		LAKE HAVASU AREA 2/	23,053	15,076	23,053	15,026	76	BUREAU OF LAND MANAGEMENT	P O BOX 5460 YUMA AZ 85364
TOTAL-ARIZONA-CALIFORNIA			115,024	37,876	108,964	37,821	448		
ARIZONA-NEVADA									
BOULDER CANYON	LC	HOOVER DAM	2,598	100	-	-	-	BUREAU OF RECLAMATION	P O BOX 299 BOULDER CITY NV 89005
		LAKE MEAD NATIONAL RECREATION AREA 3/	1,512,421	193,477	1,512,421	191,477	1,076	NATIONAL PARK SERVICE	601 NEVADA HIGHWAY BOULDER CITY NV 89006
PARKER-DAVIS	LC	DAVIS DAM	1,295	100	-	-	-	BUREAU OF RECLAMATION	P O BOX 299 BOULDER CITY NV 89005
TOTAL-ARIZONA-NEVADA			1,516,314	193,677	1,512,421	191,477	1,076		
ARIZONA-UTAH									
COLORADO RIVER STORAGE	UC	GLEN CANYON NATIONAL RECREATION AREA (LAKE POWELL)	1,245,855	162,700	1,245,855	162,628	1,900	NATIONAL PARK SERVICE	PAGE ARIZONA 86040
CALIFORNIA									
BOULDER CANYON	LC	LAKE CAHUILLA	65	135	65	135	2	COUNTY OF RIVERSIDE	P O BOX 3507 RIVERSIDE CA 92519
		SALTON SEA NATIONAL WILDLIFE REFUGE	2,558	33,086	2,556	33,086	9	FISH AND WILDLIFE SERVICE	500 N E MULTNOMAH STREET PORTLAND OR 97232
		SALTON SEA STATE RECREATION AREA	4,584	3,220	4,584	3,220	19	CALIFORNIA DEPT OF PARKS AND RECREATION	P O BOX 2390 SACRAMENTO CA 95811
CACHUMA	MP	CACHUMA LAKE RECREATION AREA	6,448	3,100	6,448	2,960	41	SANTA BARBARA COUNTY PARKS DEPARTMENT	610 MISSION CANYON ROAD SANTA BARBARA CA 93105
CENTRAL VALLEY	MP	AUBURN RESERVOIR	31,000	642	27,000	642	4	CALIFORNIA STATE DEPARTMENT OF PARKS AND RECREATION	P O BOX 1690 AUBURN CA 95603
		AVENAL CUT-OFF FISHING ACCESS	1	1	1	1	1	KINGS COUNTY DEPARTMENT OF PARKS AND RECREATION	KINGS COUNTY GOVERNMENT CENTER HANFORD CA 93230
		CANYON ROAD ANGLING SITE	1	1	1	1	2	MERCED COUNTY PARKS AND RECREATION DIVISION	OLD COURTHOUSE MERCED CA 95340
		CLAIR ENGLE LAKE (TRINITY) 4/	5,220	16,500	5,220	16,500	146	FOREST SERVICE USDA	2400 WASHINGTON AVE REDDING CA 96001
		CONTRA LOMA RESERVOIR	771	82	771	82	2	EAST BAY REGIONAL PARK DISTRICT	11500 SKYLINE BOULEVARD OAKLAND CA 94619
		DELTA-MENDOTA CANAL SITE 2A	87	31	87	31	5	STANISLAUS COUNTY PARKS AND FACILITIES DEPARTMENT	1716 MORGAN ROAD MODESTO CA 95351
		DELTA-MENDOTA CANAL SITE 6	570	230	570	230	26	FRESNO COUNTY PARKS DIVISION	2220 TULARE STREET FRESNO CA 93721
		FAIRFAX FISHING ACCESS AREA	1	1	1	1	1	FRESNO COUNTY PARKS DIVISION	2220 TULARE STREET FRESNO CA 93721
		FOLSOM LAKE STATE RECREATION AREA	4,875	11,500	4,875	11,500	75	CALIFORNIA DEPARTMENT OF PARKS AND RECREATION	7806 FOLSOM-AUBURN ROAD FOLSOM CA 95630
		FOLSOM SOUTH CANAL RECREATION TRAIL	70	-	70	-	13	BUREAU OF RECLAMATION	7794 FOLSOM DAM ROAD FOLSOM CA 95630
		HURON FISHING ACCESS AREA	1	1	1	1	1	FRESNO COUNTY PARKS DIVISION	2220 TULARE STREET FRESNO CA 93721
		JENKINSON LAKE (SLY PARK)	1,489	640	1,489	640	8	EL DORADO IRRIGATION DISTRICT	P O BOX 1600 PLACERVILLE CA 95667
		KESTERSON RESERVOIR	4,600	2,500	4,600	2,500	-	FISH AND WILDLIFE SERVICE	BOX 2178 LOS BANOS CA 93635
		KESWICK RESERVOIR	1,057	630	570	630	19	SHASTA COUNTY RECREATION COMMISSION	1855 PLACER STREET REDDING CA 96001
		LAKE NATOMA	783	500	783	500	14	CALIFORNIA DEPARTMENT OF PARKS AND RECREATION	7806 FOLSOM-AUBURN ROAD FOLSOM CA 95630
		LAKE WOOLLOMES (DELANO)	145	300	145	300	4	KERN COUNTY PARKS AND RECREATION	1110 GOLDEN STATE HWY BAKERSFIELD CA 93301
		LEWISTON LAKE	576	750	576	750	16	FOREST SERVICE USDA	2400 WASHINGTON BLVD REDDING CA 96001
		LITTLE PANOCHE RESERVOIR WILDLIFE AREA	750	30	750	30	1	CALIFORNIA DEPARTMENT OF FISH AND GAME	18110 WEST HENRY MILLER ROAD LOS BANOS CA 93635
		LOS BANOS DETENTION RESERVOIR	1,702	470	1,702	470	12	CALIFORNIA DEPARTMENT OF PARKS AND RECREATION	31426 WEST HIGHWAY 152 SANTA NELLA CA 95322
		MERVEL ANGLING SITE	1	1	1	1	1	MERCED COUNTY PARKS AND RECREATION DIVISION	OLD COURTHOUSE MERCED CA 95340
		MILLERTON LAKE (FRIANT)	4,920	4,916	4,920	4,916	91	CALIFORNIA DEPT OF PARKS AND RECREATION	BOX 205 FRIANT CA 93626
		NEW MELONES LAKE	25,124	12,500	25,124	9,705	105	BUREAU OF LAND MANAGEMENT	P O BOX 365 HOLLISTER CA 95023
		NIMBUS FISH HATCHERY	20	-	20	-	-	BUREAU OF RECLAMATION	STAR ROUTE BOX 156-C JAMESTOWN CA 95327
		NIMBUS DAM SHOALS FISHING ACCESS SITE	20	-	20	-	1	CALIFORNIA DEPARTMENT OF FISH AND GAME	2001 NIMBUS ROAD RANCHO CORDOVA CA 95670
		O NEILL FOREBAY	3,346	2,300	3,346	2,300	10	CALIFORNIA DEPARTMENT OF PARKS AND RECREATION	7806 FOLSOM-AUBURN ROAD FOLSOM CA 95630
		RED BLUFF DIVERSION RESERVOIR	373	575	360	575	4	CALIFORNIA DEPARTMENT OF PARKS AND RECREATION	31426 WEST HIGHWAY 152 SANTA NELLA CA 95322
		SAN LUIS RESERVOIR						BUREAU OF RECLAMATION	P O BOX 998 WILLOWS CA 95988
		SHASTA LAKE 4/	9,184	13,000	9,184	13,000	63	CITY OF RED BLUFF	555 WASHINGTON STREET RED BLUFF CA 96080
			13,500	30,000	13,500	30,000	370	CALIFORNIA DEPARTMENT OF PARKS AND RECREATION	31426 WEST HIGHWAY 152 SANTA NELLA CA 95322
								FOREST SERVICE USDA	2400 WASHINGTON AVE REDDING CA 96001
								BUREAU OF RECLAMATION	SHASTA DAM REDDING CA 96003

RECREATION AREAS ON RECLAMATION PROJECTS, 1984

STATE(S) PROJECT	RGN	RECREATION AREA	PHYSICAL FEATURES: TOTAL ACRES LAND	TOTAL ACRES WATER	ACRES AVAILABLE/RECREATION LAND	ACRES AVAILABLE/RECREATION WATER	SHORELINE MILES	ADMINISTERING AGENCIES: NAME	ADDRESS
(CONTINUED)									
CALIFORNIA									
CENTRAL VALLEY	MP	SQUAW LEAP	4,630	15	4,630	15	4	BUREAU OF LAND MANAGEMENT	P O BOX 365 HOLLISTER CA 95023
		THREE ROCKS ANGLING SITE	1	2	1	2	2	FRESNO COUNTY PARKS DIVISION	2220 TULARE STREET FRESNO CA 93721
		TRINITY RIVER FISH HATCHERY	13	-	13	-	-	CALIFORNIA DEPARTMENT OF FISH AND GAME	1416 NINTH ST SACRAMENTO CA 95814
		VOLTA WILDLIFE AREA	2,847	50	2,847	-	9	CALIFORNIA DEPARTMENT OF FISH AND GAME	18110 HENRY MILLER AVENUE LOS BANOS CA 93635
		WHISKEYTOWN RESERVOIR 4/	42,497	3,250	42,397	3,250	66	NATIONAL PARK SERVICE	P O BOX 188 WHISKEYTOWN CA 96095
KLAMATH	MP	CLEAR LAKE RESERVOIR AND NWR	12,520	20,920	12,520	8,000	12	FISH AND WILDLIFE SERVICE	ROUTE 1 BOX 74 TULELAKE CA 96134
		LOWER KLAMATH LAKE AND NWR	23,868	27,645	23,868	22,726	17	FISH AND WILDLIFE SERVICE	ROUTE 1 BOX 74 TULELAKE CA 96134
		TULE LAKE AND NWR	25,373	13,535	25,373	5,640	6	FISH AND WILDLIFE SERVICE	ROUTE 1 BOX 74 TULELAKE CA 96134
ORLAND	MP	EAST PARK RESERVOIR	2,468	1,820	2,468	1,820	10	BUREAU OF RECLAMATION	P O BOX 988 WILLOWS CA 95988
		STONY GORGE RESERVOIR	1,161	1,275	1,161	1,275	18	BUREAU OF RECLAMATION	P O BOX 988 WILLOWS CA 95988
SOLANO	MP	LAKE BERRYESSA	8,996	19,328	8,958	19,200	100	BUREAU OF RECLAMATION	5520 KNOXVILLE ROAD NAPA CA 94558
		LAKE SOLANO	135	110	135	110	5	SOLANO COUNTY PARK DEPARTMENT	301 COUNTY AIRPORT RD VACAVILLE CA 95688
		PUTAH CREEK ANGLING ACCESS SITE	30	2	30	2	2	CALIFORNIA DEPARTMENT OF FISH AND GAME WILDLIFE CONSERV	1416 NINTH STREET SACRAMENTO CA 95813
TRUCKEE STORAGE	MP	BOCA RESERVOIR	3,032	980	2,912	980	15	FOREST SERVICE USDA	P O BOX 399 TRUCKEE CA 95734
VENTURA RIVER	MP	LAKE CASITAS RECREATION AREA	4,097	2,710	4,004	2,200	8	CASITAS MUNICIPAL WATER DISTRICT	P O BOX 37 OAKVIEW CA 93022
WASHOE	MP	PROSSER CREEK RESERVOIR	2,070	740	2,030	740	12	FOREST SERVICE USDA	P O BOX 399 TRUCKEE CA 95734
		STAMPEDE RESERVOIR	10,740	3,440	10,560	3,440	29	FOREST SERVICE USDA	P O BOX 399 TRUCKEE CA 95734
TOTAL-CALIFORNIA			268,318	233,663	263,237	204,095	1,338		
COLORADO									
BOSTWICK PARK	UC	SILVER JACK RESERVOIR	468	322	468	307	5	FOREST SERVICE USDA	MONTROSE COLORADO 81401
COLLBRAN	UC	VEGA RESERVOIR	1,830	908	1,830	908	7	COLORADO DIVISION OF PARKS AND RECREATION	1313 SHERMAN ST DENVER CO 80203
COLORADO BIG THOMPSON	LM	CARTER LAKE	910	1,144	910	1,144	8	LARIMER COUNTY RECREATION DEPARTMENT	1800 S COUNTY ROAD 31 LOVELAND CO 80537
		EAST PORTAL RESERVOIR	70	2	70	2	1	ROCKY MOUNTAIN METROPOLITAN RECREATION DISTRICT	P O BOX 1379 ESTES PARK CO 80517
		FLATIRON RESERVOIR	348	47	173	47	2	LARIMER COUNTY RECREATION DEPARTMENT	1800 S COUNTY ROAD 31 LOVELAND CO 80537
		GREEN MOUNTAIN RESERVOIR	2,108	2,125	1,998	2,125	19	FOREST SERVICE USDA	DRAWER Q FRISCO CO 80443
		HORSETOOTH RESERVOIR	1,978	1,899	1,978	1,899	25	LARIMER COUNTY RECREATION DEPARTMENT	1800 S COUNTY ROAD 31 LOVELAND CO 80537
		LAKE ESTES	123	185	118	186	4	ROCKY MOUNTAIN METROPOLITAN RECREATION DISTRICT	P O BOX 1379 ESTES PARK CO 80517
		LAKE GRANBY 5/	10,381	7,256	10,381	7,256	40	FOREST SERVICE USDA	GRAND LAKE CO 80447
		MARYS LAKE	178	42	138	42	1	ROCKY MOUNTAIN METROPOLITAN RECREATION DISTRICT	P O BOX 1379 ESTES PARK CO 80517
		PINEWOOD LAKE	142	97	142	96	3	LARIMER COUNTY RECREATION DEPARTMENT	1800 S COUNTY ROAD 31 LOVELAND CO 80537
		SHADOW MOUNTAIN LAKE 5/	1,102	1,346	1,102	1,346	8	FOREST SERVICE USDA	GRAND LAKE CO 80447
		WILLOW CREEK RESERVOIR 5/	665	303	665	303	7	FOREST SERVICE USDA	GRAND LAKE CO 80447
COLORADO RIVER STORAGE	UC	CURECANTI NATIONAL RECREATION AREA 5/	32,014	9,160	32,014	9,170	100	NATIONAL PARK SERVICE	P O BOX 1040 GUNNISON CO 81230
FLORIDA	UC	LEMON RESERVOIR	625	620	537	537	7	FOREST SERVICE USDA	DURANGO CO 81301
FRUITGROWERS DAM	UC	FRUITGROWERS RESERVOIR	90	428	90	428	4	BUREAU OF RECLAMATION	764 HORIZON DRIVE GRAND JUNCTION CO 81501
FRYINGPAN-ARKANSAS	LM	PUEBLO RESERVOIR	13,035	4,646	12,824	4,646	64	COLORADO DIVISION OF PARKS AND OUTDOOR RECREATION	1313 SHERMAN STREET DENVER CO 80203
		RUEDI RESERVOIR	1,442	987	1,407	987	12	FOREST SERVICE USDA	P O BOX 948 GLENWOOD SPRINGS CO 81601
		TURQUOISE LAKE	4,028	1,788	4,894	1,780	11	FOREST SERVICE USDA	1920 VALLEY DRIVE PUEBLO CO 81008
		TWIN LAKES RESERVOIR	5,600	2,440	5,600	2,440	14	FOREST SERVICE USDA	1920 VALLEY DRIVE PUEBLO CO 81008
MANCOS	UC	JACKSON GULCH RESERVOIR	338	216	167	216	4	BUREAU OF RECLAMATION	PO BOX 640 DURANGO CO 81302
PAONIA	UC	PAONIA RESERVOIR	1,165	334	1,165	322	6	COLORADO DIVISION OF PARKS AND OUTDOOR RECREATION	1313 SHERMAN ST DENVER CO 80203
PICK-SLOAN MBP	LM	BONNY RESERVOIR	5,187	2,042	5,187	2,042	15	COLORADO DIVISION OF PARKS AND OUTDOOR RECREATION	1313 SHERMAN ST DENVER CO 80203
PINE RIVER	UC	VALLECITO RESERVOIR	977	2,720	977	2,620	14	FOREST SERVICE USDA PINE RIVER IRRIGATION DISTRICT	DURANGO CO 81301 13029 CR501 BAYFIELD CO 81122
SAN LUIS VALLEY	SV	PLATORO RESERVOIR	1,453	947	1,403	947	11	FOREST SERVICE USDA	ROUTE 1 BOX 5208 LA JARA CO 81101
SILT	UC	RIFLE GAP RESERVOIR	902	352	902	348	6	COLORADO DIVISION OF PARKS AND OUTDOOR RECREATION	1313 SHERMAN ST DENVER CO 80203
SMITH FORK	UC	CRAWFORD RESERVOIR	891	406	486	391	7	COLORADO DIVISION OF PARKS AND OUTDOOR RECREATION	1313 SHERMAN ST DENVER CO 80203
UNCOMPAHGRE	UC	TAYLOR PARK RESERVOIR	4,133	2,040	4,133	2,040	10	FOREST SERVICE USDA	216 NORTH COLORADO GUNNISON CO 81230
TOTAL-COLORADO			92,990	44,832	91,758	44,874	415		
COLORADO-NEW MEXICO									
COLORADO RIVER STORAGE	UC	NAVAJO RESERVOIR	21,841	15,590	21,320	15,460	140	NEW MEXICO STATE PARK AND RECREATION DIVISION COLORADO DIVISION OF PARKS AND OUTDOOR RECREATION	P O BOX 1147 SANTA FE NM 87503 1313 SHERMAN STREET DENVER CO 80203

RECREATION AREAS ON RECLAMATION PROJECTS, 1984

STATE(S) PROJECT	RGN	RECREATION AREA	PHYSICAL FEATURES: TOTAL ACRES LAND	TOTAL ACRES WATER	ACRES AVAILABLE/RECREATION LAND	ACRES AVAILABLE/RECREATION WATER	SHORELINE MILES	ADMINISTERING AGENCIES: NAME	ADDRESS
IDAHO									
BOISE	PN	ANDERSON RANCH RESERVOIR	6,668	4,730	6,668	4,730	50	FOREST SERVICE USDA	1750 FRONT ST BOISE ID 83702
		ARROWROCK RESERVOIR	4,032	3,017	4,032	3,017	50	FOREST SERVICE USDA	1750 FRONT ST BOISE ID 83702
		BLACK CANYON RESERVOIR	1,264	1,100	1,264	1,100	22	BUREAU OF RECLAMATION	214 BROADWAY AVE BOISE ID 83702
		BOISE RIVER DIVERSION DAM	1,280	25	1,280	-	1	BUREAU OF RECLAMATION	214 BROADWAY AVE BOISE ID 83703
		CASCADE RESERVOIR	6,238	27,550	6,238	27,550	86	FOREST SERVICE USDA	1750 FRONT ST BOISE ID 83702
		DEADWOOD RESERVOIR	2,665	3,000	2,665	3,000	21	BUREAU OF RECLAMATION	214 BROADWAY AVE BOISE ID 83703
		LAKE LOWELL	788	9,560	788	9,560	28	FOREST SERVICE USDA	1750 FRONT ST BOISE ID 83702
LEWISTON ORCHARDS	PN	LAKE WAHA						FISH AND WILDLIFE SERVICE	P O BOX 448 NAMPA ID 83651
		RESERVOIR A (MANN LAKE)	20	160	20	160	3	LEWISTON ORCHARDS IRRIGATION DISTRICT	1520 POWERS AVE LEWISTON ID 83501
		SOLDIERS MEADOW RESERVOIR	20	146	20	146	3	LEWISTON ORCHARDS IRRIGATION DISTRICT	1520 POWERS AVE LEWISTON ID 83501
LITTLE WOOD RIVER	PN	LITTLE WOOD RIVER RESERVOIR	25	124	25	124	4	LEWISTON ORCHARDS IRRIGATION DISTRICT	1520 POWERS AVE LEWISTON ID 83501
MANN CREEK	PN	MANN CREEK RESERVOIR	612	364	612	364	9	BUREAU OF RECLAMATION	1360 HANSEN AVE BURLEY ID 83318
MINIDOKA-PALISADES	PN	AMERICAN FALLS RESERVOIR	653	283	653	283	5	BUREAU OF RECLAMATION	214 BROADWAY AVE BOISE ID 83702
		CARTIER SLOUGH	2,224	57,669	2,224	57,669	100	BUREAU OF RECLAMATION	1360 HANSEN AVE BURLEY ID 83318
		ISLAND PARK RESERVOIR	984	50	984	50	4	BINGHAM COUNTY	P O BOX 710 BLACKFOOT ID 83221
		LAKE WALCOTT	4,653	7,794	4,653	7,794	64	CITY OF AMERICAN FALLS	AMERICAN FALLS ID 83211
		7/	11,417	11,850	11,417	4,400	5	BUREAU OF RECLAMATION	1359 HANSEN AVENUE BURLEY ID 83318
								FOREST SERVICE USDA	420 N BRIDGE ST ST ANTHONY ID 83445
								BUREAU OF RECLAMATION	1360 HANSEN AVE BURLEY ID 83318
								FISH AND WILDLIFE SERVICE	RT 4 RUPERT ID 83350
RIRIE	PN	RIRIE LAKE	4,636	1,470	4,636	1,470	32	BUREAU OF RECLAMATION	1359 HANSEN AVENUE BURLEY ID 83318
TETON BASIN	PN	TEX CREER	9,113	5	9,113	5	3	BUREAU OF RECLAMATION	1360 HANSEN AVENUE BURLEY ID 83318
TOTAL-IDAHO			57,292	126,917	57,292	121,442	500		
IDAHO-WYOMING									
MINIDOKA-PALISADES	PN	PALISADES RESERVOIR	11,695	16,150	11,695	16,150	70	FOREST SERVICE USDA	420 N BRIDGE ST ST ANTHONY ID 83445
								BUREAU OF RECLAMATION	1360 HANSEN AVE BURLEY ID 83318
KANSAS									
PICK-SLOAN MBP	LM	ALMENA DIVERSION DAM	130	12	117	12	-	KANSAS FISH AND GAME COMMISSION	P O BOX 1028 PRATT KS
		CEDAR BLUFF RESERVOIR	8,256	1,793	7,760	1,793	50	KANSAS STATE PARK AND RESOURCES AUTHORITY	P O BOX 977 TOPEKA KS 66601
		KEITH SEBELIUS LAKE	5,668	682	5,053	682	32	KANSAS STATE PARK AND RESOURCES AUTHORITY	P O BOX 977 TOPEKA KS 66601
		KIRWIN RESERVOIR	7,075	1,693	6,823	1,693	37	FISH AND WILDLIFE SERVICE	KIRWIN KS 67644
		LOVEWELL RESERVOIR	3,990	2,986	3,155	2,986	44	KANSAS STATE PARK AND RESOURCES AUTHORITY	P O BOX 977 TOPEKA KS 66601
		WACONDA LAKE	15,307	12,602	15,307	12,602	100	KANSAS STATE PARK AND RESOURCES AUTHORITY	P O BOX 977 TOPEKA KS 66601
		WEBSTER RESERVOIR	3,164	1,580	3,164	1,580	30	KANSAS STATE PARK AND RESOURCES AUTHORITY	P O BOX 977 TOPEKA KS 66601
		WOODSTON DIVERSION DAM	254	10	200	10	-	KANSAS FISH AND GAME COMMISSION	P O BOX 1028 PRATT KS 67124
WICHITA	SW	CHENEY RESERVOIR	7,412	9,537	7,162	9,537	67	KANSAS STATE PARK AND RESOURCES AUTHORITY	P O BOX 977 TOPEKA KS 66601
TOTAL-KANSAS			50,856	30 895	48,541	30,895	360		
MONTANA									
HUNGRY HORSE	PN	HUNGRY HORSE DAM AND RESERVOIR	6,836	23,800	6,836	23,780	170	FOREST SERVICE USDA	FEDERAL BUILDING MISSOULA MT 59801
HUNTLEY	UM	ANITA RESERVOIR	148	32	148	32	2	BUREAU OF RECLAMATION	P O BOX 2553 BILLINGS MT 59103
LOWER YELLOWSTONE	UM	LOWER YELLOWSTONE DIVERSION DAM	1,472	200	1,431	200	5	MONTANA DEPARTMENT OF FISH WILDLIFE AND PARKS	CAPITOL STATION HELENA MT 59620
MILK RIVER	UM	FRESNO RESERVOIR	25,618	7,388	25,618	7,388	66	DAWSON COUNTY	GLENDIVE MT 59330
		LAKE SHERBURNE	222	1,601	222	1,601	14	BUREAU OF RECLAMATION	P O BOX R MALTA MT 59538
		NELSON RESERVOIR	7,702	4,320	7,702	4,320	32	NATIONAL PARK SERVICE	WEST GLACIER MT 59936
		SLEEPING BUFFALO BIRD MANAGEMENT AREA	862	460	862	460	5	MONTANA DEPARTMENT OF FISH WILDLIFE AND PARKS	P O BOX R MALTA MT 59538
								NELSON RESERVOIR RECREATION ASSOC	SACO MT 59261
								MONTANA DEPARTMENT OF FISH WILDLIFE AND PARKS	CAPITOL STATION HELENA MT 59620
								MALTA AND GLASGOW IRRIGATION DISTRICTS	509 SOUTH 3 EAST MALTA MT 59538
PICK-SLOAN MBP	UM	BARRETTS DIVERSION DAM	38	2	35	2	1	BUREAU OF RECLAMATION	1100 HIGHWAY 41 EAST DILLON MT 59725
		CANYON FERRY LAKE	7,710	35,181	7,710	35,181	77	MONTANA DEPARTMENT OF FISH WILDLIFE AND PARKS	1420 EAST 6TH AVENUE HELENA MT 59620
		CLARK CANYON RESERVOIR	4,131	4,935	4,131	4,935	20	BUREAU OF RECLAMATION	1100 HIGHWAY 41 EAST DILLON MT 59725
		HELENA VALLEY RESERVOIR	477	518	477	518	6	MONTANA DEPARTMENT OF FISH WILDLIFE AND PARKS	1420 EAST 6TH AVENUE HELENA MT 59620
		LAKE ELWELL	21,244	17,678	21,244	17,678	181	BUREAU OF RECLAMATION	P O BOX 220 CHESTER MT 59522
SUN RIVER	UM	FREEZEOUT LAKE	3,041	2,940	3,041	1,500	16	MONTANA DEPARTMENT OF FISH WILDLIFE AND PARKS	CAPITOL STATION HELENA MT 59620
		GIBSON RESERVOIR	8,283	1,296	8,283	1,296	30	FOREST SERVICE USDA	BOX 871 GREAT FALLS MT 59403
		PISHKUN RESERVOIR	2,683	1,550	2,683	1,550	13	MONTANA DEPARTMENT OF FISH WILDLIFE AND PARKS	CAPITOL STATION HELENA MT 59620

STATE(S) PROJECT	RGN	RECREATION AREA	PHYSICAL FEATURES: TOTAL ACRES LAND	TOTAL ACRES WATER	ACRES AVAILABLE/RECREATION LAND	ACRES AVAILABLE/RECREATION WATER	SHORELINE MILES	ADMINISTERING AGENCIES: NAME	ADDRESS
(CONTINUED)									
MONTANA									
SUN RIVER	UM	WILLOW CREEK RESERVOIR	3,069	1,530	3,069	1,530	11	MONTANA DEPARTMENT OF FISH WILDLIFE AND PARKS	CAPITOL STATION HELENA MT 59620
TOTAL-MONTANA			93,506	103,421	93,462	101,961	648		
MONTANA-WYOMING									
PICK-SLOAN MBP	UM	BIGHORN CANYON NATIONAL RECREATION AREA	107,458	12,700	107,458	12,700	193	NATIONAL PARK SERVICE	FT SMITH MT 59035
NEBRASKA									
MIRAGE FLATS	LM	BOX BUTTE RESERVOIR	660	1,298	613	1,298	14	NEBRASKA GAME AND PARKS COMMISSION	2200 N 33RD ST LINCOLN NE 68503
NORTH PLATTE	LM	LAKE MINATARE	2,203	2,158	2,078	2,158	12	NEBRASKA GAME AND PARKS COMMISSION	2200 N 33RD ST LINCOLN NE 68503
PICK-SLOAN MBP	LM	ARCADIA DIVERSION DAM	881	109	838	109	4	NEBRASKA GAME AND PARKS COMMISSION	2200 N 33RD ST LINCOLN NE 68503
		ENDERS RESERVOIR	3,922	1,468	3,890	1,468	26	NEBRASKA GAME AND PARKS COMMISSION	2200 N 33RD ST LINCOLN NE 68503
		HARRY STRUNK LAKE	7,093	1,850	6,644	1,850	29	NEBRASKA GAME AND PARKS COMMISSION	2200 N 33RD ST LINCOLN NE 68503
		HUGH BUTLER LAKE	4,461	1,629	4,320	1,629	35	NEBRASKA GAME AND PARKS COMMISSION	2200 N 33RD ST LINCOLN NE 68503
		MERRITT RESERVOIR	6,147	2,906	6,034	2,906	44	NEBRASKA GAME AND PARKS COMMISSION	2200 N 33RD ST LINCOLN NE 68503
		WILSHIRE DIVERSION DAM	339	365	317	365	7	NEBRASKA GAME AND PARKS COMMISSION	2200 N 33RD ST LINCOLN NE 68503
		SHERMAN RESERVOIR	4,972	2,868	4,725	2,868	66	NEBRASKA GAME AND PARKS COMMISSION	2200 N 33RD ST LINCOLN NE 68503
		SWANSON LAKE	5,253	4,974	4,661	4,974	30	NEBRASKA GAME AND PARKS COMMISSION	2200 N 33RD ST LINCOLN NE 68503
TOTAL-NEBRASKA			35,931	19,615	33,910	19,615	266		
NEVADA									
HUMBOLDT	MP	HUMBOLDT TOULON SINK	18,179	16,900	18,179	16,900	23	NEVADA DEPARTMENT OF WILDLIFE	1100 VALLEY ROAD RENO NV 89520
		RYE PATCH RESERVOIR	9,417	12,000	9,417	12,000	73	NEVADA DIVISION OF STATE PARKS	CAPITOL COMPLEX CARSON CITY NV 89701
NEWLANDS	MP	FERNLEY WILDLIFE MANAGEMENT AREA	7,727	6,950	7,727	6,950	10	NEVADA DEPARTMENT OF WILDLIFE	1100 VALLEY ROAD RENO NV 89520
		LAHONTAN RESERVOIR	22,814	11,200	22,814	11,200	70	NEVADA DIVISION OF STATE PARKS	CAPITOL COMPLEX CARSON CITY NV 89701
								TRUCKEE CARSON IRRIGATION DISTRICT	P O BOX 1364 FALLON NV 89406
		STILLWATER WILDLIFE MANAGEMENT AREA	161,788	24,000	161,710	13,000	80	NEVADA DEPARTMENT OF WILDLIFE	1100 VALLEY ROAD RENO NV 89520
								FISH AND WILDLIFE SERVICE	500 NE MULTNOMAH ST PORTLAND OR
TOTAL-NEVADA			219,905	71,050	219,847	60,050	226		
NEW MEXICO									
CARLSBAD	SW	AVALON AND MCMILLAN RESERVOIRS	38,271	6,110	38,271	6,110	41	CARLSBAD IRRIGATION DISTRICT	201 S CANAL STREET CARLSBAD NM 88220
		LAKE SUMNER	6,667	4,560	6,667	4,560	60	NEW MEXICO NATURAL RESOURCES DEPARTMENT	VILLAGRA BUILDING SANTA FE NM 87503
MIDDLE RIO GRANDE	SW	EL VADO RESERVOIR	1,728	3,220	1,728	3,220	27	NEW MEXICO NATURAL RESOURCES DEPARTMENT	VILLAGRA BUILDING SANTA FE NM 87503
RIO GRANDE	SW	CABALLO RESERVOIR	5,326	11,500	5,326	11,500	78	NEW MEXICO NATURAL RESOURCES DEPARTMENT	VILLAGRA BUILDING SANTA FE NM 87503
		ELEPHANT BUTTE RESERVOIR	24,251	36,558	24,251	36,558	252	NEW MEXICO NATURAL RESOURCES DEPARTMENT	VILLAGRA BUILDING SANTA FE NM 87503
		LEASBURG DIVERSION DAM	290	-	290	-	1	NEW MEXICO NATURAL RESOURCES DEPARTMENT	VILLAGRA BUILDING SANTA FE NM 87503
		PERCHA DIVERSION DAM	84	-	84	-	1	NEW MEXICO NATURAL RESOURCES DEPARTMENT	VILLAGRA BUILDING SANTA FE NM 87503
SAN JUAN-CHAMA	SW	HERON RESERVOIR	4,107	5,905	4,107	5,905	42	NEW MEXICO NATURAL RESOURCES DEPARTMENT	VILLAGRA BUILDING SANTA FE NM 87503
		NAMBE FALLS RESERVOIR	191	56	191	56	2	PUEBLO OF NAMBE INDIANS	RT 1 BOX 117BB SANTA FE NM 87501
VERMEJO	SW	RESERVOIR NO. 13	109	329	109	329	2	FISH AND WILDLIFE SERVICE	P O BOX 1306 ALBUQUERQUE NM 87103
		STUBBLEFIELD AND NO. 2 RESERVOIRS	821	1,290	821	1,290	11	NEW MEXICO NATURAL RESOURCES DEPARTMENT	VILLAGRA BUILDING SANTA FE NM 87503
TOTAL-NEW MEXICO			81,845	69,528	81,845	69,528	517		
NORTH DAKOTA									
PICK-SLOAN MBP	UM	DEVILS AND STUMP LAKES	17,778	44,600	17,778	44,600	60	TRI-COUNTY PARK BOARD	P O BOX 715 DEVILS LAKE ND 58301
		EDWARD ARTHUR PATTERSON LAKE	1,276	1,191	1,276	1,191	22	DICKINSON PARKS AND RECREATION DISTRICT	P O BOX 548 DICKINSON ND 58601
		JAMESTOWN RESERVOIR	2,492	2,095	2,492	2,095	45	STUTSMAN COUNTY PARK BOARD	JAMESTOWN ND 58401
		LAKE BRKKKEN-HOLMES	620	675	600	675	10	TURTLE LAKE CITY PARK BOARD	TURTLE LAKE ND
		LAKE TSCHIDA	7,301	3,397	7,301	3,397	55	BUREAU OF RECLAMATION	P O BOX 1017 BISMARCK ND 58502
		MCCLUSKY CANAL	10,080	2,605	10,080	2,605	165	BUREAU OF RECLAMATION	P O BOX 1017 BISMARCK ND 58502
TOTAL-NORTH DAKOTA			39,587	54,563	39,567	54,563	357		
OKLAHOMA									
ARBUCKLE	SW	CHICKASAW NATIONAL RECREATION AREA	4,645	2,346	4,455	2,346	36	NATIONAL PARK SERVICE	P O BOX 201 SULPHUR OK 73086

RECREATION AREAS ON RECLAMATION PROJECTS, 1984

STATE(S) PROJECT	RGN	RECREATION AREA	PHYSICAL FEATURES: TOTAL ACRES LAND	TOTAL ACRES WATER	ACRES AVAILABLE/RECREATION LAND	ACRES AVAILABLE/RECREATION WATER	SHORELINE MILES	ADMINISTERING AGENCIES: NAME	ADDRESS
(CONTINUED)									
OKLAHOMA									
MOUNTAIN PARK	SW	TOM STEED RESERVOIR	4,400	7,400	4,000	7,400	45	OKLAHOMA TOURISM AND RECREATION DEPARTMENT	500 WILL ROGERS BLDG OKLAHOMA CITY OK 73105
NORMAN	SW	LAKE THUNDERBIRD	7,108	6,070	6,753	6,070	86	OKLAHOMA TOURISM AND RECREATION DEPARTMENT	500 WILL ROGERS BLDG OKLAHOMA CITY OK 73105
W C AUSTIN	SW	ALTUS RESERVOIR	4,035	6,575	3,832	6,575	61	OKLAHOMA TOURISM AND RECREATION DEPARTMENT	500 WILL ROGERS BLDG OKLAHOMA CITY OK 73105
WASHITA BASIN	SW	FORT COBB RESERVOIR	4,550	4,098	3,922	4,098	45	OKLAHOMA TOURISM AND RECREATION DEPARTMENT	500 WILL ROGERS BLDG OKLAHOMA CITY OK 73105
		FOSS RESERVOIR	7,031	8,800	6,831	8,800	35	OKLAHOMA TOURISM AND RECREATION DEPARTMENT	500 WILL ROGERS BLDG OKLAHOMA CITY OK 73105
TOTAL-OKLAHOMA			31,769	35,289	29,793	35,289	298		
OREGON									
BAKER	PN	PHILLIPS LAKE	2,803	2,235	2,803	2,235	13	FOREST SERVICE USDA	P O BOX 3623 PORTLAND OR 97208
		THIEF VALLEY RESERVOIR	169	740	169	740	10	UNION COUNTY OREGON	UNION COUNTY COURT LA GRANDE OR 97850
BURNT RIVER	PN	UNITY RESERVOIR	610	926	610	926	10	BUREAU OF RECLAMATION	214 BROADWAY BOISE ID 83702
CRESCENT LAKE DAM	PN	CRESCENT LAKE	1,985	4,008	1,985	4,008	21	OREGON STATE PARKS DEPARTMENT BUREAU OF RECLAMATION	P O BOX 880 LA GRANDE OR 97850 214 BROADWAY BOISE ID 83702
CROOKED RIVER	PN	OCHOCO RESERVOIR	20	1,100	20	1,100	2	FOREST SERVICE USDA	1645 HIGHWAY 20 EAST BEND OR 97701
		PRINEVILLE RESERVOIR	5,758	3,010	5,728	3,010	43	OCHOCO IRRIGATION DISTRICT	
DESCHUTES	PN	CRANE PRAIRIE RESERVOIR	2,200	4,940	2,200	4,940	24	CROOK COUNTY	P O BOX 6 PRINEVILLE OR 97754
		HAYSTACK RESERVOIR	287	233	287	233	5	OREGON DEPT OF FISH AND WILDLIFE	CROOK COUNTY COURTHOUSE PRINEVILLE OR 97754
		WICKIUP RESERVOIR	5,717	11,200	5,717	11,200	48	FOREST SERVICE USDA	1634 SW ALDER STREET PORTLAND OR 97208
KLAMATH	MP	A CANAL BIKE PATH	158	-	158	-	-	FOREST SERVICE USDA	1645 HIGHWAY 20 EAST BEND OR 97701
		GERBER RESERVOIR	5,511	3,630	5,511	3,630	17	FOREST SERVICE USDA	2321 E THIRD STREET PRINEVILLE OR 97754
		WILSON RESERVOIR	284	240	284	240	5	KLAMATH COUNTY PARK BOARD	1645 HIGHWAY 20 EAST BEND OR 97701
OWYHEE	PN	LAKE OWYHEE	20,322	13,900	20,322	13,900	150	BUREAU OF LAND MANAGEMENT KLAMATH COUNTY PARK BOARD	KLAMATH FALLS OR 97601 PO BOX 369 KLAMATH FALLS OR 97601
ROGUE RIVER BASIN	PN	AGATE RESERVOIR	476	216	476	216	3	OREGON STATE HIGHWAY COMMISSION	KLAMATH FALLS OR 97601
		EMIGRANT LAKE	531	806	531	806	12	BUREAU OF RECLAMATION	STATE HIGHWAY BUILDING SALEM OR 97310
		HOWARD PRAIRIE LAKE	1,946	1,990	1,946	1,990	14	BUREAU OF LAND MANAGEMENT	214 BROADWAY AVE BOISE ID 83702
		HYATT RESERVOIR	180	880	180	880	6	JACKSON COUNTY PARKS AND RECREATION DEPT	P O BOX 2966 PORTLAND OR 97208
TUALATIN	PN	HENRY HAGG LAKE	1,449	1,132	1,449	1,132	11	JACKSON COUNTY PARKS AND RECREATION DEPT	COUNTY COURTHOUSE MEDFORD OR 97501
UMATILLA	PN	COLD SPRINGS RESERVOIR	1,059	1,610	1,059	1,610	12	JACKSON COUNTY PARKS AND RECREATION DEPT	COUNTY COURTHOUSE MEDFORD OR 97501
		MCKAY RESERVOIR	515	1,200	515	1,200	11	TALENT IRRIGATION DISTRICT	COUNTY COURTHOUSE MEDFORD OR 97501
VALE	PN	BEULAH RESERVOIR	1,428	1,900	1,428	1,900	10	BUREAU OF LAND MANAGEMENT	P O BOX 467 TALENT OR 97504
		BULLY CREEK RESERVOIR	1,103	985	1,083	985	7	WASHINGTON COUNTY	3040 BIDDLE ROAD MEDFORD OR 97501
		WARM SPRINGS RESERVOIR	2,424	4,600	2,424	4,600	33	FISH AND WILDLIFE SERVICE	150 N FIRST AVE HILLSBORO OR
WAPINITIA	PN	CLEAR LAKE	1,374	557	1,374	557	8	FISH AND WILDLIFE SERVICE	P O BOX 239 UMATILLA OR 97867
TOTAL-OREGON			58,309	62,238	58,259	62,238	475	MALHEUR COUNTY	P O BOX 239 UMATILLA OR 97882
SOUTH DAKOTA								MALHEUR COUNTY	P O BOX 130 VALE OR 97918
BELLE FOURCHE	UM	BELLE FOURCHE RESERVOIR	6,694	8,040	6,694	8,040	59	BUREAU OF RECLAMATION	P O BOX 130 VALE OR 97918
PICK-SLOAN MBP	UM	ANGOSTURA RESERVOIR	4,546	4,706	3,494	4,706	43	SOUTH DAKOTA DEPARTMENT OF GAME FISH AND PARKS	214 BROADWAY BOISE ID 83702
		JAMES DIVERSION RESERVOIR	521	960	154	960	86	BELLE FOURCHE IRRIGATION DISTRICT	2955 NE DIVISION ST GRESHAM OR 97030
		PACTOLA RESERVOIR	5,970	960	5,970	660	20	SOUTH DAKOTA DEPARTMENT OF GAME FISH AND PARKS	PIERRE SD 57501
		SHADEHILL RESERVOIR	8,358	4,800	8,358	4,800	66	FOREST SERVICE USDA	NEWELL SD 57760
RAPID VALLEY	UM	DEERFIELD RESERVOIR	1,845	414	1,845	414	16	SOUTH DAKOTA DEPARTMENT OF GAME FISH AND PARKS	PIERRE SD 57501
TOTAL-SOUTH DAKOTA			27,934	19,780	26,515	19,780	290	FOREST SERVICE USDA	PIERRE SD 57501
TEXAS									CUSTER SD 57730
CANADIAN RIVER	SW	LAKE MEREDITH RECREATION AREA 6/	29,446	16,518	28,433	16,518	100	SOUTH DAKOTA DEPARTMENT OF GAME FISH AND PARKS	PIERRE SD 57501
PALMETTO BEND	SW	LAKE TEXANA	6,585	10,400	6,585	10,400	125	FOREST SERVICE USDA	CUSTER SD 57730
								NATIONAL PARK SERVICE	P O BOX 1438 FRITCH TX 79036
								LAVACA NAVIDAD RIVER AUTHORITY	P O BOX 429 EDNA TX 77957
								TEXAS PARKS AND WILDLIFE DEPARTMENT	4200 SMITH SCHOOL ROAD AUSTIN TX 78744

STATE(S) PROJECT	RGN	RECREATION AREA	PHYSICAL FEATURES: TOTAL ACRES LAND	TOTAL ACRES WATER	ACRES AVAILABLE/RECREATION LAND	ACRES AVAILABLE/RECREATION WATER	SHORELINE MILES	ADMINISTERING AGENCIES: NAME	ADDRESS
(CONTINUED)									
TEXAS									
SAN ANGELO	SW	TWIN BUTTES RESERVOIR	3,219	9,079	3,219	9,079	55	CITY OF SAN ANGELO	P O BOX 1751 SAN ANGELO TX 76902
TOTAL-TEXAS			39,250	35,997	38,237	35,997	280		
UTAH									
CENTRAL UTAH	UC	CURRANT CREEK	1,285	300	1,285	300	5	UINTA NATIONAL FOREST	125 E 100 N HEBER UT 84032
		RED FLEET RESERVOIR	1,993	520	1,973	520	13	BUREAU OF RECLAMATION	DRAWER AG VERNAL UTAH 84078
								RED FLEET PARK AND RECREATION INC	882 NORTH 2506 WEST VERNAL UTAH 84078
		SOLDIER CREEK	5,240	752	5,240	752	14	UINTA NATIONAL FOREST	125 EAST 100 NORTH HEBER UT 84032
		STARVATION RESERVOIR	3,520	3,495	3,310	3,445	23	UTAH DIVISION OF PARKS AND RECREATION	1636 WEST NORTH TEMPLE SALT LAKE CITY UT 84116
		STEINAKER RESERVOIR	2,608	820	2,283	795	8	UTAH DIVISION OF PARKS AND RECREATION	1636 WEST NORTH TEMPLE SALT LAKE CITY UT 84116
EMERY COUNTY	UC	HUNTINGTON NORTH RESERVOIR	128	242	115	237	3	UTAH DIVISION OF PARKS AND RECREATION	1636 WEST NORTH TEMPLE SALT LAKE CITY UTAH 84116
		JOES VALLEY RESERVOIR	1,575	1,170	1,563	1,160	7	FOREST SERVICE USDA	PRICE UTAH 84501
HYRUM	UC	HYRUM RESERVOIR	291	475	252	475	5	UTAH DIVISION OF PARKS AND RECREATION	1636 WEST NORTH TEMPLE SALT LAKE CITY UT 84116
LYMAN	UC	STATELINE RESERVOIR	710	288	710	280	12	FOREST SERVICE USDA	125 SOUTH STATE SALT LAKE CITY UT 84147
MOON LAKE	UC	MOON LAKE RESERVOIR	1,963	773	1,908	773	8	FOREST SERVICE USDA	437 EAST MAIN VERNAL UT 84078
NEWTON	UC	NEWTON RESERVOIR	202	288	202	288	10	CACHE COUNTY	170 NORTH MAIN LOGAN UT 84321
PROVO RIVER	UC	DEER CREEK RESERVOIR	3,280	2,681	3,228	2,436	38	UTAH DIVISION OF PARKS AND RECREATION	1636 WEST NORTH TEMPLE SALT LAKE CITY UTAH 84116
SCOFIELD	UC	SCOFIELD RESERVOIR	366	2,810	366	2,804	17	UTAH DIVISION OF PARKS AND RECREATION	1636 WEST NORTH TEMPLE SALT LAKE CITY UT 84116
STRAWBERRY VALLEY	UC	STRAWBERRY RESERVOIR	50,368	8,000	50,368	8,000	33	UINTA NATIONAL FOREST	125 EAST 100 NORTH HEBER UT 84032
WEBER BASIN	UC	CAUSEY RESERVOIR	407	140	407	140	5	FOREST SERVICE USDA	125 SOUTH STATE SALT LAKE CITY UT
		EAST CANYON RESERVOIR	277	684	277	681	10	UTAH DIVISION OF PARKS AND RECREATION	1636 WEST NORTH TEMPLE SALT LAKE CITY UT 84116
		LOST CREEK RESERVOIR	723	365	693	345	9	UTAH DIVISION OF PARKS AND RECREATION	1636 WEST NORTH TEMPLE SALT LAKE CITY UT 84116
		PINEVIEW RESERVOIR	710	2,870	470	2,799	26	FOREST SERVICE USDA	125 SOUTH STATE STREET SALT LAKE CITY UT 84147
		ROCKPORT LAKE	771	1,080	551	1,080	10	UTAH DIVISION OF PARKS AND RECREATION	1636 WEST NORTH TEMPLE SALT LAKE CITY UTAH 84116
		WILLARD RESERVOIR	2,673	9,920	2,673	9,920	20	UTAH DIVISION OF PARKS AND RECREATION	1636 WEST NORTH TEMPLE SALT LAKE CITY UT 84116
WEBER RIVER	UC	ECHO RESERVOIR	395	1,470	395	1,470	13	WEBER RIVER WATER USERS ASSOCIATION	323 ECCLES BLDG OGDEN UT 84401
								ECHO RESORT INC	COALVILLE UT 84017
TOTAL-UTAH			79,485	39,143	78,257	38,689	288		
UTAH-WYOMING									
COLORADO RIVER STORAGE	UC	FLAMING GORGE NATIONAL RECREATION AREA	96,040	42,035	95,380	42,020	274	FOREST SERVICE USDA	437 EAST MAIN STREET VERNAL UT 84078
LYMAN	UC	WEEKS CABIN RESERVOIR	589	477	589	477	7	FOREST SERVICE USDA	125 SOUTH STATE SALT LAKE CITY UT 84147
TOTAL-UTAH-WYOMING			96,629	42,512	95,969	42,497	281		
WASHINGTON									
CHIEF JOSEPH DAM	PN	SPECTACLE LAKE	6	396	6	340	4	WASHINGTON STATE DEPARTMENT OF GAME	600 N CAPITAL WAY OLYMPIA WA 98504
								BUREAU OF RECLAMATION	BOX 043 550 W FORT ST BOISE ID 83724
COLUMBIA BASIN	PN	BABCOCK RIDGE LAKE	16	20	16	20	2	WASHINGTON STATE GAME DEPARTMENT	600 NO CAPITOL WAY OLYMPIA WA 98504
		BANKS LAKE	17,700	27,000	17,700	27,000	70	WASHINGTON STATE GAME DEPARTMENT	600 NO CAPITOL WAY OLYMPIA WA 98504
								WASHINGTON STATE PARKS AND RECREATION COMMISSION	7150 CLEARWATER LANE KY-11 OLYMPIA WA 98504
		BILLY CLAPP LAKE (LONG LAKE RESERVOIR)	2,699	1,010	2,699	1,010	11	WASHINGTON STATE GAME DEPT	600 NO CAPITOL WAY OLYMPIA WA 98504
								WASHINGTON STATE PARKS AND RECREATION COMMISSION	7150 CLEARWATER LANE KY-11 OLYMPIA WA 98504
		CANAL, HEART, WINDMILL, VIRGIN & SUSAN LAKES	3,642	340	3,642	340	2	WASHINGTON STATE GAME DEPT	600 NO CAPITOL WAY OLYMPIA WA 98504
		CLARK LAKE	408	100	408	100	3	WASHINGTON STATE GAME DEPT	600 NO CAPITOL WAY OLYMPIA WA 98504
		COLUMBIA NATIONAL WILDLIFE REFUGE	1,388	50	1,388	50	5	FISH AND WILDLIFE SERVICE	500 NE MULTNOMAH ST PORTLAND OR 97232
		CRAB CREEK, WANAPUM AND CORFU AREAS	7,225	50	7,225	50	2	WASHINGTON STATE GAME DEPT	600 NO CAPITOL WAY OLYMPIA WA 98504
		DESERT WILDLIFE RECREATION AREA	9/ 24,533	2,712	24,533	2,712	136	WASHINGTON STATE GAME DEPT	600 NO CAPITOL WAY OLYMPIA WA 98504
		ESQUATZEL COULEE WASTEWAY	1,727	5	1,727	5	2	WASHINGTON STATE GAME DEPT	600 NO CAPITOL WAY OLYMPIA WA 98504
		FRANKLIN D. ROOSEVELT LAKE	10/ 21,000	80,600	21,000	80,600	600	NATIONAL PARK SERVICE	P O BOX 37 COULEE DAM WA 99116
		GLOYD SEEPS WILDLIFE RECREATION AREA	3,170	100	3,170	100	-	WASHINGTON STATE GAME DEPT	600 NO CAPITOL WAY OLYMPIA WA 98504
		GOOSE LAKE AREA	3,476	150	3,476	150	7	WASHINGTON STATE GAME DEPT	600 NO CAPITOL WAY OLYMPIA WA 98504
		GRAND COULEE DAM	95	-	95	-	-	BUREAU OF RECLAMATION	P O BOX 620 GRAND COULEE WA 99133
		LAKE LINDA	223	77	223	77	3	WASHINGTON STATE GAME DEPT	600 NO CAPITOL WAY OLYMPIA WA 98504
		LYLE LAKE	452	23	452	23	1	WASHINGTON STATE GAME DEPT	600 NO CAPITOL WAY OLYMPIA WA 98504
		MOMARY WILDLIFE RECREATION AREA	180	-	180	-	-	WASHINGTON STATE GAME DEPT	600 NO CAPITOL WAY OLYMPIA WA 98504
		MESA LAKE	57	57	57	57	2	WASHINGTON STATE GAME DEPT	600 NO CAPITOL WAY OLYMPIA WA 98504
		POTHOLES RESERVOIR	14,500	18,000	14,500	18,000	35	WASHINGTON STATE PARKS AND RECREATION COMMISSION	7150 CLEARWATER LANE KY-11 OLYMPIA WA 98504
								WASHINGTON STATE GAME DEPT	600 NO CAPITOL WAY OLYMPIA WA 98504

RECREATION AREAS ON RECLAMATION PROJECTS, 1984

STATE(S) PROJECT	RGN	RECREATION AREA	PHYSICAL FEATURES TOTAL ACRES LAND	TOTAL ACRES WATER	ACRES AVAILABLE/RECREATION LAND	ACRES AVAILABLE/RECREATION WATER	SHORELINE MILES	ADMINISTERING AGENCIES NAME	ADMINISTERING AGENCIES ADDRESS
(CONTINUED)									
WASHINGTON									
COLUMBIA BASIN	PN	QUINCY WILDLIFE RECREATION AREA	5,281	700	5,281	700	15	WASHINGTON STATE GAME DEPT	600 NO CAPITOL WAY OLYMPIA WA 98504
		SODDTENEY RESERVOIR	1,980	925	1,980	925	12	FRANKLIN COUNTY	P O BOX 532 PASCO WA 99301
		WARDEN LAKE	20	60	20	60	2	WASHINGTON STATE GAME DEPT	600 NO CAPITOL WAY OLYMPIA WA 98504
		WB10 WASTEWAY AND RINGOLD SEGMENT	1,823	48	1,823	48	12	WASHINGTON STATE GAME DEPT	600 NO CAPITOL WAY OLYMPIA WA 98504
		WINCHESTER WASTEWAY RESERVOIR	930	1,020	930	1,020	8	WASHINGTON STATE GAME DEPT	600 NO CAPITOL WAY OLYMPIA WA 98504
		WORTH LAKE	68	10	68	10	1	WASHINGTON STATE GAME DEPT	
OKANOGAN	PN	CONCONULLY LAKE (SALMON)	768	310	768	310	8	FOREST SERVICE USDA	
		CONCONULLY RESERVOIR	200	450	200	450	6	OKANOGAN IRRIGATION DISTRICT	P O BOX 950 OKANOGAN WA 98840
YAKIMA	PN	BUMPING LAKE	6,067	1,300	6,067	1,300	9	WASHINGTON STATE PARKS & RECREATION COMM	RR1 BOX 169 OKANOGAN WA 98840
		CLE ELUM LAKE	1,006	4,812	1,006	4,812	19	FOREST SERVICE USDA	7150 CLEARWATER LANE KY-11 OLYMPIA WA 98504
		EASTON DIVERSION DAM	112	240	112	240	1	FOREST SERVICE USDA	
		KACHESS LAKE	1,119	4,535	1,119	4,535	24	WASHINGTON ST PARKS & RECREATION COMM	NACHES WA 98937
		KEECHELUS LAKE	1,108	2,560	1,108	2,560	14	FOREST SERVICE USDA	P O BOX 811 WENATCHEE WA 98801
		PROSSER DIVERSION DAM	3	100	3	100	2	FOREST SERVICE USDA	7150 CLEARWATER LANE KY-11 OLYMPIA WA 98504
		RIMROCK/CLEAR LAKE	4,129	2,790	4,129	2,790	27	BUREAU OF RECLAMATION	P O BOX 811 WENATCHEE WA 98801
		ROZA DIVERSION DAM	100	100	100	100	3	FOREST SERVICE USDA (RIMROCK)	P O BOX 811 WENATCHEE WA 98801
		SUNNYSIDE DIVERSION DAM	2	5	2	5	1	FOREST SERVICE USDA (CLEAR LAKE)	P O BOX 1749 YAKIMA WA 98907
TOTAL-WASHINGTON			127,223	150,658	127,223	150,599	1,048	BUREAU OF RECLAMATION	TIETON RANGER STATION NACHES WA 98937
								BUREAU OF RECLAMATION	TIETON RANGER STATION NACHES WA 98937
WYOMING									BOX 1749 YAKIMA WA 98907
EDEN	UC	BIG SANDY RESERVOIR	3,085	2,498	3,085	2,498	17	WYOMING RECREATION COMMISSION	BOX 1749 YAKIMA WA 98907
KENDRICK	LM	ALCOVA RESERVOIR	3,372	2,471	2,548	2,471	15	NATRONA COUNTY PARKS AND PLEASURE GROUNDS	1920 THOMES AVE CHEYENNE WY 82002
		SEMINOE RESERVOIR	22,798	20,291	22,698	20,291	180	WYOMING GAME AND FISH DEPARTMENT	4621 CY AVENUE CASPER WY 82601
MINIDOKA-PALISADES	PN	GRASSY LAKE	1,477	310	1,477	310	6	WYOMING RECREATION COMMISSION	P O BOX 1589 CHEYENNE WY 82002
		JACKSON LAKE 11/	7,555	25,540	7,555	23,970	70	WYOMING GAME AND FISH DEPARTMENT	HERSCHLER BLDG CHEYENNE WY 82002
NORTH PLATTE	LM	GUERNSEY RESERVOIR	6,227	2,382	5,713	2,382	27	FOREST SERVICE USDA	P O BOX 1589 CHEYENNE WY 82002
		PATHFINDER RESERVOIR	26,517	22,012	25,956	22,012	117	NATIONAL PARK SERVICE	420 NO BRIDGE ST ST ANTHONY ID 83445
PICK-SLOAN MBP	UM	ANCHOR RESERVOIR	1,362	-	1,362	-	1	WYOMING RECREATION COMMISSION	MOOSE WY 83012
		BOYSEN RESERVOIR	15,145	19,560	15,145	19,560	77	WYOMING GAME AND FISH DEPARTMENT	
		KEYHOLE RESERVOIR	6,740	9,394	6,676	9,394	53	NATRONA COUNTY PARKS AND PLEASURE GROUNDS	HERSCHLER BLDG CHEYENNE WY 82002
		LAKE CAMEAHWAIT	1,057	365	1,057	365	3	WYOMING GAME AND FISH DEPARTMENT	P O BOX 1589 CHEYENNE WY 82002
		OCEAN LAKE	2,745	6,248	2,745	6,248	18	BUREAU OF RECLAMATION	4621 CY AVENUE CASPER WY 82601
		PILOT BUTTE RESERVOIR	59	900	59	900	7	BUREAU OF RECLAMATION	BOX 1630 WILLS WY 82644
PICK-SLOAN MBP	LM	GLENDO RESERVOIR	10,197	12,365	9,101	12,365	78	BUREAU OF RECLAMATION	
		GRAY REEF RESERVOIR	100	182	43	182	5	WYOMING RECREATION COMMISSION	P O BOX 31 RIVERTON WY 82501
		KORTES RESERVOIR-MIRACLE MILE	2,807	131	2,662	131	9	WYOMING GAME AND FISH DEPARTMENT	1920 THOMES AVE CHEYENNE WY 82002
SEEDSKADEE	UC	FONTENELLE RESERVOIR	10,760	8,754	10,010	8,744	31	NATRONA COUNTY PARKS AND PLEASURE GROUNDS	1920 THOMES AVE CHEYENNE WY 82002
SHOSHONE	UM	BUFFALO BILL RESERVOIR	4,889	6,720	4,889	6,720	35	WYOMING GAME AND FISH DEPARTMENT	4621 CY AVENUE CASPER WY 82601
		BEAVER RESERVOIR	128	80	110	80	2	BUREAU OF RECLAMATION	P O BOX 1589 CHEYENNE WY 82002
		NEWTON LAKES	554	60	554	60	2	WYOMING RECREATION COMMISSION	
		WILLWOOD DAM RECREATION AREA	51	4	51	2	2	BUREAU OF RECLAMATION	P O BOX 270 DUTCH JOHN UT 84023
TOTAL-WYOMING			127,616	140,267	123,494	136,685	754	BUREAU OF RECLAMATION	P O BOX 2863 BILLINGS MT 59103
								BUREAU OF RECLAMATION	1920 THOMES AVE CHEYENNE WY 82002
TOTAL-ALL REGIONS/STATES			4,636,966	1,748,848	4,603,184	1,694,333	12,540	BUREAU OF RECLAMATION	P O BOX 2863 BILLINGS MT 59103
								BUREAU OF RECLAMATION	P O BOX 2863 BILLINGS MT 59103
								BUREAU OF RECLAMATION	P O BOX 2863 BILLINGS MT 59103
								BUREAU OF RECLAMATION	P O BOX 2863 BILLINGS MT 59103

NOTE CONVERSIONS TO METRIC MAY BE MADE AS FOLLOWS ACRES X .40469 HECTARES; MILES X 1.6093 KILOMETERS.

FOOTNOTES

1/ INCLUDES PICACHO STATE RECREATION AREA, SENATOR WASH RESERVOIR, AND SQUAW LAKE
2/ INCLUDES PARKER DAM, HAVASU STATE RECREATION AREA, PARK MOABI MARINA, BUCKSKIN UNIT, NEEDLES MARINA, NEEDLES PARK, YUMA COUNTY AH VILLA PARK, AND MOHAVE COUNTY PARK.
3/ INCLUDES LAKE MEAD NATIONAL RECREATION AREA, SPORTSMAN PARK, AND OVERTON WILDLIFE MANAGEMENT AREA
4/ PART OF WHISKEYTOWN - SHASTA - TRINITY NATIONAL RECREATION AREA
5/ PART OF ARAPAHOE NATIONAL RECREATION AREA.
6/ INCLUDES BLUE MESA AND MORROW POINT RESERVOIRS.
7/ INCLUDES SIGHTSEEING REPORTED FOR WINIDOKA POWERPLANT
8/ INCLUDES SANFORD NATIONAL RECREATION AREA
9/ INCLUDES FRENCHMAN HILLS WASTEWAY AND WINCHESTER EXTENSION
10/ COULEE DAM NATIONAL RECREATION AREA.
11/ PART OF GRAND TETON NATIONAL PARK.

UNITED STATES
DEPARTMENT OF THE INTERIOR
BUREAU OF RECLAMATION

UTILIZATION OF RECREATION AREAS ON RECLAMATION PROJECTS, 1984

STATE(S) PROJECT	RGN	RECREATION AREA	12 HOUR VISITOR DAYS	PRI	ACTIVITY 1	2	3	FEES ENTR	FEES OTHR	CAMP FAC	HUNT PERM
ARIZONA											
SALT RIVER	LC	APACHE LAKE	267,088	D	G	K			X	X	X
		BARTLETT RESERVOIR	68,558	D	G	F				X	X
		CANYON LAKE	233,333	G	C	D			X	X	
		HORSESHOE RESERVOIR	12,517	K	G	D					X
		SAGUARO LAKE	208,333	G	C	E				X	
		SALT RIVER PROJECT CANALS	7,642	C	I	M			X		
		THEODORE ROOSEVELT RESERVOIR	701,348	D	G	K				X	X
YUMA	LC	MITTRY LAKE WILDLIFE AREA	113,329	K	L	G					X
TOTAL-ARIZONA			1,600,143								
ARIZONA-CALIFORNIA											
BOULDER CANYON	LC	IMPERIAL NATIONAL WILDLIFE REFUGE	31,331	A	M						X
		IMPERIAL RESERVOIR AREA 1/	900,141	D	G	K			X	X	X
COLO R FRONT WORK-LEVEE SYS	LC	CIBOLA NATIONAL WILDLIFE REFUGE	13,810	A	H	K					X
PARKER-DAVIS	LC	HAVASU NATIONAL WILDLIFE REFUGE	108,337	K	G	F				X	X
		LAKE HAVASU AREA 2/	1,590,423	D	G	K		X	X	X	X
TOTAL-ARIZONA-CALIFORNIA			2,641,042								
ARIZONA-NEVADA											
BOULDER CANYON	LC	HOOVER DAM	48,253	A	M				X		
		LAKE MEAD NATIONAL RECREATION AREA 3/	5,858,012	A	G	K		X	X	X	X
PARKER-DAVIS	LC	DAVIS DAM	1,880	A							
TOTAL-ARIZONA-NEVADA			5,908,145								
ARIZONA-UTAH											
COLORADO RIVER STORAGE	UC	GLEN CANYON NATIONAL RECREATION AREA (LAKE POWELL)	4,215,977	G	K	A			X	X	X
CALIFORNIA											
BOULDER CANYON	LC	LAKE CAHUILLA	51,997	C	E	K		X	X	X	
		SALTON SEA NATIONAL WILDLIFE REFUGE	8,333	A	L	K			X		X
		SALTON SEA STATE RECREATION AREA	54,083	K	D	C			X	X	
CACHUMA	MP	CACHUMA LAKE RECREATION AREA	488,258	D	K	G		X	X	X	
CENTRAL VALLEY	MP	AUBURN RESERVOIR	350,363	E	C	M				X	X
		AVENAL CUT-OFF FISHING ACCESS	917	K							
		CANYON ROAD ANGLING SITE	583	K							
		CLAIR ENGLE LAKE (TRINITY) 4/	375,491	D	G	H			X	X	
		CONTRA LOMA RESERVOIR	42,148	E	C	K			X		
		DELTA-MENDOTA CANAL SITE 2A	75	K	A	I					
		DELTA-MENDOTA CANAL SITE 5	7,683	K							
		FAIRFAX FISHING ACCESS AREA	2,017	K	A						
		FOLSOM LAKE STATE RECREATION AREA	1,188,867	E	G	C		X	X	X	
		FOLSOM SOUTH CANAL RECREATION TRAIL	1,975	M	I	B					
		HURON FISHING ACCESS AREA	1,383	K							
		J.HERRISON LAKE (SLY PARK)	221,119	K	G	D		X	X	X	
		KESTERSON RESERVOIR	1,383	L	B	A		X	X		X
		KESWICK RESERVOIR	1,883	K	G	A					X
		LAKE NATOMA	100,000	H	K	A		X	X	X	
		LAKE WOOLLOMES (DELANO)	80,305	C	A	E			X		
		LEWISTON LAKE	48,409	G	K	D			X	X	X
		LITTLE PANOCHE RESERVOIR WILDLIFE AREA	849	K	L	A					X
		LOS BANOS DETENTION RESERVOIR	20,367	K	H	D		X	X	X	X
		MERVEL ANGLING SITE	1,121	K							
		MILLERTON LAKE (FRIANT)	442,594	G	F	D		X	X	X	
		NEW MELONES LAKE	460,000	K	F	G					X
		NIMBUS FISH HATCHERY	20,006	A	K	B					
		NIMBUS DAM SHOALS FISHING ACCESS SITE	18,625	K	A	B					
		O NEILL FOREBAY	213,942	K	C	D		X	X	X	X
		RED BLUFF DIVERSION RESERVOIR	81,048	K	D	C				X	
		SAN LUIS RESERVOIR	58,671	K	D	G		X	X	X	X
		SHASTA LAKE 4/	2,729,300	G	D	F			X	X	X
		SQUAW LEAP	3,500	A	I	C			X		X
		THREE ROCKS ANGLING SITE	1,700	K	A	B					
		TRINITY RIVER FISH HATCHERY	804	A	B	K					
		VOLTA WILDLIFE AREA	3,828	L	K	A		X	X		X
		WHISKEYTOWN RESERVOIR 4/	398,698	K	G	A			X	X	X
KLAMATH	MP	CLEAR LAKE RESERVOIR AND NWR	71	A	L						X
		LOWER KLAMATH LAKE AND NWR	9,187	A	L						X
		TULE LAKE AND NWR	7,750	A	L						X
ORLAND	MP	EAST PARK RESERVOIR	39,241	K	D	F				X	
		STONY GORGE RESERVOIR	31,759	K	D	C				X	
SOLANO	MP	LAKE BERRYESSA	1,231,723	G	K	F			X	X	
		LAKE SOLANO	104,941	C	E	D		X	X	X	
		PUTAH CREEK ANGLING ACCESS SITE	775	A	K				X		
TRUCKEE STORAGE	MP	BOCA RESERVOIR	149,884	C	D	F				X	X
VENTURA RIVER	MP	LAKE CASITAS RECREATION AREA	561,603	A	K	D		X	X	X	
WASHOE	MP	PROSSER CREEK RESERVOIR	110,847	K	G	C			X	X	X
		STAMPEDE RESERVOIR	215,859	K	D				X	X	X
TOTAL-CALIFORNIA			9,898,845								
COLORADO											
BOSTWICK PARK	UC	SILVER JACK RESERVOIR	9,718	A	K	I			X	X	X
COLLBRAN	UC	VEGA RESERVOIR	98,134	K	D	G		X	X	X	X
COLORADO BIG THOMPSON	LM	CARTER LAKE	133,375	K	D	G		X		X	

pages tightly bound

best copy available

UNITED STATES
DEPARTMENT OF THE INTERIOR
BUREAU OF RECLAMATION

UTILIZATION OF RECREATION AREAS ON RECLAMATION PROJECTS, 1984

STATE(S) PROJECT	PASH	RECREATION AREA		12 HOUR VISITOR DAYS	PRI ACTIVITY 1	2	3	FEES ENTR	FEES OTHR	CAMP FAC	HUNT PERM
(CONTINUED)											
COLORADO											
COLORADO BIG THOMPSON	LW	EAST PORTAL RESERVOIR		10,782	D	A	C		X	X	
		FLATIRON RESERVOIR		6,000	K	D	C	X		X	
		GREEN MOUNTAIN RESERVOIR		95,499	K	D	G		X	X	X
		HORSETOOTH RESERVOIR		99,167	K	G	D	X		X	
		LAKE ESTES		21,370	M	K	C		X	X	
		LAKE GRANBY	5/	202,630	G	K	D		X	X	X
		MARYS LAKE		38,939	D	K	C		X	X	
		PINEWOOD LAKE		12,500	K	D	G	X		X	
		SHADOW MOUNTAIN LAKE	5/	110,893	D	K	G		X	X	X
		WILLOW CREEK RESERVOIR	5/	18,558	K	D	C		X	X	X
COLORADO RIVER STORAGE	UC	CURECANTI NATIONAL RECREATION AREA	6/	221,468	A	K	G		X	X	X
FLORIDA	UC	LEMON RESERVOIR		20,947	D	K	A		X	X	X
FRUITGROWERS DAM	UC	FRUITGROWERS RESERVOIR		187	C	K	A				X
FRYINGPAN-ARKANSAS	LW	PUEBLO RESERVOIR		458,198	A	K	G	X	X	X	X
		RUEDI RESERVOIR		34,389	E	G	K		X	X	X
		TURQUOISE LAKE		124,022	A	D	K		X	X	X
		TWIN LAKES RESERVOIR		81,300	A	K	D		X	X	X
MANCOS	UC	JACKSON GULCH RESERVOIR		16,667	K	D	C			X	X
PAONIA	UC	PAONIA RESERVOIR		10,838	A	G	D	X		X	X
PICK-SLOAN MBP	LW	BONNY RESERVOIR		181,325	D	K	C	X	X	X	X
PINE RIVER	UC	VALLECITO RESERVOIR		256,133	D	K	C		X	X	X
SAN LUIS VALLEY	SW	PLATORO RESERVOIR		4,500	K	A	G		X		X
SILT	UC	RIFLE GAP RESERVOIR		73,375	A	D	K	X	X	X	X
SMITH FORK	UC	CRAWFORD RESERVOIR		46,000	K	G	D	X	X	X	X
UNCOMPAHGRE	UC	TAYLOR PARK RESERVOIR		31,700	A	D	K		X	X	X
TOTAL-COLORADO				2,404,500							
COLORADO-NEW MEXICO											
COLORADO RIVER STORAGE	UC	NAVAJO RESERVOIR		288,853	K	G	D	X	X	X	X
IDAHO											
BOISE	PN	ANDERSON RANCH RESERVOIR		53,333	K	D	A		X	X	X
		ARROWROCK RESERVOIR		12,500	K	G	A			X	X
		BLACK CANYON RESERVOIR		30,000	F	G	E				X
		BOISE RIVER DIVERSION DAM		83	A						
		CASCADE RESERVOIR		210,000	K	D	G		X	X	X
		DEADWOOD RESERVOIR		18,333	D	K	L			X	X
		LAKE LOWELL		26,167	A	K	G				X
LEWISTON ORCHARDS	PN	LAKE WAHA		7,197	K	C	A				X
		RESERVOIR A (WAHA LAKE)		1,373	K	A	C				
		SOLDIERS MEADOW RESERVOIR		3,571	K	D	A			X	X
LITTLE WOOD RIVER	PN	LITTLE WOOD RIVER RESERVOIR		219,316	D	K	C			X	X
MANN CREEK	PN	MANN CREEK RESERVOIR		5,000	K	D	C			X	X
MINIDOKA-PALISADES	PN	AMERICAN FALLS RESERVOIR		99,784	K	G	A			X	X
		CANTIER SLOUGH		347	B	K	L				X
		ISLAND PARK RESERVOIR		48,283	K	D	G		X	X	X
		LAKE WALCOTT	7/	24,004	C	K	A			X	X
RIRIE	PN	RIRIE LAKE		82,959	K	G	C		X	X	X
TETON BASIN	PN	TEX CREEK		1,250	L	A	I				X
TOTAL-IDAHO				821,510							
IDAHO-WYOMING											
MINIDOKA-PALISADES	PN	PALISADES RESERVOIR		264,830	D	G	K		X	X	X
KANSAS											
PICK-SLOAN MBP	LM	ALMENA DIVERSION DAM		708	L	A	C				X
		CEDAR BLUFF RESERVOIR		203,258	G	D	K	X	X	X	X
		KEITH SEBELIUS LAKE		123,355	G	D	A	X	X	X	X
		KIRWIN RESERVOIR		70,328	A	K	C			X	X
		LOVEWELL RESERVOIR		173,377	G	D	F	X	X	X	X
		WACONDA LAKE		240,304	G	D	A	X	X	X	X
		WEBSTER RESERVOIR		208,858	G	D	A	X	X	X	X
		WOODSTON DIVERSION DAM		1,085	L	A	M				X
WICHITA	SW	CHENEY RESERVOIR		536,245	G	D	A	X	X	A	X
TOTAL-KANSAS				1,963,514							
MONTANA											
HUNGRY HORSE	PN	HUNGRY HORSE DAM AND RESERVOIR		35,623	A	D	M		X	X	X
HUNTLEY	UM	AMITA RESERVOIR		208	E	G	F				X
LOWER YELLOWSTONE	UM	LOWER YELLOWSTONE DIVERSION DAM		14,254	K	C	G		X	X	X
MILK RIVER	UM	FRESNO RESERVOIR		8,409	E	G	F				X
		LAKE SHERBURNE		120,338	A			X	X		
		NELSON RESERVOIR		25,400	C	D	K			X	X
		SLEEPING BUFFALO BIRD MANAGEMENT AREA		1,867	L	M	A				X

UNITED STATES
DEPARTMENT OF THE INTERIOR
BUREAU OF RECLAMATION

UTILIZATION OF RECREATION AREAS ON RECLAMATION PROJECTS, 1984

STATE(S) PROJECT	RGN	RECREATION AREA	12 HOUR VISITOR DAYS	PRI ACTIVITY 1	2	3	FEES ENTR	FEES OTHR	CAMP FAC	HUNT PERM
(CONTINUED)										
MONTANA										
PICK-SLOAN MBP	UM	BARRETTS DIVERSION DAM	17,917	C	K	D			X	
		CANYON FERRY LAKE	246,208	K	D	C		X	X	X
		CLARK CANYON RESERVOIR	99,956	K	D	H		X	X	X
		HELENA VALLEY RESERVOIR	3,750	K	C	B				X
		LAKE ELWELL	41,689	D	K	G			X	X
SUN RIVER	UM	FREEZEOUT LAKE	875	L	B	M			X	X
		GIBSON RESERVOIR	70,980	L	D	M		X	X	X
		PISHKUN RESERVOIR	2,818	K	G	D			X	X
		WILLOW CREEK RESERVOIR	4,213	K	G	D			X	X
TOTAL-MONTANA			894,295							
MONTANA-WYOMING										
PICK-SLOAN MBP	UM	BIGHORN CANYON NATIONAL RECREATION AREA	203,112	K	D	A		X	X	X
NEBRASKA										
MIRAGE FLATS	LM	BOX BUTTE RESERVOIR	75,520	K	C	G	X	X	X	X
NORTH PLATTE	LM	LAKE MINATARE	254,042	K	G	E	X			
PICK-SLOAN MBP	LM	ARCADIA DIVERSION DAM	6,125	K	C	A			X	X
		ENDERS RESERVOIR	67,120	K	A	F	X			X
		HARRY STRUNK LAKE	131,862	A	D	C	X	X	X	X
		HUGH BUTLER LAKE	165,289	A	D	K	X	X	X	X
		MERRITT RESERVOIR	120,851	K	G	D	X			X
		WILBURN DIVERSION DAM	297	K	E	C			X	X
		SHERMAN RESERVOIR	220,000	D	M	K	X		X	X
		SWANSON LAKE	47,628	A	K	D	X	X	X	X
TOTAL-NEBRASKA			1,088,734							
NEVADA										
HUMBOLDT	MP	HUMBOLDT TOULON SINK	500	L	A	Q			X	X
		RYE PATCH RESERVOIR	206,506	K	E	A	X	X	X	X
NEWLANDS	MP	FERNLEY WILDLIFE MANAGEMENT AREA	887	L	B	A				X
		LAHONTAN RESERVOIR	298,435	D	G	K	X		X	X
		STILLWATER WILDLIFE MANAGEMENT AREA	14,246	K	L	C			X	X
TOTAL-NEVADA			520,354							
NEW MEXICO										
CARLSBAD	SW	AVALON AND MCMILLAN RESERVOIRS	3,375	K	L	C				X
		LAKE SUMNER	56,783	K	D	G		X	X	X
MIDDLE RIO GRANDE	SW	EL VADO RESERVOIR	13,588	K	D	G		X	X	X
RIO GRANDE	SW	CABALLO RESERVOIR	223,908	K	D	G	X	X	X	X
		ELEPHANT BUTTE RESERVOIR	621,253	K	G	D	X	X	X	X
		LEASBURG DIVERSION DAM	32,198	C	D	K		X	X	
		PERCHA DIVERSION DAM	10,226	C	K	D		X	X	
SAN JUAN-CHAMA	SW	HERON RESERVOIR	71,927	D	H	K		X	X	
		NAMBE FALLS RESERVOIR	2,292	K	C	A	X	X	X	
VERMEJO	SW	RESERVOIR NO. 13	2,043	K	A	B				
		STUBBLEFIELD AND NO. 2 RESERVOIRS	1,042	K	L	D				X
TOTAL-NEW MEXICO			1,038,635							
NORTH DAKOTA										
PICK-SLOAN MBP	UM	DEVILS AND STUMP LAKES	177,500	K	D	G	X	X	X	X
		EDWARD ARTHUR PATTERSON LAKE	105,000	G	D	C	X	X	X	X
		JAMESTOWN RESERVOIR	99,000	G	K	E		X	X	X
		LAKE BREKKEN-HOLMES	1,000	M						
		LAKE TSCHIDA	97,482	D	G	C			X	X
		MCCLUSKY CANAL	12,500	K	L	D				X
TOTAL-NORTH DAKOTA			492,482							
OKLAHOMA										
ARBUCKLE	SW	CHICKASAW NATIONAL RECREATION AREA	184,311	D	C	E		X	X	X
MOUNTAIN PARK	SW	TOM STEED RESERVOIR	127,689	G	K	D		X	X	X
NORMAN	SW	LAKE THUNDERBIRD	1,579,685	G	C	D		X	X	
W C AUSTIN	SW	ALTUS RESERVOIR	452,127	D	M	I		X	X	X
WASHITA BASIN	SW	FORT COBB RESERVOIR	205,955	D	G	K		X	X	X
		FOSS RESERVOIR	132,172	K	F	G		X	X	X
TOTAL-OKLAHOMA			2,681,909							
OREGON										
BAKER	PN	PHILLIPS LAKE	102,125	K	D	C	X	X	X	X
		THIEF VALLEY RESERVOIR	7,887	K	D	L			X	X
BURNT RIVER	PN	UNITY RESERVOIR	30,000	K	E	D		X	X	X
CRESCENT LAKE DAM	PN	CRESCENT LAKE	143,733	D	K	G		X	X	X
CROOKED RIVER	PN	OCHOCO RESERVOIR	83,573	K	D	G		X	X	X
		PRINEVILLE RESERVOIR	560,000	D	K	F		X	X	X

UNITED STATES
DEPARTMENT OF THE INTERIOR
BUREAU OF RECLAMATION

UTILIZATION OF RECREATION AREAS ON RECLAMATION PROJECTS, 1984

STATE(S) PROJECT	RGN	RECREATION AREA	12 HOUR VISITOR DAYS	PHI ACTIVITY 1	2	3	FEES ENTR	FEES OTHR	CAMP FAC	HUNT PERM
(CONTINUED)										
OREGON										
DESCHUTES	PN	CRANE PRAIRIE RESERVOIR	98,333	D	K	G		X	X	X
		HAYSTACK RESERVOIR	32,900	K	G	F		X	X	X
		WICKIUP RESERVOIR	227,983	D	K	G		X	X	X
KLAMATH	MP	A CANAL BIKE PATH	1,000	M						
		GERBER RESERVOIR	15,467	D	K	L		X	X	X
		WILSON RESERVOIR	3,333	K	A	C				X
OWYHEE	PN	LAKE OWYHEE	50,000	K	G	L		X	X	X
ROGUE RIVER BASIN	PN	AGATE RESERVOIR	38,000	K	M	E	X			X
		EMIGRANT LAKE	141,758	C	G	F	X	X	X	X
		HOWARD PRAIRIE LAKE	380,651	K	D	C	X	X	X	X
		HYATT RESERVOIR	97,313	K	D	C		X	X	X
TUALATIN	PN	HENRY HAGG LAKE	157,204	K	C	E				
UMATILLA	PN	COLD SPRINGS RESERVOIR	5,898	K	B	L				X
		MCKAY RESERVOIR	10,782	K	L	B				X
VALE	PN	BEULAH RESERVOIR	3,000	K	D	L				X
		BULLY CREEK RESERVOIR	6,000	K	F			X	X	X
		BARM SPRINGS RESERVOIR	2,333	K	D	L				X
WAPINITIA	PN	CLEAR LAKE	23,900	D	K	G		X	X	X
TOTAL-OREGON			2,184,548							
SOUTH DAKOTA										
BELLE FOURCHE	UM	BELLE FOURCHE RESERVOIR	46,000	K	G	D				X
PICK-SLOAN MBP	UM	ANGOSTURA RESERVOIR	263,235	E	K	D	X	X	X	X
		JAMES DIVERSION RESERVOIR	4,043	K	L	H				X
		PACTOLA RESERVOIR	468,333	A	K	D		X	X	X
		SHADEHILL RESERVOIR	57,352	C	E	K	X	X	X	X
RAPID VALLEY	UM	DEERFIELD RESERVOIR	11,763	K	D	C		X	X	X
TOTAL-SOUTH DAKOTA			850,726							
TEXAS										
CANADIAN RIVER	SW	LAKE MEREDITH RECREATION AREA 8/	598,900	A	E	G				X
PALMETTO BEND	SW	LAKE TEXANA	453,759	C	D	K	X	X	X	
SAN ANGELO	SW	TWIN BUTTES RESERVOIR	1,625	K	D	G		X	X	X
TOTAL-TEXAS			1,052,284							
UTAH										
CENTRAL UTAH	UC	CURRANT CREEK	80,300	D	K	C		X	X	X
		RED FLEET RESERVOIR	4,006	C	G	K	X	X	X	X
		SOLDIER CREEK	377,300	K	G	D		X	X	X
		STARVATION RESERVOIR	62,500	D	K	G	X	X	X	X
		STEINAKER RESERVOIR	39,688	C	E	G	X	X	X	X
EMERY COUNTY	UC	HUNTINGTON NORTH RESERVOIR	25,000	G	D	E	X	X	X	X
		JOES VALLEY RESERVOIR	140,400	K	D	A		X	X	X
HYRUM	UC	HYRUM RESERVOIR	90,521	E	F	G	X	X	X	X
LYMAN	UC	STATELINE RESERVOIR	9,978	D	K	A		X	X	X
MOON LAKE	UC	MOON LAKE RESERVOIR	35,000	D	K	A		X	X	X
NEWTON	UC	NEWTON RESERVOIR	3,333	C	K	G				X
PROVO RIVER	UC	DEER CREEK RESERVOIR	193,103	K	D	A	X	X	X	X
SCOFIELD	UC	SCOFIELD RESERVOIR	178,458	G	K	D	X	X	X	X
STRAWBERRY VALLEY	UC	STRAWBERRY RESERVOIR	780,000	K	D	G		X	X	X
WEBER BASIN	UC	CAUSEY RESERVOIR	4,850	K	C	D				X
		EAST CANYON RESERVOIR	331,436	K	D	C	X	X	X	X
		LOST CREEK RESERVOIR	75,923	K	D	C				X
		PINEVIEW RESERVOIR	192,415	E	C	D		X	X	X
		ROCKPORT LAKE	250,000	K	D	G	X	X	X	X
		WILLARD RESERVOIR	143,374	E	G	F	X	X	X	X
WEBER RIVER	UC	ECHO RESERVOIR	24,150	G	D	C	X	X	X	X
TOTAL-UTAH			3,039,815							
UTAH-WYOMING										
COLORADO RIVER STORAGE	UC	FLAMING GORGE NATIONAL RECREATION AREA	702,897	D	G	K		X	X	X
LYMAN	UC	MEEKS CABIN RESERVOIR	3,800	D	C	G		X	X	X
TOTAL-UTAH-WYOMING			706,697							
WASHINGTON										
CHIEF JOSEPH DAM	PN	SPECTACLE LAKE	5,280	K	A	I		X		X
COLUMBIA BASIN	PN	BABCOCK RIDGE LAKE	117	L	K	D		X		X
		BANKS LAKE	244,831	K	A	D		X	X	X
		BILLY CLAPP LAKE (LONG LAKE RESERVOIR)	9,221	A	C	K				X
		CANAL, HEART, WINDMILL, VIRGIN & SUSAN LAKES	3,280	K	L	D				X
		CLARK LAKE	150	L	K	A				X
		COLUMBIA NATIONAL WILDLIFE REFUGE	14,000	K	C	B				X
		CRAB CREEK, WAHAPUN AND CORFU AREAS	725	L	K	A				X

UNITED STATES
DEPARTMENT OF THE INTERIOR
BUREAU OF RECLAMATION

UTILIZATION OF RECREATION AREAS ON RECLAMATION PROJECTS, 1984

STATE(S) PROJECT	RGN	RECREATION AREA		12 HOUR VISITOR DAYS	PRI ACTIVITY 1	2	3	FEES ENTR	FEES OTHR	CAMP FAC	HUNT PERM
(CONTINUED)											
WASHINGTON											
COLUMBIA BASIN	PN	DESERT WILDLIFE RECREATION AREA	9/	5,333	L	K	A				X
		ESQUATZEL COULEE WASTEWAY		142	L	A	C				X
		FRANKLIN D. ROOSEVELT LAKE	10/	274,451	C	E	A		X	X	X
		GLOYD SEEPS WILDLIFE RECREATION AREA		1,975	L	K	M				X
		GOOSE LAKE AREA		300	K	L	D				X
		GRAND COULEE DAM		75,831	A	C					
		LAKE LINDA		300	L	A	K				X
		LYLE LAKE		117	L	K	A				X
		MCNARY WILDLIFE RECREATION AREA		190	J	L	A				X
		MESA LAKE		83	L	K	A				X
		POTHOLES RESERVOIR		196,579	K	D	C		X	X	X
		QUINCY WILDLIFE RECREATION AREA		8,187	K	D	L				X
		SODDTENEY RESERVOIR		18,335	K	D	C	X		X	X
		WARDEN LAKE		1,333	K	D	L				X
		WBIO WASTEWAY AND RINGOLD SEGMENT		1,483	K	L	A				X
		WINCHESTER WASTEWAY RESERVOIR		1,250	K	D	L		X		X
		WORTH LAKE		117	L	K	A				X
OKANOGAN	PN	CONCONULLY LAKE (SALMON)		5,542	K	D	L			X	X
		CONCONULLY RESERVOIR		233,116	C	E	D		X	X	
YAKIMA	PN	BUMPING LAKE		38,080	D	K	G		X	X	X
		CLE ELUM LAKE		81,931	D	E	C		X	X	X
		EASTON DIVERSION DAM		873,345	C	D	A		X	X	
		KACHESS LAKE		155,002	D	C	A		X	X	X
		KEECHELUS LAKE		39,287	A	G	K				X
		PROSSER DIVERSION DAM		375	K	E					X
		RIMROCK/CLEAR LAKE		81,754	D	K	C		X	X	X
		ROZA DIVERSION DAM		1,155	F	K	E				X
		SUNNYSIDE DIVERSION DAM		3,163	K	L	E				X
TOTAL-WASHINGTON				2,170,238							
WYOMING											
EDEN	UC	BIG SANDY RESERVOIR		2,500	D	G	M			X	X
KENDRICK	LM	ALCOVA RESERVOIR		162,400	F	K	G		X	X	X
		SEMINOE RESERVOIR		132,550	D	K	M		X	X	X
MINIDOKA-PALISADES	PN	GRASSY LAKE		1,000	K	G	D				X
		JACKSON LAKE	11/	1,266,877	A	I	D	X	X	X	
NORTH PLATTE	LM	GUERNSEY RESERVOIR		373,573	D	M	E		X	X	X
		PATHFINDER RESERVOIR		55,960	K	G	D		X	X	X
PICK-SLOAN MBP	UM	ANCHOR RESERVOIR		134	C	K	I				X
		BOYSEN RESERVOIR		704,972	D	E	C		X	X	X
		KEYHOLE RESERVOIR		625,683	D	M	E		X	X	X
		LAKE CAMEAHWAIT		21,954	K	C	E				X
		OCEAN LAKE		14,448	K	C	E				X
		PILOT BUTTE RESERVOIR		14,825	C	E	G				X
PICK-SLOAN MBP	LM	GLENDO RESERVOIR		487,048	D	M	K		X	X	X
		GRAY REEF RESERVOIR		4,311	L	H	D		X		X
		KORTES RESERVOIR-MIRACLE MILE		34,788	K	L	D			X	X
SEEDSKADEE	UC	FONTENELLE RESERVOIR		10,833	A	K	G			X	X
SHOSHONE	UM	BUFFALO BILL RESERVOIR		214,783	D	M	C		X	X	X
		BEAVER RESERVOIR		1,667	K	C	D				X
		NEWTON LAKES		7,875	K	E	C				X
		WILLWOOD DAM RECREATION AREA		981	K	C	L				X
TOTAL-WYOMING				4,139,168							
TOTAL-ALL REGIONS/STATES				50,419,554							

LEGEND - PRIMARY RECREATION ACTIVITY

A- SIGHTSEEING; B- NATURE STUDY AND PHOTOGRAPHY; C- PICNICKING; D- CAMPING; E- SWIMMING; F- WATERSKIING; G- BOATING/MOTORIZED; H- BOATING/NON-MOTORIZED; I- HIKING/BACKPACKING; J- OFF-ROAD VEHICLE USE; K- FISHING; L- HUNTING; M- OTHER.

FOOTNOTES

1/ INCLUDES PICACHO STATE RECREATION AREA, SENATOR WASH RESERVOIR, AND SQUAW LAKE.
2/ INCLUDES PARKER DAM, HAVASU STATE RECREATION AREA, PARK MOABI MARINA, BUCKSKIN UNIT, NEEDLES MARINA, NEEDLES PARK, YUMA COUNTY AH VILLA PARK, AND MOHAVE COUNTY PARK.
3/ INCLUDES LAKE MEAD NATIONAL RECREATION AREA, SPORTSMAN PARK, AND OVERTON WILDLIFE MANAGEMENT AREA.
4/ PART OF WHISKEYTOWN - SHASTA - TRINITY NATIONAL RECREATION AREA.
5/ PART OF ARAPAHOE NATIONAL RECREATION AREA.
6/ INCLUDES BLUE MESA AND MORROW POINT RESERVOIRS.
7/ INCLUDES SIGHTSEEING REPORTED FOR MINIDOKA POWERPLANT.
8/ INCLUDES SANFORD NATIONAL RECREATION AREA.
9/ INCLUDES FRENCHMAN HILLS WASTEWAY AND WINCHESTER EXTENSION.
10/ COULEE DAM NATIONAL RECREATION AREA.
11/ PART OF GRAND TETON NATIONAL PARK.

UNITED STATES
DEPARTMENT OF THE INTERIOR
BUREAU OF RECLAMATION

LAND INVENTORY STATISTICS FISCAL YEAR 1984

RECLAMATION ACQUIRED, WITHDRAWN, AND EASEMENT LANDS REPORTED IN ACRES BY STATES AND PROJECTS

STATE/ PROJECT	ACQUIRED LANDS	WITHDRAWN PUBLIC LANDS	TOTAL ACQUIRED AND WITHDRAWN	EASEMENTS PRIVATE LAND	EASEMENTS PUBLIC LAND	TOTAL EASEMENTS	TOTAL LAND
ARIZONA							
BOULDER CANYON PROJECT	-	-	-	-	-	-	-
ALL-AMERICAN CANAL SYSTEM	9,346.0	25,231.8	34,577.8	-	-	-	34,577.8
BOULDER CANYON PROJECT	-	175,842.9	175,842.9	175.1	-	175.1	176,018.0
PROJECT SUBTOTALS	9,346.0	201,074.7	210,420.7	175.1	-	175.1	210,595.8
BRIDGE CANYON PROJECT	-	282,124.0	282,124.0	-	-	-	282,124.0
CENTRAL ARIZONA PROJECT	14,035.4	7,348.6	21,384.0	665.8	18.4	684.2	22,068.2
COLORADO RIVER FRONT/LEVEE SYSTEM	6,239.3	17,014.7	23,254.0	236.8	-	236.8	23,490.8
COLORADO RIVER STORAGE PROJECT	-	-	-	-	-	-	-
GLEN CANYON UNIT, CRSP	-	35,143.5	35,143.5	-	-	-	35,143.5
SALINITY CONTROL PROJ, COL RIV BASIN	30,608.7	-	30,608.7	.4	-	.4	30,609.1
PROJECT SUBTOTALS	30,608.7	35,143.5	65,752.2	.4	-	.4	65,752.6
DELIVERY OF WATER TO MEXICO	154.5	-	154.5	389.1	79.1	468.2	622.7
FLAGSTAFF PROJECT	-	28,407.4	28,407.4	-	-	-	28,407.4
GILA PROJECT	17,658.2	57,430.3	75,088.5	6,452.1	1,094.0	7,546.1	82,634.6
HASSAYAMPA PROJECT	-	5,478.7	5,478.7	-	-	-	5,478.7
MARBLE CANYON PROJECT	-	6,127.0	6,127.0	-	-	-	6,127.0
MIDDLE GILA RIVER PROJECT	-	26,979.8	26,979.8	-	-	-	26,979.8
PACIFIC NW PACIFIC SW INTERTIE	-	-	-	159.2	-	159.2	159.2
PALO VERDE DIVERSION PROJECT	16.2	-	16.2	-	-	-	16.2
PARKER-DAVIS PROJECT	28,881.6	76,086.4	104,968.0	10,658.0	-	10,658.0	115,626.0
SALT RIVER PROJECT	3,867.7	182,694.3	186,562.0	15.7	-	15.7	186,577.7
SNOWFLAKE PROJECT	-	3,873.0	3,873.0	-	-	-	3,873.0
YUMA AUXILIARY PROJECT	-	2,420.0	2,420.0	-	-	-	2,420.0
YUMA PROJECT	3,914.4	7,952.2	11,866.6	5.8	-	5.8	11,872.4
TOTAL-ARIZONA	114,722.0	940,154.6	1,054,876.6	18,758.0	1,191.5	19,949.5	1,074,826.1
CALIFORNIA							
BOULDER CANYON PROJECT	-	-	-	-	-	-	-
ALL-AMERICAN CANAL SYSTEM	6,733.8	562,251.4	568,985.2	107.6	-	107.6	569,092.8
PROJECT SUBTOTALS	6,733.8	562,251.4	568,985.2	107.6	-	107.6	569,092.8
CACHUMA PROJECT	9,789.6	22,650.9	32,440.5	469.8	-	469.8	32,910.3
CENTRAL VALLEY PROJECT	-	-	-	-	-	-	-
AMERICAN RIVER DIVISION	20,678.1	8,756.9	29,435.0	130.4	-	130.4	29,565.5

RECLAMATION ACQUIRED, WITHDRAWN, AND EASEMENT LANDS REPORTED IN ACRES BY STATES AND PROJECTS

STATE/ PROJECT	ACQUIRED LANDS	WITHDRAWN PUBLIC LANDS	TOTAL ACQUIRED LAND WITHDRAWN	EASEMENTS PRIVATE LAND	EASEMENTS PUBLIC LAND	TOTAL EASEMENTS	TOTAL LAND
CALIFORNIA (CONT)							
CENTRAL VALLEY PROJECT (CONT)							
CENTRAL VALLEY PROJECT	138,717.9	62,079.3	200,797.2	5,402.8	108.4	5,511.2	206,308.4
LOAN PROGRAM - FRESNO, TRACY, WILLOWS	2,670.1	-	2,670.1	1,026.9	-	1,026.9	3,697.0
SACRAMENTO RIVER DIVISION	6,290.8	-	6,290.8	1,060.1	.2	1,060.3	7,351.1
SAN FELIPE DIVISION	560.3	-	560.3	118.8	-	118.8	679.2
SAN LUIS DIVISION	39,095.5	-	39,095.5	8,129.0	208.6	8,337.6	47,433.2
TRINITY RIVER DIVISION	23,737.7	70,784.1	94,521.8	549.3	53.8	603.1	95,124.9
PROJECT SUBTOTALS	231,750.4	141,620.3	373,370.7	16,417.4	371.0	16,788.4	390,159.1
COLORADO RIVER FRONT/LEVEE SYSTEM	3,100.5	19,306.9	22,407.4	-	-	-	22,407.4
COLORADO RIVER STORAGE PROJECT	-	-	-	-	-	-	-
SALINITY CONTROL PROJ, COL RIV BASIN	2,388.8	-	2,388.8	12.7	-	12.7	2,401.5
PROJECT SUBTOTALS	2,388.8	-	2,388.8	12.7	-	12.7	2,401.5
KLAMATH PROJECT	12,933.2	99,713.5	112,646.7	3,609.3	146.0	3,755.3	116,402.0
NEWLANDS PROJECT	64.3	835.7	900.0	89.0	-	89.0	989.0
ORLAND PROJECT	7,081.7	474.8	7,556.6	331.6	-	331.6	7,888.2
PALO VERDE DIVERSION PROJECT	17.7	-	17.7	-	-	-	17.7
PARKER-DAVIS PROJECT	11,533.4	17,251.7	28,785.1	647.4	-	647.4	29,432.5
SANTA MARIA PROJECT	830.8	-	830.8	1,938.4	-	1,938.4	2,769.2
SANTA YNEZ RIVER BASIN	-	5,750.1	5,750.1	-	-	-	5,750.1
SOLANO PROJECT	27,566.4	2,663.9	30,230.3	2,028.8	45.9	2,074.8	32,305.1
TRUCKEE STORAGE PROJECT	1,975.3	1,122.0	3,097.3	-	-	-	3,097.3
VENTURA RIVER BASIN PROJECT	9,566.5	-	9,566.5	84.4	-	84.4	9,650.8
WALKER RIVER PROJECT	-	2,783.1	2,783.1	-	-	-	2,783.1
WASHOE PROJECT	7,041.9	15,772.7	22,814.6	137.0	-	137.0	22,951.6
YUMA PROJECT	505.8	1,144.5	1,650.3	.5	-	.5	1,650.8
TOTAL-CALIFORNIA	332,880.1	893,341.5	1,226,221.5	25,874.0	563.0	26,436.9	1,252,658.5
COLORADO							
ANIMAS-LA PLATA PROJECT	-	2,833.5	2,833.5	-	-	-	2,833.5
BATTLEMENT MESA PROJECT	-	2,348.2	2,348.2	-	-	-	2,348.2
BOSTWICK PARK PROJECT	-	810.0	810.0	25.4	-	25.4	835.4
CLIFFS DIVIDE PROJECT	-	320.0	320.0	-	-	-	320.0
COLLBRAN PROJECT	1,906.8	792.9	2,699.7	340.3	-	340.3	3,040.0
COLORADO RIVER STORAGE PROJECT	-	-	-	-	-	-	-
CURECANTI UNIT, CRSP	10,993.3	31,928.1	42,921.4	469.1	-	469.1	43,390.5
GRAND VALLEY UNIT	-	-	-	109.6	71.2	180.8	180.8
NAVAJO UNIT, CRSP	5,474.7	-	5,474.7	-	-	-	5,474.7

LAND INVENTORY STATISTICS FISCAL YEAR 1984

RECLAMATION ACQUIRED, WITHDRAWN, AND EASEMENT LANDS REPORTED IN ACRES BY STATES AND PROJECTS

STATE/ PROJECT	ACQUIRED LANDS	WITHDRAWN PUBLIC LANDS	TOTAL ACQUIRED LAND WITHDRAWN	EASEMENTS PRIVATE LAND	EASEMENTS PUBLIC LAND	TOTAL EASEMENTS	TOTAL LAND
COLORADO (CONT)							
COLORADO RIVER STORAGE PROJECT (CONT)							
PARADOX VALLEY UNIT	-	-	-	367.5	-	367.5	367.5
WEST DIVIDE PROJECT	-	739.6	739.6	-	-	-	739.6
WHITEWATER UNIT, CRSP	-	28,143.5	28,143.5	-	-	-	28,143.5
PROJECT SUBTOTALS	16,468.0	60,811.2	77,279.2	946.2	71.2	1,017.4	78,296.6
COLORADO-BIG THOMPSON PROJECT	8,235.0	2,347.9	10,582.9	1,275.7	40.7	1,316.4	11,899.3
DALLAS CREEK PROJECT	3,355.9	2,049.8	5,405.7	-	-	-	5,405.7
DOLORES PROJECT	13,522.9	6,045.9	19,568.8	33.6	-	33.6	19,602.4
FLORIDA PROJECT	1,089.4	921.3	2,010.7	206.7	-	206.7	2,217.4
FRUITGROWERS DAM PROJECT	445.8	120.0	565.8	86.1	-	86.1	651.9
FRUITLAND MESA PROJECT	-	22,554.6	22,554.6	-	-	-	22,554.6
FRYINGPAN-ARKANSAS PROJECT	17,805.3	79,758.0	97,563 3	241.9	148.0	389.9	97,953.1
GRAND VALLEY PROJECT	26.0	3,406.8	3,432.8	3,540.0	-	3,540.0	6,972.8
JUNIPER PROJECT	-	36,696.1	36,696.1	-	-	-	36,696.1
LEADVILLE MINE DRAINAGE PROJECT	7.6	195.0	202.6	-	2,395.2	2,395.2	2,597.8
MANCOS PROJECT	554.0	280.0	834.0	30.3	31.3	61.6	895.6
PAONIA PROJECT	535.0	1,448.4	1,983.4	342.5	-	342.5	2,325.9
PICK-SLOAN MISSOURI BASIN PROGRAM							
ARMEL UNIT, PICK-SLOAN MBP	-	-	-	-	-	-	-
NARROWS UNIT, PICK-SLOAN MBP	7,228.1	1.1	7,229.2	-	-	-	7,229.2
UPPER SOUTH PLATTE, PICK-SLOAN MBP	3,747.0	-	3,747.0	-	-	-	3,747.0
PROJECT SUBTOTALS	-	9,028.9	9,028.9	-	-	-	9,028.9
	10,975.1	9,030.0	20,005.1	-	-	-	20,005.1
PINE RIVER PROJECT	3,142.0	554.8	3,696.8	51.7	-	51.7	3,748.5
RIO GRANDE PROJECT	-	-	-	-	-	-	-
CLOSED BASIN, SAN LUIS VALLEY	2,515.7	-	2,515.7	88.2	-	88.2	2,603.9
PROJECT SUBTOTALS	2,515.7	-	2,515.7	88.2	-	88.2	2,603.9
SAN JUAN-CHAMA PROJECT	79.3	-	79.3	271.7	151.2	422.9	502.2
SAN LUIS VALLEY PROJECT	68.0	33,120.0	33,188.0	-	-	-	33,188.0
SAVERY-POT HOOK PROJECT	-	10,201.8	10,201.8	-	-	-	10,201.8
SILT PROJECT	1,325.3	514.6	1,839.9	191.5	-	191.5	2,031.4
SMITH FORK PROJECT	651.5	120.0	771.5	161.4	58.9	220.3	991.8
UNCOMPAHGRE PROJECT	1,184.9	4,678.4	5,863.3	3,481.7	-	3,481.7	9,345.0
YAMPA WHITE PROJECT	-	800.0	800.0	-	-	-	800.0
TOTAL-COLORADO	83,893.4	282,759.2	366,652.6	11,314.9	2,896.5	14,211.4	380,864.0

RECLAMATION ACQUIRED, WITHDRAWN, AND EASEMENT LANDS REPORTED IN ACRES BY STATES AND PROJECTS

STATE/ PROJECT	ACQUIRED LANDS	WITHDRAWN PUBLIC LANDS	TOTAL ACQUIRED LAND WITHDRAWN	EASEMENTS PRIVATE LAND	EASEMENTS PUBLIC LAND	TOTAL EASEMENTS	TOTAL LAND
IDAHO							
AVONDALE PROJECT	-	-	-	23.9	-	23.9	23.9
BEAR RIVER PROJECT	-	2,082.0	2,082.0	-	-	-	2,082.0
BOISE PROJECT	-	-	-	-	-	-	-
ARROWROCK DIVISION, BOISE PROJECT	13,393.9	33,233.9	46,627.8	3,300.9	40.0	3,340.9	49,968.7
PAYETTE DIVISION, BOISE PROJECT	32,218.1	29,508.9	61,727.0	5,290.4	5.2	5,295.6	67,022.6
PROJECT SUBTOTALS	45,612.0	62,742.8	108,354.8	8,591.3	45.2	8,636.5	116,991.3
DALTON GARDENS PROJECT	-	-	-	16.8	-	16.8	16.8
LEWISTON ORCHARDS PROJECT	-	-	-	746.3	-	746.3	746.3
LITTLE WOOD RIVER PROJECT	1,149.9	-	1,149.9	440.1	-	440.1	1,590.0
MANN CREEK PROJECT	936.2	80.0	1,016.2	42.1	-	42.1	1,058.3
MICHAUD FLATS PROJECT	8.8	-	8.8	67.2	-	67.2	75.9
MINIDOKA PROJECT	74,446.8	52,010.7	126,457.5	15,684.2	.9	15,685.1	142,142.6
OWYHEE PROJECT	-	8,282.9	8,282.9	27.0	19.0	46.0	8,328.9
PALISADES PROJECT	14,826.3	7,958.9	22,785.2	1,183.1	.1	1,183.2	23,968.4
PRESTON BENCH PROJECT	19.0	-	19.0	132.6	-	132.6	151.6
PROJECT PLANNING, IDAHO	-	160.0	160.0	-	15.9	15.9	175.9
RATHDRUM PRAIRIE PROJECT	-	-	-	-	-	-	-
EAST GREENACRES UNIT	22.3	-	22.3	194.2	-	194.2	216.5
RATHDRUM PRAIRIE PROJECT	40.5	-	40.5	105.6	-	105.6	146.1
PROJECT SUBTOTALS	62.8	-	62.8	299.8	-	299.8	362.6
RIRIE PROJECT	9,117.9	1,149.1	10,267.0	75.9	-	75.9	10,342.9
SOUTH WEST IDAHO WATER MANAGEMENT	-	-	-	-	-	-	-
BRUNEAU DIVISION, SW IDAHO	-	6,216.3	6,216.3	-	-	-	6,216.3
MOUNTAIN HOME DIVISION, IDAHO	-	183,193.0	183,193.0	.4	-	.4	183,193.4
PROJECT SUBTOTALS	-	189,409.3	189,409.3	.4	-	.4	189,409.7
SPOKANE VALLEY PROJECT	-	-	-	.1	-	.1	.1
TETON BASIN, LOWER TETON DIVISION	15,602.6	-	15,602.6	109.5	9.1	118.6	15,721.2
UPPER SNAKE RIVER	-	-	-	-	-	-	-
UPPER SNAKE RIV, LAKE CRANDALL DIVIS	-	6,785.9	6,785.9	-	-	-	6,785.9
UPPER SNAKE RIVER, SALMON FALLS DIVIS	-	-	-	-	7.6	7.6	7.6
PROJECT SUBTOTALS	-	6,785.9	6,785.9	-	7.6	7.6	6,793.5
TOTAL-IDAHO	161,782.4	330,661.6	492,444.0	27,440.2	97.8	27,538.0	519,982.0

LAND INVENTORY STATISTICS FISCAL YEAR 1984

RECLAMATION ACQUIRED, WITHDRAWN, AND EASEMENT LANDS REPORTED IN ACRES BY STATES AND PROJECTS

STATE/ PROJECT	ACQUIRED LANDS	WITHDRAWN PUBLIC LANDS	TOTAL ACQUIRED LAND WITHDRAWN	EASEMENTS PRIVATE LAND	EASEMENTS PUBLIC LAND	TOTAL EASEMENTS	TOTAL LAND
KANSAS							
PICK-SLOAN MISSOURI BASIN PROGRAM							
ALMENA UNIT, PICK-SLOAN MBP	-	-	-	-	-	-	-
BOSTWICK DIVISION, PICK-SLOAN MBP	7,876.8	-	7,876.8	1,132.0	-	1,132.0	9,008.8
CEDAR BLUFF UNIT, PICK-SLOAN MBP	7,054.6	-	7,054.6	4,928.8	-	4,928.8	11,983.4
GLEN ELDER UNIT, PICK-SLOAN MBP	15,135.8	-	15,135.8	2,842.6	-	2,842.6	17,978.4
KIRWIN UNIT, PICK-SLOAN MBP	27,831.2	-	27,831.2	9,048.9	-	9,048.9	36,880.1
WEBSTER UNIT, PICK-SLOAN MBP	11,454.8	-	11,454.8	4,609.4	-	4,609.4	16,064.3
	7,195.0	-	7,195.0	6,089.1	-	6,089.1	13,284.0
PROJECT SUBTOTALS	76,548.2	-	76,548.2	28,650.8	-	28,650.8	105,199.0
WICHITA PROJECT	16,951.0	-	16,951.0	1,156.1	-	1,156.1	18,107.1
TOTAL-KANSAS	93,499.1	-	93,499.1	29,806.9	-	29,806.9	123,306.1
MONTANA							
BIG FLAT UNIT, MISSOULA VALLEY PROJ	-	-	-	80.4	-	80.4	80.4
BUFFALO RAPIDS PROJECT	65.2	80.4	145.6	1,970.5	17.6	1,988.2	2,133.8
FLATHEAD RIVER, SPRUCE PARK DIVISION	-	62,720.0	62,720.0	-	-	-	62,720.0
FRENCHTOWN PROJECT	132.7	-	132.7	124.6	.3	124.9	257.6
HUNGRY HORSE PROJECT	259.8	30,042.0	30,301.8	5.3	-	5.3	30,307.1
HUNTLEY PROJECT	40.3	974.0	1,014.3	77.2	-	77.2	1,091.5
INTAKE PROJECT	.6	-	.6	8.4	-	8.4	9.0
LOWER YELLOWSTONE PROJECT	2,412.5	1,368.9	3,781.4	323.3	33.8	357.1	4,138.5
MILK RIVER PROJECT	16,266.5	66,123.9	82,390.4	9,757.3	1,596.5	11,353.8	93,744.3
PICK-SLOAN MISSOURI BASIN PROGRAM							
CANYON FERRY UNIT, PICK-SLOAN MBP	-	-	-	-	-	-	-
CROW CREEK PUMP UNIT, PICK-SLOAN MBP	41,330.5	2,029.0	43,359.5	1,047.4	-	1,047.4	44,406.9
EAST BENCH UNIT, PICK-SLOAN MBP	76.5	-	76.5	142.4	-	142.4	218.9
HELENA VALLEY, PICK-SLOAN MBP	8,503.0	919.0	9,422.0	1,074.2	-	1,074.2	10,496.1
JEFFERSON-WHITEHALL, PICK-SLOAN MBP	1,075.3	-	1,075.3	1,458.0	27.8	1,485.8	2,561.2
LOWER MARIAS UNIT, PICK-SLOAN MBP	-	722.3	722.3	-	-	-	722.3
MOORHEAD UNIT, PICK-SLOAN MBP	30,684.7	32,586.1	63,270.8	973.4	-	973.4	64,244.2
NICKWALL UNIT, PICK-SLOAN MBP	1,786.6	2,778.1	4,564.7	-	-	-	4,564.7
SAVAGE UNIT, PICK-SLOAN MBP	-	36.7	36.7	-	-	-	36.7
YELLOWTAIL, PICK-SLOAN MBP	.3	-	.3	95.5	.2	95.7	96.0
	7,208.1	6,036.4	13,244.5	18.3	27.9	46.2	13,290.7
PROJECT SUBTOTALS	90,665.1	45,107.5	135,772.6	4,809.2	55.8	4,865.0	140,637.7
SHOSHONE PROJECT	-	-	-	2.9	-	2.9	2.9
SUN RIVER PROJECT	4,540.6	37,683.2	42,223.8	184.2	1.1	185.3	42,409.1
TOTAL-MONTANA	114,383.3	244,099.9	358,483.2	17,341.5	1,825.1		

RECLAMATION ACQUIRED, WITHDRAWN, AND EASEMENT LANDS REPORTED IN ACRES BY STATES AND PROJECTS

STATE/ PROJECT	ACQUIRED LANDS	WITHDRAWN PUBLIC LANDS	TOTAL ACQUIRED LAND WITHDRAWN	EASEMENTS PRIVATE LAND	EASEMENTS PUBLIC LAND	TOTAL EASEMENTS	TOTAL LAND
NEBRASKA							
KENDRICK PROJECT	5.2	-	5.2	.8	-	.8	6.0
MIRAGE FLATS PROJECT	1,559.7	-	1,559.7	817.8	-	817.8	2,377.5
NORTH PLATTE PROJECT	554.1	5,575.3	6,129.4	286.4	-	286.4	6,415.8
PICK-SLOAN MISSOURI BASIN PROGRAM	-	-	-	-	-	-	-
AINSWORTH UNIT, PICK-SLOAN MBP	9,346.7	1,264.8	10,611.5	3,087.3	-	3,087.3	13,698.8
BOSTWICK DIVISION, PICK-SLOAN MBP	3,229.4	-	3,229.4	1,504.9	-	1,504.9	4,734.3
FARWELL UNIT, PICK-SLOAN MBP	11,557.2	19.8	11,577.0	4,211.5	-	4,211.5	15,788.5
FRENCHMAN-CAMBRIDGE DIVISION, PSMBP	31,740.6	35.5	31,776.1	7,284.0	-	7,284.0	39,060.1
GLEN ELDER UNIT, PICK-SLOAN MBP	71.9	-	71.9	-	-	-	71.9
KANSAS RIVER AREA O&M	10.0	-	10.0	-	-	-	10.0
NORTH LOUP DIVISION, PICK-SLOAN MBP	13,991.5	-	13,991.5	741.2	3.8	745.0	14,736.5
ONEILL UNIT, PICK-SLOAN MBP	-	195.3	195.3	-	-	-	195.3
SARGENT UNIT, PICK-SLOAN MBP	694.3	-	694.3	1,900.6	-	1,900.6	2,594.9
PROJECT SUBTOTALS	70,641.6	1,515.4	72,157.0	18,729.4	3.8	18,733.2	90,890.2
TOTAL-NEBRASKA	72,760.6	7,090.7	79,851.3	19,834.4	3.8	19,838.2	99,689.5
NEVADA							
BOULDER CANYON PROJECT	10,650.0	239,185.4	249,835.4	-	-	-	249,835.4
COLORADO RIVER FRONT/LEVEE SYSTEM	-	9,272.8	9,272.8	-	-	-	9,272.8
HUMBOLDT PROJECT	41,820.6	40,642.4	82,463.1	29,045.1	-	29,045.1	111,508.1
NEWLANDS PROJECT	14,817.3	479,002.5	493,819.8	6,968.1	-	6,968.1	500,787.8
PACIFIC NW PACIFIC SW INTERTIE	-	4,403.0	4,403.0	-	-	-	4,403.0
PARKER-DAVIS PROJECT	2,161.9	107,778.3	109,940.2	1,501.6	-	1,501.6	111,441.8
SOUTHERN NEVADA WATER PROJECT	-	40,986.4	40,986.4	368.2	-	368.2	41,354.6
WASHOE PROJECT	-	11,116.3	11,116.3	666.2	-	666.2	11,782.5
TOTAL-NEVADA	69,449.8	932,387.1	1,001,836.9	38,549.1	-	38,549.1	1,040,386.0
NEW MEXICO							
ANIMAS-LA PLATA PROJECT	-	620.4	620.4	-	-	-	620.4
CARLSBAD PROJECT	24,837.5	31,732.5	56,570.0	360.0	42.8	402.8	56,972.8
COLORADO RIVER STORAGE PROJECT	-	-	-	-	-	-	-
NAVAJO UNIT, CRSP	9,141.5	22,684.1	31,825.6	-	-	-	31,825.6
PROJECT SUBTOTALS	9,141.5	22,684.1	31,825.6	-	-	-	31,825.6
FORT SUMNER PROJECT	16.8	-	16.8	66.0	-	66.0	82.8

LAND INVENTORY STATISTICS FISCAL YEAR 1984

RECLAMATION ACQUIRED, WITHDRAWN, AND EASEMENT LANDS REPORTED IN ACRES BY STATES AND PROJECTS

TABLE 15
PAGE 07 OF 12

STATE/ PROJECT	ACQUIRED LANDS	WITHDRAWN PUBLIC LANDS	TOTAL ACQUIRED LAND WITHDRAWN	EASEMENTS PRIVATE LAND	EASEMENTS PUBLIC LAND	TOTAL EASEMENTS	TOTAL LAND
NEW MEXICO (CONT)							
HAMMOND PROJECT	158.5	-	158.5	485.7	70.8	556.5	715.0
MCMILLAN DELTA	-	-	-	-	-	-	-
BRANTLEY PROJECT	402.9	-	402.9	-	-	-	402.9
MALAGA BEND DIVISION	.9	270.0	270.9	5.0	5.7	10.7	281.6
PROJECT SUBTOTALS	403.8	270.0	673.8	5.0	5.7	10.7	684.5
NAVAJO INDIAN IRRIGATION PROJECT	9,755.0	81.6	9,836.6	246.2	1,588.7	1,834.9	11,671.5
RIO GRANDE PROJECT	-	-	-	-	-	-	-
ELEPHANT BUTTE PWR/STOR	54,790.0	23,563.7	78,353.7	-	-	-	78,353.7
MIDDLE RIO GRANDE PROJECT	12.8	140.7	153.5	22,402.5	-	22,402.5	22,556.0
PECOS RIVER BASIN WATER SALVAGE	-	10.0	10.0	3.1	23,785.7	23,788.8	23,798.8
RIO GRANDE PROJECT	4,150.1	417.7	4,567.8	2,764.5	-	2,764.5	7,332.3
PROJECT SUBTOTALS	58,952.9	24,132.1	83,085.0	25,170.1	23,785.7	48,955.8	132,040.8
SAN JUAN-CHAMA PROJECT	10,211.7	-	10,211.7	1,497.8	-	1,497.8	11,709.5
TUCUMCARI PROJECT	1,376.6	726.5	2,103.1	2,839.7	-	2,839.7	4,942.8
VERMEJO PROJECT	2,631.4	-	2,631.4	974.0	-	974.0	3,605.4
TOTAL-NEW MEXICO	117,485.7	80,247.2	197,732.9	31,644.5	25,493.7	57,138.2	254,871.1
NORTH DAKOTA							
BUFORD-TRENTON PROJECT	26.0	-	26.0	4.4	-	4.4	30.4
LOWER YELLOWSTONE PROJECT	-	200.5	200.5		-		200.5
PICK-SLOAN MISSOURI BASIN PROGRAM	-	-	-	-	-	-	-
DICKINSON UNIT, PICK-SLOAN MBP	2,467.3	-	2,467.3	301.8	-	301.8	2,769.1
FORT CLARK UNIT, PICK-SLOAN MBP	5.6	-	5.6	61.6	-	61.6	67.2
GARRISON DIVER UNIT, MINOT EXTENSION	-	-	-	33.0	-	33.0	33.0
GARRISON DIVERSION, PICK-SLOAN MBP	118,285.5	706.3	118,991.8	6,205.2	-	6,205.2	125,197.0
HEART BUTTE, PICK-SLOAN MBP	10,775.7	-	10,775.7	1,544.7	-	1,544.7	12,320.4
PROJECT SUBTOTALS	131,534.1	706.3	132,240.4	8,146.3	-	8,146.3	140,386.7
TOTAL-NORTH DAKOTA	131,560.1	906.8	132,466.9	8,150.7	-	8,150.7	140,617.6
OKLAHOMA							
ARBUCKLE PROJECT	[illegible]	[illegible]	[illegible]				

RECLAMATION ACQUIRED, WITHDRAWN, AND EASEMENT LANDS REPORTED IN ACRES BY STATES AND PROJECTS

STATE/ PROJECT	ACQUIRED LANDS	WITHDRAWN PUBLIC LANDS	TOTAL ACQUIRED LAND WITHDRAWN	EASEMENTS PRIVATE LAND	EASEMENTS PUBLIC LAND	TOTAL EASEMENTS	TOTAL LAND
OKLAHOMA (CONT)							
MCGEE CREEK PROJECT	29,053.3	-	29,053.3	188.0	-	188.0	29,241.3
MOUNTAIN PARK PROJECT	12,352.7	-	12,352.7	1,398.8	3.7	1,402.5	13,755.2
NORMAN PROJECT	13,074.7	-	13,074.7	3,498.0	98.6	3,596.5	16,671.2
W. C. AUSTIN PROJECT	13,059.4	413.0	13,472.4	220.9	-	220.9	13,693.3
WASHITA BASIN PROJECT	-	-	-	-	-	-	-
FORT COBB DIVISION, WASHITA BAS PROJ	8,349.0	-	8,349.0	1,646.5	181.0	1,827.6	10,176.6
FOSS DIVISION, WASHITA BASIN PROJECT	15,691.2	-	15,691.2	1,636.8	-	1,636.8	17,328.0
PROJECT SUBTOTALS	24,040.2	-	24,040.2	3,283.3	181.0	3,464.4	27,504.6
TOTAL-OKLAHOMA	98,476.1	508.5	98,984.6	8,801.7	283.3	9,085.0	108,069.5
OREGON							
BAKER PROJECT	-	-	-	-	-	-	-
LOWER DIVISION, BAKER PROJECT	858.9	120.0	978.9	.1	120.0	120.1	1,099.0
UPPER DIVISION, BAKER PROJECT	4,107.0	960.0	5,067.0	32.0	-	32.0	5,099.0
PROJECT SUBTOTALS	4,965.9	1,080.0	6,045.9	32.1	120.0	152.1	6,198.0
BOISE PROJECT	-	-	-	-	-	-	-
ARROWROCK DIVISION, BOISE PROJECT	-	-	-	17.3	-	17.3	17.3
PROJECT SUBTOTALS	-	-	-	17.3	-	17.3	17.3
BURNT RIVER PROJECT	1,056.4	700.0	1,756.4	2.8	-	2.8	1,759.2
CRESCENT LAKE DAM PROJECT	-	2,096.6	2,096.6	-	-	-	2,096.6
CROOKED RIVER PROJECT	4,492.6	4,384.7	8,877.3	682.2	50.7	732.9	9,610.2
DESCHUTES PROJECT	2,074.7	22,643.4	24,718.1	3,728.2	1,095.5	4,823.7	29,541.8
GRANDE RONDE PROJECT	-	3,917.6	3,917.6	-	-	-	3,917.6
KLAMATH PROJECT	4,548.9	28,974.2	33,523.1	2,645.7	3.5	2,649.2	36,172.3
OWYHEE PROJECT	5,818.7	30,577.4	36,396.1	4,450.2	138.9	4,589.1	40,985.2
PROJECT PLANNING, IDAHO	-	-	-	-	.2	.2	.2
ROGUE RIVER BASIN PROJECT	-	-	-	-	-	-	-
ILLINOIS DIVISION, ROGUE RIVER PROJ	-	1,219.4	1,219.4	-	-	-	1,219.4
MEDFORD DIVISION, ROGUE RIVER PROJECT	-	117.5	117.5	-	-	-	117.5
TALENT DIVISION, ROGUE RIVER PROJECT	5,631.0	682.7	6,313.7	739.8	1,293.4	2,033.2	8,346.9
PROJECT SUBTOTALS	5,631.0	2,019.6	7,650.6	739.8	1,293.4	2,033.2	9,683.8

LAND INVENTORY STATISTICS FISCAL YEAR 1984

RECLAMATION ACQUIRED, WITHDRAWN, AND EASEMENT LANDS REPORTED IN ACRES BY STATES AND PROJECTS

STATE/ PROJECT	ACQUIRED LANDS	WITHDRAWN PUBLIC LANDS	TOTAL ACQUIRED LAND WITHDRAWN	EASEMENTS PRIVATE LAND	EASEMENTS PUBLIC LAND	TOTAL EASEMENTS	TOTAL LAND
OREGON (CONT)							
THE DALLES PROJECT	-	-	-	-	-	-	-
WEST DIVISION, DALLES PROJECT	30.0	-	30.0	211.4	-	211.4	241.4
PROJECT SUBTOTALS	30.0	-	30.0	211.4	-	211.4	241.4
TUALATIN PROJECT	2,586.0	-	2,586.0	372.2	-	372.2	2,958.2
UMATILLA PROJECT	2,057.5	4,267.4	6,324.9	35.7	225.5	261.2	6,586.1
UMPQUA RIVER PROJECT	-	170.6	170.6	-	-	-	170.6
VALE PROJECT	5,021.8	6,307.5	11,329.3	5,641.6	29.9	5,671.5	17,000.8
WAPINITIA PROJECT	160.0	1,770.7	1,930.7	-	-	-	1,930.7
TOTAL-OREGON	38,443.5	108,909.7	[illegible]	19,550	957.6	21,516.7	168,869.9
SOUTH DAKOTA							
BELLE FOURCHE PROJECT	2,241.7	13,049.0	15,290.7	938.3	-	938.3	16,228.9
PICK-SLOAN MISSOURI BASIN PROGRAM	-	-	-	-	-	-	-
ANGOSTURA, PICK-SLOAN MBP	8,460.5	800.7	9,261.2	211.7	-	211.7	9,472.9
OAHE UNIT, PICK-SLOAN MBP	19,813.2	-	19,813.2	1,393.2	-	1,393.2	21,206.4
RAPID VALLEY UNIT, PICK-SLOAN MBP	652.1	3,332.0	3,984.1	28.7	-	28.7	4,012.8
SHADEHILL UNIT, PICK-SLOAN MBP	13,158.3	-	13,158.3	1,656.5	601.9	2,258.4	15,416.7
PROJECT SUBTOTALS	42,084.1	4,132.7	46,216.8	3,290.1	601.9	3,892.0	50,108.8
RAPID VALLEY PROJECT	625.5	1,633.6	2,259.1	1.4	-	1.4	2,260.5
TOTAL-SOUTH DAKOTA	44,951.3	18,815.3	63,766.5	4,229.8	601.9	4,831.7	68,598.2
TEXAS							
BALMORHEA PROJECT	17.6	-	17.6	78.4	-	78.4	96.0
CANADIAN RIVER PROJECT	46,197.2	-	46,197.2	4,310.3	-	4,310.3	50,507.5
LOWER RIO GRANDE REHABILITATION	-	-	-	-	-	-	-
LA FERIA DIVISION, LOWER RIO GRANDE	10.6	-	10.6	2,047.3	-	2,047.3	2,057.9
LOWER RIO GRANDE REHABILITATION	944.4	-	944.4	4,638.2	-	4,638.2	5,582.6
PROJECT SUBTOTALS	955.0	-	955.0	6,685.5	-	6,685.5	7,640.5
NUECES RIVER PROJECT	34,859.8	-	34,859.8	1,399.7	-	1,399.7	36,259.5
PALMETTO BEND PROJECT	20,085.5	-	20,085.6	1,314.3	.3	1,314.6	21,400.1
RIO GRANDE PROJECT	1,790.2	-	1,790.2	2,798.4	-	2,798.4	4,588.6

RECLAMATION ACQUIRED, WITHDRAWN, AND EASEMENT LANDS REPORTED IN ACRES BY STATES AND PROJECTS

STATE/ PROJECT	ACQUIRED LANDS	WITHDRAWN PUBLIC LANDS	TOTAL ACQUIRED LAND WITHDRAWN	EASEMENTS PRIVATE LAND	EASEMENTS PUBLIC LAND	TOTAL EASEMENTS	TOTAL LAND
TEXAS (CONT)							
SAN ANGELO PROJECT	12,663.7	-	12,663.7	12,939.3	38.9	12,978.3	25,641.9
TOTAL-TEXAS	116,568.9	-	116,568.9	29,525.9	39.2	29,565.2	146,134.1
UTAH							
BEAR RIVER PROJECT	-	160.0	160.0	-	-	-	160.0
CENTRAL UTAH PROJECT	-	-	-	-	-	-	-
CENTRAL UTAH PROJECT	14,408.0	176,791.8	191,199.8	1,800.4	71.6	1,872.0	193,071.8
JENSEN UNIT, CENTRAL UTAH PROJECT	630.0	1,780.1	2,410.1	8.0	83.1	91.1	2,501.2
UPALCO UNIT, CENTRAL UTAH PROJECT	-	1,472.0	1,472.0	-	-	-	1,472.0
UTE INDIAN UNIT, CENTRAL UTAH PROJECT	-	4,116.4	4,116.4	-	-	-	4,116.4
VERNAL UNIT, CENTRAL UTAH PROJECT	1,243.9	1,709.9	2,953.8	211.3	-	211.3	3,165.1
PROJECT SUBTOTALS	1,873.9	9,078.4	10,952.3	219.3	83.1	302.4	11,254.7
COLORADO RIVER STORAGE PROJECT	-	-	-	-	-	-	-
FLAMING GORGE UNIT, CRSP	10,180.2	29,508.3	39,688.5	9.7	-	9.7	39,698.2
GLEN CANYON UNIT, CRSP	11,061.7	281,928.3	292,990.0	-	-	-	292,990.0
SALINITY CONTROL PROJ, COL RIV BASIN	-	1,387.0	1,387.0	-	-	-	1,387.0
PROJECT SUBTOTALS	21,241.9	312,823.6	334,065.5	9.7	-	9.7	334,075.2
EMERY COUNTY PROJECT	1,037.6	1,775.5	2,813.1	1,335.0	148.6	1,483.6	4,296.7
GOOSEBERRY PROJECT	-	6,727.8	6,727.8	-	-	-	6,727.8
HYRUM PROJECT	878.9	-	878.9	9.7	-	9.7	888.6
LYMAN PROJECT	80.3	710.0	790.3	6.3	-	6.3	796.6
MARBLE CANYON PROJECT	-	21,397.9	21,397.9	-	-	-	21,397.9
MOON LAKE PROJECT	-	2,412.3	2,412.3	368.9	-	368.9	2,781.2
NEWTON PROJECT	360.9	-	360.9	-	-	-	360.9
OGDEN RIVER PROJECT	2,136.0	-	2,136.0	53.5	-	53.5	2,189.5
PROVO RIVER PROJECT	6,619.9	9,415.5	16,035.4	4,065.8	364.4	4,430.2	20,465.6
SCOFIELD PROJECT	2,462.8	-	2,462.8	134.4	-	134.4	2,597.2
STRAWBERRY VALLEY PROJECT	57,266.7	2,719.0	59,985.7	390.0	-	390.0	60,375.7
WEBER BASIN PROJECT	20,571.4	1,492.7	22,064.1	886.2	76.7	962.9	23,027.0
WEBER RIVER PROJECT	1,907.9	39.9	1,947.8	-	-	-	1,947.8
TOTAL-UTAH	130,846.2	545,544.4	676,390.6	9,279.2	744.4	10,023.6	686,414.2
WASHINGTON							
CHIEF JOSEPH DAM PROJECT	-	-	-	-	-	-	-
CHELAN DIVISION, CHIEF JOSEPH DAM	16.4	110.0	126.4	230.0	4.3	234.3	360.7

LAND INVENTORY STATISTICS FISCAL YEAR 1984

RECLAMATION ACQUIRED, WITHDRAWN, AND EASEMENT LANDS REPORTED IN ACRES BY STATES AND PROJECTS

STATE/ PROJECT	ACQUIRED LANDS	WITHDRAWN PUBLIC LANDS	TOTAL ACQUIRED LAND WITHDRAWN	EASEMENTS PRIVATE LAND	EASEMENTS PUBLIC LAND	TOTAL EASEMENTS	TOTAL LAND
WASHINGTON (CONT)							
CHIEF JOSEPH DAM PROJECT (CONT)							
FOSTER CREEK DIVISION, CH JOSEPH DAM	15.8	-	15.8	142.3	-	142.3	158.1
GREATER WENATCHEE, CHIEF JOSEPH DAM	88.8	-	88.8	222.1	4.0	226.1	314.9
OKANOGAN-SIMILKAMEEN DIVISION	48.7	49.4	98.1	169.0	95.6	264.6	362.7
WHITESTONE COULEE UNIT	47.7	.6	48.3	425.9	-	425.9	474.2
PROJECT SUBTOTALS	217.4	160.0	377.4	1,189.3	103.9	1,293.2	1,670.6
COLUMBIA BASIN PROJECT	239,991.9	82,989.9	322,981.8	40,381.6	40,939 8	81,321.4	404,303.3
GRAND COULEE PROJECT	77,599.3	1,580.2	79,179.5	159.1	-	159.1	79,338.6
OKANOGAN PROJECT	759.0	1,678.9	2,437.9	368.3	-	368.3	2,806.2
PROJECT PLANNING, IDAHO	-	210.0	210.0	-	-	-	210.0
SPOKANE VALLEY PROJECT	36.8	-	36.8	146.0		146.0	182.7
YAKIMA PROJECT	7,096.2	20,304.2	27,400.4	13,895.5	199.3	14,094.8	41,495.2
TOTAL-WASHINGTON	325,700.6	106,923.2	432,623.8	56,139.8	41,243.0	97,382.8	530,006.7
WYOMING							
COLORADO RIVER STORAGE PROJECT	-	-	-	-	-	-	-
FLAMING GORGE UNIT, CRSP	18,309.4	47,653.3	65,962.7	292.8	-	292.8	66,255.5
PROJECT SUBTOTALS	18,309.4	47,653.3	65,962.7	292.8	-	292.8	66,255.5
EDEN PROJECT	8,938.8	33,676.7	42,615.5	631.9	449.3	1,081.2	43,696.7
KENDRICK PROJECT	14,806.5	33,860.6	48,667.1	10,187.1	110.7	10,297.8	58,964.9
LYMAN PROJECT	557.5	435.0	992.5	-	32.1	32.1	1,024.6
MINIDOKA PROJECT	34.1	44,047.7	44,081.8	50.0	-	50.0	44,131.8
NORTH PLATTE PROJECT	8,423.4	42,567.1	50,990.5	1,417.5	1.0	1,418.5	52,409.0
PALISADES PROJECT	1,258.2	2,545.8	3,804.0	227.3	-	227.3	4,031.3
PICK-SLOAN MISSOURI BASIN PROGRAM							
BIGHORN UNIT, PICK-SLOAN MBP	-	-	-	-	-	-	-
BOYSEN UNIT, PICK-SLOAN MBP	-	4,536.3	4,536.3	-	-	-	4,536.3
CLARKS FORK DIVISION, PICK-SLOAN MBP	36,856.1	5,788.6	42,644.8	2.3	16.5	18.8	42,663.6
GLENDO UNIT, PICK-SLOAN MBP	-	59,353.6	59,353.6	-	-	-	59,353.6
HANOVER-BLUFF, PICK-SLOAN MBP	21,166.1	1,477.0	22,643.1	2,176.9	29.3	2,206.2	24,849.3
KEYHOLE UNIT, PICK-SLOAN MBP	103.6	1,491.9	1,595.5	77.2	453.7	530.9	2,126.3
KORTES UNIT, PICK-SLOAN MBP	15,496.8	637.2	16,134.0	2,600.4	-	2,600.4	18,734.4
MOORHEAD UNIT, PICK-SLOAN MBP	-	2,890.2	2,890.2	13.4	65.9	79.3	2,969.5
NORTH PLATTE AREA O&M	-	3,856.5	3,856.5	-	-	-	3,856.5
OWL CREEK UNIT, PICK-SLOAN MBP	10.1	-	10.1	3.6	-	3.6	13.7
RIVERTON UNIT, PICK-SLOAN MBP	1,224.1	141.3	1,366.4	27.0	-	27.0	1,392.4
SHOSHONE EXT, PICK-SLOAN MBP	3,379.2	102,095.9	105,475.1	7,571.0	-	7,571.0	113,046.1
	-	137,781.4	137,781.4	-	-	-	137,781.4

RECLAMATION ACQUIRED, WITHDRAWN, AND EASEMENT LANDS REPORTED IN ACRES BY STATES AND PROJECTS

STATE/ PROJECT	ACQUIRED LANDS	WITHDRAWN PUBLIC LANDS	TOTAL ACQUIRED LAND WITHDRAWN	EASEMENTS PRIVATE LAND	EASEMENTS PUBLIC LAND	TOTAL EASEMENTS	TOTAL LAND
WYOMING (CONT)							
PICK-SLOAN MISSOURI BASIN PROGRAM (CONT)							
TRANSMISSION DIVISION, PICK-SLOAN MBP	-	-	-	14.4	-	14.4	14.4
YELLOWTAIL, PICK-SLOAN MBP	14,236.9	6,326.3	20,563.2	3.4	-	3.4	20,566.6
PROJECT SUBTOTALS	92,473.0	326,376.2	418,849.2	12,489.6	565.4	13,055.0	431,904.1
SAVERY-POT HOOK PROJECT	-	1,205.5	1,205.5	-	-	-	1,205.5
SEEDSKADEE PROJECT	20,745.0	110,878.9	131,623.9	317.9	-	317.9	131,941.9
SHOSHONE PROJECT	5,433.7	100,795.4	106,229.1	261.1	-	261.1	106,490.2
SUBLETTE PROJECT	-	22,494.5	22,494.5	-	-	-	22,494.5
TOTAL-WYOMING	170,979.6	766,536.7	937,516.3	25,875.2	1,158.5	27,033.7	964,549.9
GRAND TOTAL	2,218,382.7	5,258,886.2	7,477,269.0	381,126.9	78,979.3	460,106.2	7,937,375.2

Pacific Northwest Region



CROP PRODUCTION REPORT 1984

PROJECT AND SUBDIVISION: PACIFIC NORTHWEST REGION
STATE: IDAHO, MONTANA, OREGON, WASHINGTON, WYOMING
TYPE OF SERVICE: FULL, SUPPLEMENTAL, TEMPORARY

REGION PN

ACREAGE SUMMARY

		CLASS 1-4	CLASS 6	TOTAL
	LANDS IN IRRIGATION ROTATION (ACRES)			
11	HARVESTED CROPLAND AND PASTURE (EQ. LINE 194)	2,721,522		2,721,522
12	CROPLAND NOT HARVESTED AND SOIL BUILDING	47,939		47,939
13	ACRES IRRIGATED (LINES 11 AND 12)	2,769,461		2,769,461
14	DRY CROPPED, FALLOW, OR IDLE	62,841		62,841
15	TOTAL AREA IN IRRIGATION ROTATION (LINES 13 AND 14)	2,832,302		2,832,302
	LANDS NOT IN IRRIGATION ROTATION (ACRES)			
16	DRY CROPPED, IDLE, FALLOW OR GRAZED			
17	FARMSTEADS, ROADS, DITCHES, DRAINS	26,421		26,421
18	TOTAL AREA NOT IN IRRIGATION ROTATION (LINES 16 AND 17)	112,880		112,880
19	URBAN AND SUBURBAN LANDS	139,301		139,301
20	TOTAL IRRIGABLE AREA FOR SERVICE (LINES 15 AND 18 AND 19)	165,342		165,342
21	TOTAL IRRIGABLE AREA NOT FOR SERVICE	3,136,946		3,136,946
22	TOTAL IRRIGABLE AREA (LINES 20 AND 21)			3,302,323
				3,039,288
23	CLASS 6 - TEMPORARILY IRRIGATED			

CROP VALUE SUMMARY

31	GROSS CROP VALUE (EQ LINE 194)			1,686,226,313
	ADDITIONAL REVENUE-			
33	FEDERAL ASCS PAYMENTS	TOTAL $	5,438,363	
34	SUGAR PROGRAMS	TOTAL $	14,861,620	
35	TOTAL ADDITIONAL REVENUE (LINES 33 AND 34)			20,299,983
36	TOTAL VALUE (LINES 31 AND 35)			1,706,516,196
37	TOTAL IRRIGATED ACREAGE (EQ LINE 13)			2,769,461
38	AVERAGE VALUE PER IRRIGATED ACRE (LINES 36 / 37)			616.63

NUMBER OF FARMS AND POPULATION

		NO OF FARMS OPER. UNITS	IRRG. ACRES FOR SERVICE	POPULATION
41	FULL TIME FARMS	26,110	2,544,778	107,637
42	PART TIME FARMS	20,593	426,825	57,366
43	URBAN AND SUBURBAN LANDS (ACRES EQ LINE 19)		165,342	636,070
44	TOTAL (ACRES FROM LINE 20)	46,703	3,136,946	710,073

CROP PRODUCTION

ITEM	CROPS HARVESTED IN IRRIGATION ROTATION	ACRES	UNIT	PER ACRE	YIELD TOTAL	YIELD PER UNIT	VALUE OF CROPS PER ACRE	VALUE OF CROPS TOTAL
	CEREALS							
51	BARLEY	235,731	BU	86.37	20,360,364	2.37	204.77	48,270,280
52	CORN	136,013	BU	117.60	15,877,712	2.91	342.39	46,237,179
53	OATS	22,576	BU	81.37	1,836,848	1.79	145.77	3,290,773
54	RICE		CWT					
56	SORGHUMS (SORGO, KAFFIR, ETC.)	648	BU	75.57	64,083	3.53	266.73	226,167
57	WHEAT	397,660	BU	91.46	36,393,931	3.29	301.39	119,909,726
58	OTHER CEREALS	27,036	CWT	47.02	1,271,233	4.65	216.67	5,911,802
59	TOTAL CEREALS	819,052					273.29	223,836,966
	FORAGE							
61	ALFALFA HAY	519,632	TON	4.86	2,523,617	72.72	353.17	183,518,940
62	OTHER HAY	76,247	TON	3.56	271,711	61.64	219.65	16,747,935
63	IRRIGATED PASTURE	304,124	AUM	8.61	2,617,076	10.69	91.90	27,950,338
64	SILAGE OR ENSILAGE	86,606	TON	20.04	1,736,419	20.17	404.11	34,998,047
66	CROP RESIDUE- BEET TOPS		TON		4,010	10.00		40,100
67	STUBBLE, STALKS, ETC.		AUM		1,784,260	5.04		8,992,500
68	STRAW (ALL KINDS)		TON		99,482	22.64		1,348,466
70	OTHER FORAGE	580	TON	21.19	12,480	20.97		261,740
71	TOTAL FORAGE	987,198					444.38 277.41	273,856,065
	MISC. FIELD CROP							
81	BEANS, DRY AND EDIBLE	162,147	CWT	18.39	2,982,360	16.49	303.32	49,182,814
82	COTTON, LINT (UPLAND)		BALE					
83	COTTON, SEED (UPLAND)		TON					
84	COTTON, LINT (AM.PIMA)		BALE					
86	COTTON, SEED (AM.PIMA)		TON					
86	HOPS	25,935	TON	.96	24,618	3,512.92	3,320.72	86,122,750
87	PEPPERMINT	28,206	LB	70.06	1,975,795	9.84	689.46	19,448,316
88	SPEARMINT	12,441	LB	80.08	996,234	12.43	996.65	12,398,830
89	SUGAR BEETS	104,867	TON	21.55	2,262,360	27.28	587.76	61,709,771
90	SOYBEANS	9	BU	30.00	270	6.50	195.00	1,485
91	OTHER MISC. FIELD CROPS	535	TON	12.44	6,655	34.23	427.04	228,485
92	TOTAL MISC. FIELD CROPS	334,258					686.33	229,076,431

CROP PRODUCTION

ITEM	CROPS HARVESTED IN IRRIGATION ROTATION	ACRES	UNIT	PER ACRE	YIELD TOTAL	YIELD PER UNIT	VALUE OF CROPS PER ACRE	VALUE OF CROPS TOTAL
	VEGETABLES							
101	ASPARAGUS	24,392	CWT	31.83	776,359	44.98	1,431.63	34,920,232
102	BEANS (PROCESSING)	6,469	TON	2.17	14,075	293.06	635.66	4,126,732
103	BEANS (FRESH MARKET)	1,016	CWT	18.76	19,042	34.67	654.10	663,916
104	BROCCOLI	212	CWT	81.79	17,340	18.12	1,482.46	314,280
106	CABBAGE	2	CWT	80.00	160	15.00	1,200.00	2,400
106	CARROTS	2,499	CWT	364.64	911,342	3.36	1,224.07	3,086,957
107	CAULIFLOWER	7	CWT	47.14	330	18.79	885.71	6,200
108	CELERY		CWT					
109	CORN, SWEET (PROCESSING)	40,795	TON	7.46	304,464	84.69	632.76	19,694,885
110	CORN, SWEET (FRESH MARKET)	1,387	CWT	61.30	83,803	14.30	876.87	1,198,686
111	CUCUMBERS	617	CWT	223.61	137,966	7.86	1,756.53	1,083,776
112	GREENS (KALE, ETC.)		CWT					
113	LETTUCE		CWT					
114	MELONS - CANTALOUPE, ETC.	42	CWT	91.56	3,846	13.26	1,214.17	50,995
115	HONEY BALL, HONEYDEW, ETC.		CWT					
116	WATERMELON	424	CWT	186.21	66,234	10.33	1,913.86	884,278
117	ONIONS, DRY	16,028	CWT	373.08	5,979,723	5.03	1,877.85	30,099,782
118	ONIONS, GREEN	268	CWT	324.93	87,062	18.96	5,516.40	1,478,394
119	PEAS, GREEN (PROCESSING)	8,029	TON	2.23	11,192	247.98	551.90	2,775,461
120	PEAS, GREEN (FRESH MARKET)	5	CWT	60.00	300	5.00	300.00	1,500
121	PEPPERS (ALL KINDS)	186	CWT	52.99	10,493	16.06	850.78	158,446
122	POTATOES, EARLY	17,488	CWT	375.66	6,568,690	4.20	1,578.33	27,594,477
123	POTATOES, LATE	184,499	CWT	311.99	57,561,766	4.45	1,389.48	256,363,367
124	SQUASH	454	CWT	68.91	31,264	4.87	335.71	152,414
125	TOMATOES (CANNING)	23	TON	30.00	690	250.00	7,500.00	165,000
126	TOMATOES (FRESH MARKET)	404	CWT	81.75	33,035	21.90	1,790.04	723,178
127	OTHER VEGETABLES	846	CWT	259.23	167,481	116.66	29,979.13	10,266,680
128	TOTAL VEGETABLES	302,872					1,339.02	404,641,916
137	TOTAL NURSERY	3,974	M				4,047.74	16,088,733
	SEEDS							
141	ALFALFA							
142	CLOVER (ALL KINDS)	26,928	CWT	10.35	278,666	102.26	1,068.19	28,496,994
143	CORN	10,081	CWT	5.06	51,038	69.90	353.88	3,567,424
144	GRASS (ALL KINDS)	16,129	CWT	29.91	482,486	29.66	887.20	13,422,434
145	LETTUCE	7,041	CWT	9.77	61,762	46.52	456.07	2,873,216
146	ONION	724	CWT	3.68	2,807	146.32	567.27	410,707
147	PEA	2,966	CWT	8.43	16,119	406.88	2,306.79	6,642,380
148	POTATO (ALL KINDS)	24,852	CWT	28.96	719,640	11.05	319.87	7,949,384
149	SUGAR BEET	2,043	CWT	224.81	459,285	5.95	1,338.98	2,734,186
150	OTHER SEED	336	CWT	22.96	7,714	42.39	973.16	326,990
151	TOTAL SEEDS	19,975	CWT	18.72	373,917	33.33	624.00	12,464,338
		110,075					716.76	78,765,962
	FRUITS							
161	APPLES							
162	APRICOTS	98,049	TON	12.92	1,266,665	234.11	3,024.43	296,542,224
163	BERRIES (ALL KINDS)	627	TON	6.30	3,953	366.14	2,434.47	1,526,416
164	CHERRIES	1,930	CWT	80.61	155,579	39.31	3,164.34	6,107,180
165	CITRUS- GRAPEFRUIT	18,099	TON	6.10	92,063	654.19	3,988.60	60,226,896
166	LEMONS AND LIMES		CWT					
167	ORANGES AND TANGERINES		CWT					
168	DATES		CWT					
169	GRAPES, TABLE		TON					
170	GRAPES, OTHER	1,079	TON	7.06	7,613	230.75	1,628.06	1,758,675
171	OLIVES	22,518	TON	7.03	158,205	243.70	1,712.19	38,686,010
172	PEACHES		TON					
173	PEARS	3,918	TON	7.49	29,362	316.47	2,371.64	9,292,088
174	PRUNES AND PLUMS	19,034	TON	10.51	199,986	167.94	1,764.64	33,586,318
175	OTHER FRUITS	4,302	TON	9.03	38,863	191.56	1,730.53	7,444,736
176	TOTAL FRUITS	877	TON	1.58	1,384	549.26	868.79	760,172
		167,433					2,723.27	466,787,701
	NUTS							
181	ALMONDS		TON					
182	PECANS		CWT					
183	WALNUTS	23	TON	1.22	28	1,310.71	1,596.68	36,700
184	OTHER NUTS		TON					
185	TOTAL NUTS	23					1,596.68	36,700
191	FAMILY GARDENS AND ORCHARDS	6,053	VAL				513.44	3,107,650
192	TOTAL ALL CROPS	2,730,939						1,686,226,313
193	LESS MULTIPLE CROPPED	9,417						
194	TOTAL HARVESTED CROPLAND AND PASTURE	2,721,522					619.22	1,686,226,313

CROP PRODUCTION REPORT 1984

PROJECT AND SUBDIVISION: PACIFIC NORTHWEST REGION
STATE: IDAHO, MONTANA, OREGON, WASHINGTON, WYOMING
TYPE OF SERVICE: FULL

REGION PN

ACREAGE SUMMARY

		CLASS 1-4	CLASS 5	TOTAL
	LANDS IN IRRIGATION ROTATION (ACRES)			
11	HARVESTED CROPLAND AND PASTURE (EQ LINE 194)	1,364,771		1,364,771
12	CROPLAND NOT HARVESTED AND SOIL BUILDING	42,699		42,699
13	ACRES IRRIGATED (LINES 11 AND 12)	1,427,470		1,427,470
14	DRY CROPPED, FALLOW, OR IDLE	36,799		36,799
15	TOTAL AREA IN IRRIGATION ROTATION (LINES 13 AND 14)	1,464,269		1,464,269
	LANDS NOT IN IRRIGATION ROTATION (ACRES)			
16	DRY CROPPED, IDLE, FALLOW OR GRAZED			
17	FARMSTEADS, ROADS, DITCHES, DRAINS	16,074		16,074
18	TOTAL AREA NOT IN IRRIGATION ROTATION (LINES 16 AND 17)	67,362		67,362
19	URBAN AND SUBURBAN LANDS	83,436		83,436
20	TOTAL IRRIGABLE AREA FOR SERVICE (LINES 15 AND 18 AND 19)	90,356		90,356
21	TOTAL IRRIGABLE AREA NOT FOR SERVICE	1,638,061		1,638,061
22	TOTAL IRRIGABLE AREA (LINES 20 AND 21)			628,806
				2,266,867
23	CLASS 6 - TEMPORARILY IRRIGATED			

CROP VALUE SUMMARY

31	GROSS CROP VALUE (EQ LINE 194)			1,069,528,281
	ADDITIONAL REVENUE-			
33	FEDERAL ASCS PAYMENTS	TOTAL $	3,846,221	
34	SUGAR PROGRAMS	TOTAL $	5,455,648	
35	TOTAL ADDITIONAL REVENUE (LINES 33 AND 34)			9,301,869
36	TOTAL VALUE (LINES 31 AND 35)			1,077,830,150
37	TOTAL IRRIGATED ACREAGE (EQ LINE 13)			1,427,470
38	AVERAGE VALUE PER IRRIGATED ACRE (LINES 36 / 37)			756.06

NUMBER OF FARMS AND POPULATION

		NO OF FARMS OPER. UNITS	IRRG. ACRES FOR SERVICE	POPULATION
41	FULL TIME FARMS	14,569	1,354,436	46,902
42	PART TIME FARMS	11,078	193,269	37,245
43	URBAN AND SUBURBAN LANDS (ACRES EQ LINE 19)		90,356	292,555
44	TOTAL (ACRES FROM LINE 20)	25,647	1,638,061	376,702

CROP PRODUCTION

ITEM	CROPS HARVESTED IN IRRIGATION ROTATION	ACRES	UNIT	PER ACRE	YIELD TOTAL	YIELD PER UNIT	VALUE OF CROPS PER ACRE	VALUE OF CROPS TOTAL
	CEREALS							
51	BARLEY	78,255	BU	90.21	7,059,166	2.41	217.09	16,988,201
52	CORN	98,042	BU	129.90	12,725,834	2.91	378.34	37,093,070
53	OATS	5,110	BU	86.17	440,341	2.31	199.84	1,016,097
54	RICE		CWT					
56	SORGHUMS (SORGO, KAFFIR, ETC.)	128	BU	73.15	9,363	3.70	270.84	34,667
57	WHEAT	204,395	BU	96.30	19,684,046	3.38	325.20	66,469,343
58	OTHER CEREALS	8,836	CWT	42.36	238,717	5.60	237.36	1,337,500
59	TOTAL CEREALS	391,565					313.97	122,938,878
	FORAGE							
61	ALFALFA HAY	261,243	TON	5.15	1,345,622	76.48	388.86	101,586,894
62	OTHER HAY	31,466	TON	4.11	129,236	68.01	279.33	8,789,391
63	IRRIGATED PASTURE	150,374	AUM	9.12	1,371,664	11.12	101.47	15,256,455
65	SILAGE OR ENSILAGE	47,750	TON	21.06	1,006,400	22.00	463.13	22,114,499
66	CROP RESIDUE- BEET TOPS		TON					
67	STUBBLE, STALKS, ETC.		AUM					
68	STRAW (ALL KINDS)		TON		3,072	16.00		49,350
70	OTHER FORAGE	389	TON	28.48	11,080	19.83	564.68	219,740
71	TOTAL FORAGE	491,222					301.33	148,016,419
	MISC. FIELD CROP							
81	BEANS, DRY AND EDIBLE	60,308	CWT	21.05	1,269,541	16.88	355.43	21,436,258
82	COTTON, LINT (UPLAND)		BALE					
83	COTTON, SEED (UPLAND)		TON					
84	COTTON, LINT (AM.PIMA)		BALE					
85	COTTON, SEED (AM.PIMA)		TON					
86	HOPS	10,304	TON	.99	13,656	3,690.10	3,292.50	50,388,350
87	PEPPERMINT	19,870	LB	67.60	1,140,906	9.74	658.39	11,111,316
88	SPEARMINT	8,349	LB	63.81	699,402	12.26	1,027.08	8,570,972
89	SUGAR BEETS	91,567	TON	22.16	1,143,909	20.37	661.21	35,980,886
90	SUNFLOWER	6	LB	30.00	270	6.60	198.00	1,485
91	OTHER MISC. FIELD CROPS	600	TON	19.84	6,648	30.04	421.67	210,426
92	TOTAL MISC. FIELD CROPS	190,992					614.37	126,507,402

CROP PRODUCTION

ITEM	CROPS HARVESTED IN IRRIGATION ROTATION	ACRES	UNIT	PER ACRE	YIELD TOTAL	YIELD PER UNIT	VALUE OF CROPS PER ACRE	VALUE OF CROPS TOTAL
	VEGETABLES							
101	ASPARAGUS							
102	BEANS (PROCESSING)	20,118	CWT	32.07	645,114	45.98	1,474.57	29,668,332
103	BEANS (FRESH MARKET)	6,454	TON	2.18	14,040	292.29	635.84	4,103,732
104	BROCCOLI	1,011	CWT	18.75	18,955	34.93	654.97	662,176
105	CABBAGE	212	CWT	81.79	17,340	18.12	1,482.45	314,280
106	CARROTS	2	CWT	80.00	160	15.00	1,200.00	2,400
107	CAULIFLOWER	2,498	CWT	364.64	911,242	3.36	1,224.07	3,058,957
108	CELERY	7	CWT	47.14	330	18.79	886.71	6,200
109	CORN, SWEET (PROCESSING)		CWT					
110	CORN, SWEET (FRESH MARKET)	15,764	TON	7.89	124,450	78.12	616.69	9,721,446
111	CUCUMBERS	599	CWT	99.10	59,368	13.73	1,360.98	815,228
112	GREENS (KALE, ETC.)	610	CWT	226.00	137,860	7.85	1,774.10	1,082,201
113	LETTUCE		CWT					
114	MELONS - CANTALOUPE, ETC.		CWT					
115	HONEY BALL, HONEYDEW, ETC.	36	CWT	97.78	3,520	13.10	1,281.11	46,120
116	WATERMELON		CWT					
117	ONIONS, DRY	130	CWT	221.94	28,852	10.73	2,381.75	306,628
118	ONIONS, GREEN	9,982	CWT	404.00	4,036,792	5.65	2,281.24	22,764,138
119	PEAS, GREEN (PROCESSING)	266	CWT	324.93	87,082	16.98	5,516.40	1,470,384
120	PEAS, GREEN (FRESH MARKET)	4,869	TON	2.23	10,842	248.57	553.50	2,694,981
121	PEPPERS (ALL KINDS)	5	CWT	60.00	300	5.00	300.00	1,500
122	POTATOES, EARLY	65	CWT	85.00	5,525	16.00	1,360.00	88,400
123	POTATOES, LATE	14,640	CWT	383.15	5,585,880	4.19	1,606.81	23,849,078
124	SQUASH	62,109	CWT	416.81	25,889,189	4.25	1,772.07	110,061,639
125	TOMATOES (CANNING)	133	CWT	140.46	18,680	4.79	672.14	89,394
126	TOMATOES (FRESH MARKET)	22	TON	30.00	660	280.00	7,600.00	166,000
127	OTHER VEGETABLES	30	CWT	75.07	2,252	20.88	1,567.07	47,012
128	TOTAL VEGETABLES	643	CWT	259.98	167,166	116.84	30,116.93	19,364,646
		140,418					1,640.94	230,417,767
137	TOTAL NURSERY	3,667	M				4,222.37	15,867,875
	SEEDS							
141	ALFALFA							
142	CLOVER (ALL KINDS)	21,350	CWT	11.83	252,532	102.62	1,213.85	25,916,718
143	CORN	9,309	CWT	5.01	46,644	66.95	345.46	3,215,904
144	GRASS (ALL KINDS)	10,479	CWT	32.58	341,451	30.71	1,000.73	10,486,659
145	LETTUCE	6,750	CWT	8.94	60,340	46.53	407.06	2,747,677
146	ONION	724	CWT	3.98	2,807	146.32	567.27	410,707
147	PEA	2,063	CWT	5.10	10,461	392.93	2,002.16	4,110,430
148	POTATO (ALL KINDS)	15,440	CWT	31.11	480,360	9.84	306.35	4,730,104
149	SUGAR BEET	1,118	CWT	246.34	275,410	5.48	1,349.37	1,509,600
150	OTHER SEED	261	CWT	17.79	4,644	40.00	711.72	185,760
151	TOTAL SEEDS	19,491	CWT	18.88	367,929	33.46	631.67	12,311,902
		86,975					784.51	68,623,362
	FRUITS							
161	APPLES							
162	APRICOTS	75,009	TON	13.88	1,041,022	234.23	3,280.82	243,840,822
163	BERRIES (ALL KINDS)	476	TON	5.99	2,850	357.82	2,142.48	1,019,820
164	CHERRIES	1,801	CWT	85.05	153,160	39.19	3,333.21	6,003,110
165	CITRUS- GRAPEFRUIT	13,017	TON	6.23	81,106	660.50	4,063.07	52,886,866
166	LEMONS AND LIMES		CWT					
167	ORANGES AND TANGERINES		CWT					
168	DATES		TON					
169	GRAPES, TABLE	836	TON	7.61	6,365	239.95	1,828.82	1,527,305
170	GRAPES, OTHER	19,403	TON	7.10	137,778	235.29	1,670.74	32,417,410
171	OLIVES		TON					
172	PEACHES	1,792	TON	7.28	13,043	344.68	2,508.58	4,495,380
173	PEARS	6,592	TON	12.12	79,903	162.47	1,969.29	12,981,833
174	PRUNES AND PLUMS	1,815	TON	13.76	24,971	165.06	2,270.79	4,121,482
176	OTHER FRUITS	109	TON	5.58	608	313.72	1,749.83	190,742
178	TOTAL FRUITS	130,850					2,573.57	369,356,168
	NUTS							
181	ALMONDS		TON					
182	PECANS		CWT					
183	WALNUTS		TON					
184	OTHER NUTS	3	TON	1.00	3	1,400.00	1,400.00	4,200
185	TOTAL NUTS	3					1,400.00	4,200
191	FAMILY GARDENS AND ORCHARDS	2,276	VAL				568.50	1,293,900
192	TOTAL ALL CROPS	1,369,928						1,069,528,281
193	LESS MULTIPLE CROPPED	5,157						
194	TOTAL HARVESTED CROPLAND AND PASTURE	1,364,771					772.69	1,069,528,281

CROP PRODUCTION REPORT 1984

PROJECT AND SUBDIVISION: PACIFIC NORTHWEST REGION
STATE: IDAHO, MONTANA, OREGON, WASHINGTON, WYOMING
TYPE OF SERVICE: SUPPLEMENTAL

REGION PN

ACREAGE SUMMARY

	LANDS IN IRRIGATION ROTATION (ACRES)	CLASS 1-4	CLASS 6	TOTAL
11	HARVESTED CROPLAND AND PASTURE (EQ. LINE 194)	1,330,411		1,330,411
12	CROPLAND NOT HARVESTED AND SOIL BUILDING	5,240		5,240
13	ACRES IRRIGATED (LINES 11 AND 12)	1,340,651		1,340,651
14	DRY CROPPED, FALLOW, OR IDLE	25,685		25,685
15	TOTAL AREA IN IRRIGATION ROTATION (LINES 13 AND 14)	1,366,336		1,366,336
	LANDS NOT IN IRRIGATION ROTATION (ACRES)			
16	DRY CROPPED, IDLE, FALLOW OR GRAZED	9,672		9,672
17	FARMSTEADS, ROADS, DITCHES, DRAINS	45,488		45,488
18	TOTAL AREA NOT IN IRRIGATION ROTATION (LINES 16 AND 17)	55,360		55,360
19	URBAN AND SUBURBAN LANDS	74,986		74,986
20	TOTAL IRRIGABLE AREA FOR SERVICE (LINES 15 AND 18 AND 19)	1,496,682		1,496,682
21	TOTAL IRRIGABLE AREA NOT FOR SERVICE			173,517
22	TOTAL IRRIGABLE AREA (LINES 20 AND 21)			1,670,199
23	CLASS 6 - TEMPORARILY IRRIGATED			

CROP VALUE SUMMARY

31	GROSS CROP VALUE (EQ LINE 194)		616,428,946	
	ADDITIONAL REVENUE-			
33	FEDERAL ASCS PAYMENTS	TOTAL $	1,691,342	
34	SUGAR PROGRAMS	TOTAL $	9,394,836	
35	TOTAL ADDITIONAL REVENUE (LINES 33 AND 34)		10,986,178	
36	TOTAL VALUE (LINES 31 AND 35)		627,415,123	
37	TOTAL IRRIGATED ACREAGE (EQ LINE 13)		1,340,651	
38	AVERAGE VALUE PER IRRIGATED ACRE (LINES 36 / 37)		467.99	

NUMBER OF FARMS AND POPULATION

		NO OF FARMS OPER. UNITS	IRRG. ACRES FOR SERVICE	POPULATION
41	FULL TIME FARMS	13,809	1,166,140	60,639
42	PART TIME FARMS	9,815	233,556	30,121
43	URBAN AND SUBURBAN LANDS (ACRES EQ LINE 19)		74,986	242,516
44	TOTAL (ACRES FROM LINE 20)	23,024	1,496,682	333,275

CROP PRODUCTION

ITEM	CROPS HARVESTED IN IRRIGATION ROTATION	ACRES	UNIT	--- YIELD --- PER ACRE	TOTAL	PER UNIT	--- VALUE OF CROPS --- PER ACRE	TOTAL
	CEREALS							
51	BARLEY	187,025	BU	84.61	13,270,069	2.35	198.81	31,217,360
52	CORN	36,896	BU	85.29	3,147,003	2.90	247.13	9,118,021
53	OATS	17,466	BU	79.96	1,396,507	1.63	130.24	2,274,676
54	RICE		CWT					
56	SORGHUMS (SORGO, KAFFIR, ETC.)	730	BU	76.00	54,720	3.50	266.00	191,520
57	WHEAT	192,069	BU	86.40	16,672,463	3.20	276.33	53,323,252
58	OTHER CEREALS	21,400	CWT	48.26	1,032,516	4.43	213.76	4,574,302
59	TOTAL CEREALS	426,475					236.12	100,699,131
	FORAGE							
61	ALFALFA HAY	258,291	TON	4.56	1,177,303	69.56	317.13	81,912,346
62	OTHER HAY	44,781	TON	3.18	142,475	55.66	177.72	7,958,854
63	IRRIGATED PASTURE	163,636	AUM	8.10	1,244,841	10.19	82.58	12,607,323
65	SILAGE OR ENSILAGE	38,790	TON	18.79	728,963	17.65	331.73	12,867,708
66	CROP RESIDUE- BEET TOPS		TON		4,010	10.00		40,100
67	STUBBLE, STALKS, ETC.		AUM		1,764,250	5.04		8,892,800
68	STRAW (ALL KINDS)		TON		56,410	22.99		1,297,116
70	OTHER FORAGE	200	TON	7.00	1,400	30.00	210.00	42,000
71	TOTAL FORAGE	485,698					263.76	126,797,648
	MISC. FIELD CROP							
81	BEANS, DRY AND EDIBLE	101,817	CWT	16.82	1,712,423	16.20	272.47	27,741,616
82	COTTON, LINT (UPLAND)		BALE					
83	COTTON, SEED (UPLAND)		TON					
84	COTTON, LINT (AM.PIMA)		BALE					
85	COTTON, SEED (AM.PIMA)		TON					
86	HOPS	10,631	TON	1.02	10,861	3,290.16	3,361.34	36,734,400
87	PEPPERMINT	11,326	LB	73.71	834,900	9.98	735.92	6,335,000
88	SPEARMINT	4,096	LB	72.47	296,832	12.86	931.61	3,815,858
89	SUGAR BEETS	53,430	TON	20.94	1,118,858	25.14	526.56	28,128,085
90	SOYBEANS		BU					
91	OTHER MISC. FIELD CROPS	15	TON	7.53	113	80.00	602.67	9,040
92	TOTAL MISC. FIELD CROPS	181,306					572.32	103,764,799

CROP PRODUCTION

ITEM	CROPS HARVESTED IN IRRIGATION ROTATION	ACRES	UNIT	--- YIELD --- PER ACRE	TOTAL	PER UNIT	--- VALUE OF CROPS --- PER ACRE	TOTAL
	VEGETABLES							
101	ASPARAGUS	4,274	CWT	30.71	131,248	40.04	1,229.50	5,254,900
102	BEANS (PROCESSING)	35	TON	1.00	35	600.00	600.00	21,000
103	BEANS (FRESH MARKET)	4	CWT	21.75	87	20.00	435.00	1,740
104	BROCCOLI		CWT					
105	CABBAGE		CWT					
106	CARROTS		CWT					
107	CAULIFLOWER		CWT					
108	CELERY		CWT					
109	CORN, SWEET (PROCESSING)	25,031	TON	7.19	180,014	56.40	398.44	9,973,440
110	CORN, SWEET (FRESH MARKET)	760	CWT	31.83	24,446	15.69	499.29	383,488
111	CUCUMBERS	7	CWT	15.00	105	15.00	225.00	1,575
112	GREENS (KALE, ETC.)		CWT					
113	LETTUCE		CWT					
114	MELONS - CANTALOUPS, ETC.	6	CWT	54.17	325	15.00	812.50	4,875
115	HONEY BALL, HONEYDEW, ETC.		CWT					
116	WATERMELON	294	CWT	127.15	37,382	10.02	1,274.31	374,648
117	ONIONS, DRY	6,036	CWT	321.89	1,942,931	3.76	1,210.38	7,308,654
118	ONIONS, GREEN		CWT					
119	PEAS, GREEN (PROCESSING)	160	TON	2.19	350	230.00	503.13	80,500
120	PEAS, GREEN (FRESH MARKET)		CWT					
121	PEPPERS (ALL KINDS)	133	CWT	37.36	4,968	18.11	601.88	80,048
122	POTATOES, EARLY	2,618	CWT	333.38	872,800	4.38	1,416.88	3,709,401
123	POTATOES, LATE	122,362	CWT	258.96	31,686,980	4.62	1,195.36	146,268,628
124	SQUASH	321	CWT	39.26	12,604	5.00	196.32	63,020
125	TOMATOES (CANNING)		TON					
126	TOMATOES (FRESH MARKET)	374	CWT	82.28	30,773	21.97	1,807.93	676,186
127	OTHER VEGETABLES	3	CWT	98.33	295	6.69	658.33	1,975
128	TOTAL VEGETABLES	162,426					1,072.48	174,198,928
137	TOTAL NURSERY	287	M				1,804.36	517,856
	SEEDS							
141	ALFALFA							
142	CLOVER (ALL KINDS)	5,576	CWT	4.68	26,124	98.73	462.40	2,578,275
143	CORN	772	CWT	5.69	4,394	80.00	455.34	351,520
144	GRASS (ALL KINDS)	4,650	CWT	23.88	111,036	28.44	631.35	2,933,775
145	LETTUCE	291	CWT	4.89	1,422	88.35	431.75	125,639
146	ONION		CWT					
147	PEA	913	CWT	5.20	5,668	429.63	2,663.89	2,431,950
148	POTATO (ALL KINDS)	9,412	CWT	25.42	239,290	13.46	342.04	3,219,260
149	SUGAR BEET	926	CWT	198.76	183,975	6.66	1,324.88	1,226,526
150	OTHER SEED	75	CWT	40.93	3,070	46.00	1,882.93	141,220
151	TOTAL SEEDS	484	CWT	12.37	5,988	25.46	314.95	152,436
		23,100					569.91	13,162,800
	FRUITS							
161	APPLES	23,040	TON	9.79	225,643	233.56	2,287.40	52,701,702
162	APRICOTS	161	TON	7.30	1,103	469.29	3,364.93	906,886
163	BERRIES (ALL KINDS)	129	CWT	17.05	2,199	47.33	806.74	104,070
164	CHERRIES	2,082	TON	5.26	10,958	681.51	3,588.95	7,468,040
165	CITRUS- GRAPEFRUIT		CWT					
166	LEMONS AND LIMES		CWT					
167	ORANGES AND TANGERINES		CWT					
168	DATES		TON					
169	GRAPES, TABLE	243	TON	6.14	1,248	183.79	943.81	229,370
170	GRAPES, OTHER	3,116	TON	6.66	20,427	300.47	1,970.34	6,137,600
171	OLIVES		TON					
172	PEACHES	2,126	TON	7.68	16,319	293.93	2,256.21	4,796,706
173	PEARS	12,442	TON	9.65	120,092	171.58	1,656.07	20,604,787
174	PRUNES AND PLUMS	2,487	TON	5.60	13,932	239.22	1,339.24	3,323,234
175	OTHER FRUITS	768	TON	1.01	776	733.80	741.45	569,490
176	TOTAL FRUITS	46,583					2,070.32	96,441,553
	NUTS							
181	ALMONDS		TON					
182	PECANS		CWT					
183	WALNUTS	20	TON	1.25	25	1,300.00	1,625.00	32,500
184	OTHER NUTS		TON					
185	TOTAL NUTS	20					1,625.00	32,500
191	FAMILY GARDENS AND ORCHARDS	3,777	VAL				480.28	1,813,660
192	TOTAL ALL CROPS	1,339,671						616,428,946
193	LESS MULTIPLE CROPPED	4,260						
194	TOTAL HARVESTED CROPLAND AND PASTURE	1,335,411					461.60	616,428,946

CROP PRODUCTION REPORT 1984

PROJECT AND SUBDIVISION: PACIFIC NORTHWEST REGION
STATE: IDAHO, MONTANA, OREGON, WASHINGTON, WYOMING
TYPE OF SERVICE: TEMPORARY

REGION PN

ACREAGE SUMMARY

		CLASS 1-4	CLASS 5	TOTAL
	LANDS IN IRRIGATION ROTATION (ACRES)			
11	HARVESTED CROPLAND AND PASTURE (EQ. LINE 194)	1,340		1,340
12	CROPLAND NOT HARVESTED AND SOIL BUILDING			
13	ACRES IRRIGATED (LINES 11 AND 12)	1,340		1,340
14	DRY CROPPED, FALLOW, OR IDLE	357		357
15	TOTAL AREA IN IRRIGATION ROTATION (LINES 13 AND 14)	1,697		1,697
	LANDS NOT IN IRRIGATION ROTATION (ACRES)			
16	DRY CROPPED, IDLE, FALLOW OR GRAZED	475		475
17	FARMSTEADS, ROADS, DITCHES, DRAINS	30		30
18	TOTAL AREA NOT IN IRRIGATION ROTATION (LINES 16 AND 17)	505		505
19	URBAN AND SUBURBAN LANDS			
20	TOTAL IRRIGABLE AREA FOR SERVICE (LINES 15 AND 18 AND 19)	2,202		2,202
21	TOTAL IRRIGABLE AREA NOT FOR SERVICE			
22	TOTAL IRRIGABLE AREA (LINES 20 AND 21)			2,202
23	CLASS 6 - TEMPORARILY IRRIGATED			

CROP VALUE SUMMARY

31	GROSS CROP VALUE (EQ LINE 194)			269,087
	ADDITIONAL REVENUE-			
33	FEDERAL ASCS PAYMENTS	TOTAL $	900	
34	SUGAR PROGRAMS	TOTAL $	936	
35	TOTAL ADDITIONAL REVENUE (LINES 33 AND 34)			1,836
36	TOTAL VALUE (LINES 31 AND 35)			270,923
37	TOTAL IRRIGATED ACREAGE (EQ LINE 13)			1,340
38	AVERAGE VALUE PER IRRIGATED ACRE (LINES 36 / 37)			202.18

NUMBER OF FARMS AND POPULATION

		NO OF FARMS OPER. UNITS	IRRG. ACRES FOR SERVICE	POPULATION
41	FULL TIME FARMS	32	2,202	96
42	PART TIME FARMS			
43	URBAN AND SUBURBAN LANDS (ACRES EQ LINE 19)			
44	TOTAL (ACRES FROM LINE 20)	32	2,202	96

CROP PRODUCTION

ITEM	CROPS HARVESTED IN IRRIGATION ROTATION	ACRES	UNIT	YIELD PER ACRE	YIELD TOTAL	VALUE OF CROPS PER UNIT	VALUE OF CROPS PER ACRE	VALUE OF CROPS TOTAL
	CEREALS							
61	BARLEY	461	BU	69.00	31,110	2.08	143.52	64,728
62	CORN	75	BU	66.00	4,875	3.30	214.51	16,068
63	OATS		BU					
64	RICE		CWT					
65	SORGHUMS (SORGO, KAFFIR, ETC.)		BU					
67	WHEAT	486	BU	77.00	37,422	3.13	241.01	117,131
68	OTHER CEREALS		CWT					
69	TOTAL CEREALS	1,012					195.60	197,947
	FORAGE							
61	ALFALFA HAY	96	TON	4.00	382	50.00	200.00	19,600
62	OTHER HAY		TON					
63	IRRIGATED PASTURE	114	AUM	5.00	570	8.00	40.00	4,560
66	SILAGE OR ENSILAGE	66	TON	16.00	1,064	15.00	240.00	15,840
66	CROP RESIDUE- BEET TOPS		TON					
67	STUBBLE, STALKS, ETC.		AUM					
68	STRAW (ALL KINDS)		TON					
70	OTHER FORAGE		TON					
71	TOTAL FORAGE	276					143.68	40,000
	MISC. FIELD CROP							
61	BEANS, DRY AND EDIBLE	22	CWT	18.00	396	15.00	270.00	5,940
62	COTTON, LINT (UPLAND)		BALE					
63	COTTON, SEED (UPLAND)		TON					
64	COTTON, LINT (AM.PIMA)		BALE					
65	COTTON, SEED (AM.PIMA)		TON					
66	HOPS		TON					
67	PEPPERMINT		LB					
68	SPEARMINT		LB					
69	SUGAR BEETS		TON					
70	SOYBEANS		BU					
71	TOTAL MISC. FIELD CROPS	22	TON				270.00	5,940

CROP PRODUCTION

ITEM	CROPS HARVESTED IN IRRIGATION ROTATION	ACRES	UNIT	YIELD PER ACRE	YIELD TOTAL	VALUE OF CROPS PER UNIT	VALUE OF CROPS PER ACRE	VALUE OF CROPS TOTAL
	VEGETABLES							
101	ASPARAGUS		CWT					
102	BEANS (PROCESSING)		TON					
103	BEANS (FRESH MARKET)		CWT					
104	BROCCOLI		CWT					
105	CABBAGE		CWT					
106	CARROTS		CWT					
107	CAULIFLOWER		CWT					
108	CELERY		CWT					
109	CORN, SWEET (PROCESSING)		TON					
110	CORN, SWEET (FRESH MARKET)		CWT					
111	CUCUMBERS		CWT					
112	GREENS (KALE, ETC.)		CWT					
113	LETTUCE		CWT					
114	MELONS - CANTALOUPE, ETC.		CWT					
115	HONEY BALL, HONEYDEW, ETC.		CWT					
116	WATERMELON		CWT					
117	ONIONS, DRY		CWT					
118	ONIONS, GREEN		CWT					
119	PEAS, GREEN (PROCESSING)		TON					
120	PEAS, GREEN (FRESH MARKET)		CWT					
121	PEPPERS (ALL KINDS)		CWT					
122	POTATOES, EARLY		CWT					
123	POTATOES, LATE	23	CWT	200.00	5,600	4.50	900.00	25,200
124	SQUASH		CWT					
125	TOMATOES (CANNING)		TON					
126	TOMATOES (FRESH MARKET)		CWT					
127	OTHER VEGETABLES		CWT					
128	TOTAL VEGETABLES	28					900.00	25,200
137	TOTAL NURSERY		M					
	SEEDS							
141	ALFALFA							
142	CLOVER (ALL KINDS)		CWT					
143	CORN		CWT					
144	GRASS (ALL KINDS)		CWT					
145	LETTUCE		CWT					
146	ONION		CWT					
147	PEA		CWT					
148	POTATO (ALL KINDS)		CWT					
149	SUGAR BEET		CWT					
150	OTHER SEED		CWT					
151	TOTAL SEEDS							
	FRUITS							
161	APPLES		TON					
162	APRICOTS		TON					
163	BERRIES (ALL KINDS)		TON					
164	CHERRIES		TON					
165	CITRUS- GRAPEFRUIT		CWT					
166	LEMONS AND LIMES		CWT					
167	ORANGES AND TANGERINES		CWT					
168	DATES		TON					
169	GRAPES, TABLE		TON					
170	GRAPES, OTHER		TON					
171	OLIVES		TON					
172	PEACHES		TON					
173	PEARS		TON					
174	PRUNES AND PLUMS		TON					
175	OTHER FRUITS		TON					
176	TOTAL FRUITS							
	NUTS							
181	ALMONDS		TON					
182	PECANS		CWT					
183	WALNUTS		TON					
184	OTHER NUTS		TON					
185	TOTAL NUTS							
191	FAMILY GARDENS AND ORCHARDS		VAL					
192	TOTAL ALL CROPS	1,340						269,087
193	LESS MULTIPLE CROPPED							
194	TOTAL HARVESTED CROPLAND AND PASTURE	1,340					200.82	269,087

CROP PRODUCTION REPORT 1984

PROJECT AND SUBDIVISION: ARNOLD
STATE: OREGON
TYPE OF SERVICE: FULL

REGION PN

ACREAGE SUMMARY

		CLASS 1-4	CLASS 5	TOTAL
	LANDS IN IRRIGATION ROTATION (ACRES)			
11	HARVESTED CROPLAND AND PASTURE (EQ LINE 194)	863		863
12	CROPLAND NOT HARVESTED AND SOIL BUILDING			
13	ACRES IRRIGATED (LINES 11 AND 12)	863		863
14	DRY CROPPED, FALLOW, OR IDLE	255		255
15	TOTAL AREA IN IRRIGATION ROTATION (LINES 13 AND 14)	1,118		1,118
	LANDS NOT IN IRRIGATION ROTATION (ACRES)			
16	DRY CROPPED, IDLE, FALLOW OR GRAZED			
17	FARMSTEADS, ROADS, DITCHES, DRAINS	26		26
18	TOTAL AREA NOT IN IRRIGATION ROTATION (LINES 16 AND 17)	26		26
19	URBAN AND SUBURBAN LANDS	3,148		3,148
20	TOTAL IRRIGABLE AREA FOR SERVICE (LINES 15 AND 18 AND 19)	4,292		4,292
21	TOTAL IRRIGABLE AREA NOT FOR SERVICE			
22	TOTAL IRRIGABLE AREA (LINES 20 AND 21)			4,292
23	CLASS 6 - TEMPORARILY IRRIGATED			

CROP VALUE SUMMARY

31	GROSS CROP VALUE (EQ LINE 194)		97,593
	ADDITIONAL REVENUE-		
33	FEDERAL ASCS PAYMENTS	TOTAL $	
34	SUGAR PROGRAMS	TOTAL $	
35	TOTAL ADDITIONAL REVENUE (LINES 33 AND 34)		
36	TOTAL VALUE (LINES 31 AND 35)		97,593
37	TOTAL IRRIGATED ACREAGE (EQ LINE 13)		863
38	AVERAGE VALUE PER IRRIGATED ACRE (LINES 36 / 37)		113.09

NUMBER OF FARMS AND POPULATION

		NO OF FARMS OPER. UNITS	IRRG. ACRES FOR SERVICE	POPULATION
41	FULL TIME FARMS	2	70	6
42	PART TIME FARMS	45	1,074	130
43	URBAN AND SUBURBAN LANDS (ACRES EQ LINE 19)		3,148	2,020
44	TOTAL (ACRES FROM LINE 20)	47	4,292	2,156

CROP PRODUCTION

ITEM	CROPS HARVESTED IN IRRIGATION ROTATION	ACRES	UNIT	YIELD PER ACRE	YIELD TOTAL	PER UNIT	VALUE OF CROPS PER ACRE	VALUE OF CROPS TOTAL
	CEREALS							
61	BARLEY	7	BU	70.00	490	2.23	156.14	1,093
62	CORN		BU					
63	OATS		BU					
64	RICE		CWT					
66	SORGHUMS (SORGO, KAFFIR, ETC.)		BU					
67	WHEAT		BU					
68	OTHER CEREALS		CWT					
69	TOTAL CEREALS	7					156.14	1,093
	FORAGE							
61	ALFALFA HAY	318	TON	3.20	700	78.00	165.09	52,500
62	OTHER HAY	78	TON	1.54	120	66.00	100.00	7,800
65	IRRIGATED PASTURE	480	AUM	5.78	2,600	7.00	40.44	18,200
66	SILAGE OR ENSILAGE		TON					
66	CROP RESIDUE- BEET TOPS		TON					
67	STUBBLE, STALKS, ETC.		AUM					
68	STRAW (ALL KINDS)		TON					
70	OTHER FORAGE		TON					
71	TOTAL FORAGE	846					92.79	78,500
	MISC. FIELD CROP							
61	BEANS, DRY AND EDIBLE		CWT					
62	COTTON, LINT (UPLAND)		BALE					
63	COTTON, SEED (UPLAND)		TON					
64	COTTON, LINT (AM.PIMA)		BALE					
65	COTTON, SEED (AM.PIMA)		TON					
66	HOPS		TON					
67	PEPPERMINT		LB					
68	SPEARMINT		LB					
69	SUGAR BEETS		TON					
60	SOYBEANS		BU					
61	OTHER MISC. FIELD CROPS		TON					
62	TOTAL MISC. FIELD CROPS							

CROP PRODUCTION

ITEM	CROPS HARVESTED IN IRRIGATION ROTATION	ACRES	UNIT	YIELD PER ACRE	YIELD TOTAL	PER UNIT	VALUE OF CROPS PER ACRE	VALUE OF CROPS TOTAL
	VEGETABLES							
101	ASPARAGUS		CWT					
102	BEANS (PROCESSING)		TON					
103	BEANS (FRESH MARKET)		CWT					
104	BROCCOLI		CWT					
105	CABBAGE		CWT					
106	CARROTS		CWT					
107	CAULIFLOWER		CWT					
108	CELERY		CWT					
109	CORN, SWEET (PROCESSING)		TON					
110	CORN, SWEET (FRESH MARKET)		CWT					
111	CUCUMBERS		CWT					
112	GREENS (KALE, ETC.)		CWT					
113	LETTUCE		CWT					
114	MELONS - CANTALOUPE, ETC.		CWT					
115	HONEY BALL, HONEYDEW, ETC.		CWT					
116	WATERMELON		CWT					
117	ONIONS, DRY		CWT					
118	ONIONS, GREEN		CWT					
119	PEAS, GREEN (PROCESSING)		TON					
120	PEAS, GREEN (FRESH MARKET)		CWT					
121	PEPPERS (ALL KINDS)		CWT					
122	POTATOES, EARLY		CWT					
123	POTATOES, LATE		CWT					
124	SQUASH		CWT					
125	TOMATOES (CANNING)		TON					
126	TOMATOES (FRESH MARKET)		CWT					
127	OTHER VEGETABLES		CWT					
128	TOTAL VEGETABLES							
137	TOTAL NURSERY	10	M				1,600.00	16,000
	SEEDS							
141	ALFALFA							
142	CLOVER (ALL KINDS)		CWT					
143	CORN		CWT					
144	GRASS (ALL KINDS)		CWT					
145	LETTUCE		CWT					
146	ONION		CWT					
147	PEA		CWT					
148	POTATO (ALL KINDS)		CWT					
149	SUGAR BEET		CWT					
150	OTHER SEED		CWT					
151	TOTAL SEEDS							
	FRUITS							
161	APPLES		TON					
162	APRICOTS		TON					
163	BERRIES (ALL KINDS)		CWT					
164	CHERRIES		TON					
166	CITRUS- GRAPEFRUIT		CWT					
166	LEMONS AND LIMES		CWT					
167	ORANGES AND TANGERINES		CWT					
168	DATES		TON					
169	GRAPES, TABLE		TON					
170	GRAPES, OTHER		TON					
171	OLIVES		TON					
172	PEACHES		TON					
173	PEARS		TON					
174	PRUNES AND PLUMS		TON					
175	OTHER FRUITS		TON					
176	TOTAL FRUITS							
	NUTS							
181	ALMONDS		TON					
182	PECANS		CWT					
183	WALNUTS		TON					
184	OTHER NUTS		TON					
185	TOTAL NUTS							
191	FAMILY GARDENS AND ORCHARDS		VAL					
192	TOTAL ALL CROPS	863						97,593
193	LESS MULTIPLE CROPPED							
194	TOTAL HARVESTED CROPLAND AND PASTURE	863					113.09	97,593

CROP PRODUCTION REPORT 1984

PROJECT AND SUBDIVISION AVONDALE
STATE IDAHO
TYPE OF SERVICE FULL

REGION PN

ACREAGE SUMMARY

		CLASS 1-4	CLASS 6	TOTAL
	LANDS IN IRRIGATION ROTATION (ACRES)			
11	HARVESTED CROPLAND AND PASTURE (EQ LINE 194)	194		194
12	CROPLAND NOT HARVESTED AND SOIL BUILDING	41		41
13	ACRES IRRIGATED (LINES 11 AND 12)	235		235
14	DRY CROPPED, FALLOW, OR IDLE	72		72
15	TOTAL AREA IN IRRIGATION ROTATION (LINES 13 AND 14)	307		307
	LANDS NOT IN IRRIGATION ROTATION (ACRES)			
16	DRY CROPPED, IDLE, FALLOW OR GRAZED	30		30
17	FARMSTEADS, ROADS, DITCHES, DRAINS	36		36
18	TOTAL AREA NOT IN IRRIGATION ROTATION (LINES 16 AND 17)	66		66
19	URBAN AND SUBURBAN LANDS	507		507
20	TOTAL IRRIGABLE AREA FOR SERVICE (LINES 16 AND 18 AND 19)	880		880
21	TOTAL IRRIGABLE AREA NOT FOR SERVICE			
22	TOTAL IRRIGABLE AREA (LINES 20 AND 21)			880
23	CLASS 6 - TEMPORARILY IRRIGATED			

CROP VALUE SUMMARY

31	GROSS CROP VALUE (EQ LINE 194)		48,952
	ADDITIONAL REVENUE-		
33	FEDERAL ASCS PAYMENTS	TOTAL $	
34	SUGAR PROGRAMS	TOTAL $	
35	TOTAL ADDITIONAL REVENUE (LINES 33 AND 34)		
36	TOTAL VALUE (LINES 31 AND 35)		48,952
37	TOTAL IRRIGATED ACREAGE (EQ LINE 13)		235
38	AVERAGE VALUE PER IRRIGATED ACRE (LINES 36 / 37)		208.31

NUMBER OF FARMS AND POPULATION

		NO OF FARMS OPER. UNITS	IRRG. ACRES FOR SERVICE	POPULATION
41	FULL TIME FARMS	2	70	7
42	PART TIME FARMS	56	303	250
43	URBAN AND SUBURBAN LANDS (ACRES EQ LINE 19)		507	2,650
44	TOTAL (ACRES FROM LINE 20)	58	880	2,907

CROP PRODUCTION

ITEM	CROPS HARVESTED IN IRRIGATION ROTATION	ACRES	UNIT	YIELD PER ACRE	YIELD TOTAL	VALUE PER UNIT	VALUE PER ACRE	VALUE TOTAL
	CEREALS							
51	BARLEY		BU					
52	CORN		BU					
53	OATS		BU					
54	RICE		CWT					
56	SORGHUMS (SORGO, KAFFIR, ETC.)		BU					
57	WHEAT		BU					
58	OTHER CEREALS		CWT					
59	TOTAL CEREALS							
	FORAGE							
61	ALFALFA HAY		TON					
62	OTHER HAY	43	TON	2.00	86	65.00	130.00	5,590
63	IRRIGATED PASTURE	106	AUM	4.50	477	6.00	27.00	2,862
65	SILAGE OR ENSILAGE		TON					
66	CROP RESIDUE- BEET TOPS		TON					
67	STUBBLE, STALKS, ETC.		AUM					
68	STRAW (ALL KINDS)		TON					
70	OTHER FORAGE		TON					
71	TOTAL FORAGE	149					58.72	8,452
	MISC. FIELD CROP							
81	BEANS, DRY AND EDIBLE		CWT					
82	COTTON, LINT (UPLAND)		BALE					
83	COTTON, SEED (UPLAND)		TON					
84	COTTON, LINT (AM.PIMA)		BALE					
85	COTTON, SEED (AM.PIMA)		TON					
86	HOPS		TON					
87	PEPPERMINT		LB					
88	SPEARMINT		LB					
89	SUGAR BEETS		TON					
90	SAFFLOWER		BU					
91	OTHER MISC. FIELD CROPS		TON					

CROP PRODUCTION

ITEM	CROPS HARVESTED IN IRRIGATION ROTATION	ACRES	UNIT	YIELD PER ACRE	YIELD TOTAL	VALUE PER UNIT	VALUE PER ACRE	VALUE TOTAL
	VEGETABLES							
101	ASPARAGUS		CWT					
102	BEANS (PROCESSING)		TON					
103	BEANS (FRESH MARKET)		CWT					
104	BROCCOLI		CWT					
105	CABBAGE		CWT					
106	CARROTS		CWT					
107	CAULIFLOWER		CWT					
108	CELERY		CWT					
109	CORN, SWEET (PROCESSING)		TON					
110	CORN, SWEET (FRESH MARKET)		CWT					
111	CUCUMBERS		CWT					
112	GREENS (KALE, ETC.)		CWT					
113	LETTUCE		CWT					
114	MELONS - CANTALOUPE, ETC.		CWT					
115	HONEY BALL, HONEYDEW, ETC.		CWT					
116	WATERMELON		CWT					
117	ONIONS, DRY		CWT					
118	ONIONS, GREEN		CWT					
119	PEAS, GREEN (PROCESSING)		TON					
120	PEAS, GREEN (FRESH MARKET)		CWT					
121	PEPPERS (ALL KINDS)		CWT					
122	POTATOES, EARLY		CWT					
123	POTATOES, LATE		CWT					
124	SQUASH		CWT					
125	TOMATOES (CANNING)		TON					
126	TOMATOES (FRESH MARKET)		CWT					
127	OTHER VEGETABLES		CWT					
128	TOTAL VEGETABLES							
137	TOTAL NURSERY		M					
	SEEDS							
141	ALFALFA		CWT					
142	CLOVER (ALL KINDS)		CWT					
143	CORN		CWT					
144	GRASS (ALL KINDS)		CWT					
145	LETTUCE		CWT					
146	ONION		CWT					
147	PEA		CWT					
148	POTATO (ALL KINDS)		CWT					
149	SUGAR BEET		CWT					
150	OTHER SEED		CWT					
151	TOTAL SEEDS							
	FRUITS							
161	APPLES		TON					
162	APRICOTS		TON					
163	BERRIES (ALL KINDS)		CWT					
164	CHERRIES		TON					
165	CITRUS- GRAPEFRUIT		CWT					
166	LEMONS AND LIMES		CWT					
167	ORANGES AND TANGERINES		CWT					
168	DATES		TON					
169	GRAPES, TABLE		TON					
170	GRAPES, OTHER		TON					
171	OLIVES		TON					
172	PEACHES		TON					
173	PEARS		TON					
174	PRUNES AND PLUMS		TON					
175	OTHER FRUITS		TON					
176	TOTAL FRUITS							
	NUTS							
181	ALMONDS		TON					
182	PECANS		CWT					
183	WALNUTS		TON					
184	OTHER NUTS		TON					
185	TOTAL NUTS							
191	FAMILY GARDENS AND ORCHARDS	48	VAL.				800.00	40,600
192	TOTAL ALL CROPS	194						48,862
193	LESS MULTIPLE CROPPED							
194	TOTAL HARVESTED CROPLAND AND PASTURE	194					252.33	48,862

CROP PRODUCTION REPORT 1984

PROJECT AND SUBDIVISION: BAKER
STATE: OREGON
TYPE OF SERVICE: SUPPLEMENTAL

REGION PN

ACREAGE SUMMARY

		CLASS 1-4	CLASS 5	TOTAL
	LANDS IN IRRIGATION ROTATION (ACRES)			
11	HARVESTED CROPLAND AND PASTURE (EQ. LINE 194)	24,720		24,720
12	CROPLAND NOT HARVESTED AND SOIL BUILDING			
13	ACRES IRRIGATED (LINES 11 AND 12)	24,720		24,720
14	DRY CROPPED, FALLOW, OR IDLE	150		150
15	TOTAL AREA IN IRRIGATION ROTATION (LINES 13 AND 14)	24,870		24,870
	LANDS NOT IN IRRIGATION ROTATION (ACRES)			
16	DRY CROPPED, IDLE, FALLOW OR GRAZED	337		337
17	FARMSTEADS, ROADS, DITCHES, DRAINS	475		475
18	TOTAL AREA NOT IN IRRIGATION ROTATION (LINES 16 AND 17)	812		812
19	URBAN AND SUBURBAN LANDS	599		599
20	TOTAL IRRIGABLE AREA FOR SERVICE (LINES 15 AND 18 AND 19)	26,281		26,281
21	TOTAL IRRIGABLE AREA NOT FOR SERVICE			
22	TOTAL IRRIGABLE AREA (LINES 20 AND 21)			26,281
23	CLASS 6 - TEMPORARILY IRRIGATED			

CROP VALUE SUMMARY

31	GROSS CROP VALUE (EQ LINE 194)		4,944,394
	ADDITIONAL REVENUE-		
33	FEDERAL ASCS PAYMENTS	TOTAL $	
34	SUGAR PROGRAMS	TOTAL $	
35	TOTAL ADDITIONAL REVENUE (LINES 33 AND 34)		
36	TOTAL VALUE (LINES 31 AND 35)		4,944,394
37	TOTAL IRRIGATED ACREAGE (EQ LINE 13)		24,720
38	AVERAGE VALUE PER IRRIGATED ACRE (LINES 36 / 37)		200.02

NUMBER OF FARMS AND POPULATION

		NO OF FARMS OPER. UNITS	IRRG. ACRES FOR SERVICE	POPULATION
41	FULL TIME FARMS	83	23,602	384
42	PART TIME FARMS	93	2,080	169
43	URBAN AND SUBURBAN LANDS (ACRES EQ LINE 19)		599	270
44	TOTAL (ACRES FROM LINE 20)	176	26,281	823

CROP PRODUCTION

ITEM	CROPS HARVESTED IN IRRIGATION ROTATION	ACRES	UNIT	YIELD PER ACRE	YIELD TOTAL	VALUE OF CROPS PER UNIT	VALUE OF CROPS PER ACRE	VALUE OF CROPS TOTAL
	CEREALS							
61	BARLEY	1,586	BU	81.19	128,760	2.58	209.57	331,580
62	CORN	50	BU	50.00	2,500	2.50	125.00	6,250
63	OATS	360	BU	86.67	31,200	1.82	158.00	56,880
64	RICE		CWT					
66	SORGHUMS (SORGO, KAFFIR, ETC.)		BU					
67	WHEAT	1,715	BU	76.92	131,925	3.41	262.00	449,329
68	OTHER CEREALS		CWT					
69	TOTAL CEREALS	3,711					227.44	844,039
	FORAGE							
61	ALFALFA HAY	6,195	TON	5.00	30,975	69.43	347.15	2,150,600
62	OTHER HAY	8,683	TON	3.19	27,732	44.13	140.93	1,223,724
63	IRRIGATED PASTURE	5,506	AUM	7.20	38,624	11.40	82.03	451,656
65	SILAGE OR ENSILAGE	175	TON	21.00	3,675	25.00	525.00	91,875
66	CROP RESIDUE- BEET TOPS		TON					
67	STUBBLE, STALKS, ETC.		AUM					
68	STRAW (ALL KINDS)		TON					
70	OTHER FORAGE	100	TON	4.00	400	50.00	200.00	20,000
71	TOTAL FORAGE	20,669					190.81	3,937,855
	MISC. FIELD CROP							
61	BEANS, DRY AND EDIBLE		CWT					
62	COTTON, LINT (UPLAND)		BALE					
63	COTTON, SEED (UPLAND)		TON					
64	COTTON, LINT (AM.PIMA)		BALE					
65	COTTON, SEED (AM.PIMA)		TON					
66	HOPS		TON					
67	PEPPERMINT		LB					
68	SPEARMINT		LB					
69	SUGAR BEETS		TON					
90	SOYBEANS		BU					
91	OTHER MISC. FIELD CROPS		TON					
92	TOTAL MISC. FIELD CROPS							

CROP PRODUCTION

ITEM	CROPS HARVESTED IN IRRIGATION ROTATION	ACRES	UNIT	YIELD PER ACRE	YIELD TOTAL	VALUE OF CROPS PER UNIT	VALUE OF CROPS PER ACRE	VALUE OF CROPS TOTAL
	VEGETABLES							
101	ASPARAGUS		CWT					
102	BEANS (PROCESSING)		TON					
103	BEANS (FRESH MARKET)		CWT					
104	BROCCOLI		CWT					
106	CABBAGE		CWT					
105	CARROTS		CWT					
107	CAULIFLOWER		CWT					
108	CELERY		CWT					
109	CORN, SWEET (PROCESSING)		TON					
110	CORN, SWEET (FRESH MARKET)		CWT					
111	CUCUMBERS		CWT					
112	GREENS (KALE, ETC.)		CWT					
113	LETTUCE		CWT					
114	MELONS - CANTALOUPE, ETC.		CWT					
115	HONEY BALL, HONEYDEW, ETC.		CWT					
116	WATERMELON		CWT					
117	ONIONS, DRY		CWT					
118	ONIONS, GREEN		CWT					
119	PEAS, GREEN (PROCESSING)	100	TON	2.00	200	275.00	550.00	55,000
120	PEAS, GREEN (FRESH MARKET)		CWT					
121	PEPPERS (ALL KINDS)		CWT					
122	POTATOES, EARLY		CWT					
123	POTATOES, LATE	200	CWT	100.00	20,000	5.00	500.00	100,000
124	SQUASH		CWT					
125	TOMATOES (CANNING)		TON					
126	TOMATOES (FRESH MARKET)		CWT					
127	OTHER VEGETABLES		CWT					
128	TOTAL VEGETABLES	300					516.67	155,000
137	TOTAL NURSERY		M					
	SEEDS							
141	ALFALFA		CWT					
142	CLOVER (ALL KINDS)		CWT					
143	CORN		CWT					
144	GRASS (ALL KINDS)		CWT					
145	LETTUCE		CWT					
146	ONION		CWT					
147	PEA		CWT					
148	POTATO (ALL KINDS)		CWT					
149	SUGAR BEET		CWT					
150	OTHER SEED		CWT					
151	TOTAL SEEDS							
	FRUITS							
161	APPLES		TON					
162	APRICOTS		TON					
163	BERRIES (ALL KINDS)		CWT					
164	CHERRIES		TON					
165	CITRUS- GRAPEFRUIT		CWT					
166	LEMONS AND LIMES		CWT					
167	ORANGES AND TANGERINES		CWT					
168	DATES		TON					
169	GRAPES, TABLE		TON					
170	GRAPES, OTHER		TON					
171	OLIVES		TON					
172	PEACHES		TON					
173	PEARS		TON					
174	PRUNES AND PLUMS		TON					
175	OTHER FRUITS		TON					
176	TOTAL FRUITS							
	NUTS							
181	ALMONDS		TON					
182	PECANS		CWT					
183	WALNUTS		TON					
184	OTHER NUTS		TON					
186	TOTAL NUTS							
191	FAMILY GARDENS AND ORCHARDS	50	VAL				150.00	7,500
192	TOTAL ALL CROPS	24,720						4,944,394
193	LESS MULTIPLE CROPPED							
194	TOTAL HARVESTED CROPLAND AND PASTURE	24,720					200.02	4,944,394

CROP PRODUCTION REPORT 1984

PROJECT AND SUBDIVISION: BITTER ROOT
STATE: MONTANA
TYPE OF SERVICE: FULL

REGION PN

ACREAGE SUMMARY

		CLASS 1-4	CLASS 6	TOTAL
	LANDS IN IRRIGATION ROTATION (ACRES)			
11	HARVESTED CROPLAND AND PASTURE (EQ LINE 194)	15,535		15,535
12	CROPLAND NOT HARVESTED AND SOIL BUILDING			
13	ACRES IRRIGATED (LINES 11 AND 12)	15,535		15,535
14	DRY CROPPED, FALLOW, OR IDLE	200		200
15	TOTAL AREA IN IRRIGATION ROTATION (LINES 13 AND 14)	15,735		15,735
	LANDS NOT IN IRRIGATION ROTATION (ACRES)			
16	DRY CROPPED, IDLE, FALLOW OR GRAZED			
17	FARMSTEADS, ROADS, DITCHES, DRAINS			
18	TOTAL AREA NOT IN IRRIGATION ROTATION (LINES 16 AND 17)	332		332
19	URBAN AND SUBURBAN LANDS	332		332
20	TOTAL IRRIGABLE AREA FOR SERVICE (LINES 15 AND 18 AND 19)	600		600
21	TOTAL IRRIGABLE AREA NOT FOR SERVICE	16,667		16,667
22	TOTAL IRRIGABLE AREA (LINES 20 AND 21)			16,667

23 CLASS 6 - TEMPORARILY IRRIGATED

CROP VALUE SUMMARY

31	GROSS CROP VALUE (EQ LINE 194)		3,222,357
	ADDITIONAL REVENUE-		
33	FEDERAL ASCS PAYMENTS	TOTAL $	
34	SUGAR PROGRAMS	TOTAL $	
35	TOTAL ADDITIONAL REVENUE (LINES 33 AND 34)		
36	TOTAL VALUE (LINES 31 AND 35)		3,222,357
37	TOTAL IRRIGATED ACREAGE (EQ LINE 13)		15,535
38	AVERAGE VALUE PER IRRIGATED ACRE (LINES 36 / 37)		207.43

NUMBER OF FARMS AND POPULATION

		NO OF FARMS OPER. UNITS	IRRG. ACRES FOR SERVICE	POPULATION
41	FULL TIME FARMS	79	7,784	320
42	PART TIME FARMS	605	8,283	2,286
43	URBAN AND SUBURBAN LANDS (ACRES EQ LINE 19)		600	1,020
44	TOTAL (ACRES FROM LINE 20)	684	16,667	3,626

CROP PRODUCTION

ITEM	CROPS HARVESTED IN IRRIGATION ROTATION	ACRES	UNIT	YIELD PER ACRE	YIELD TOTAL	VALUE OF CROPS PER UNIT	VALUE OF CROPS PER ACRE	VALUE OF CROPS TOTAL
	CEREALS							
51	BARLEY	980	BU	55.00	53,900	2.40	132.00	129,360
52	CORN		BU					
53	OATS	500	BU	75.00	37,500	6.75	506.25	253,125
54	RICE		CWT					
56	SORGHUMS (SORGO, KAFFIR, ETC.)		BU					
57	WHEAT	334	BU	65.00	28,390	3.46	293.25	97,946
58	OTHER CEREALS		CWT					
59	TOTAL CEREALS	1,814					264.85	480,431
	FORAGE							
61	ALFALFA HAY	5,010	TON	4.80	22,545	78.00	361.00	1,758,610
62	OTHER HAY	2,060	TON	2.00	4,100	67.00	134.00	274,700
63	IRRIGATED PASTURE	6,448	AUM	4.00	25,792	8.00	32.00	206,336
65	SILAGE OR ENSILAGE		TON					
66	CROP RESIDUE- BEET TOPS		TON					
67	STUBBLE, STALKS, ETC.		AUM					
68	STRAW (ALL KINDS)		TON					
70	OTHER FORAGE		TON					
71	TOTAL FORAGE	13,508					166.79	2,239,546
	MISC. FIELD CROP							
81	BEANS, DRY AND EDIBLE		CWT					
82	COTTON, LINT (UPLAND)		BALE					
83	COTTON, SEED (UPLAND)		TON					
84	COTTON, LINT (AM.PIMA)		BALE					
86	COTTON, SEED (AM.PIMA)		TON					
93	HOPS		TON					
97	PEPPERMINT		LB					
98	SPEARMINT		LB					
99	SUGAR BEETS		TON					
100	SUNFLOWER		BU					
101	OTHER MISC. FIELD CROPS		TON					
102	TOTAL MISC. FIELD CROPS							

CROP PRODUCTION

ITEM	CROPS HARVESTED IN IRRIGATION ROTATION	ACRES	UNIT	YIELD PER ACRE	YIELD TOTAL	VALUE OF CROPS PER UNIT	VALUE OF CROPS PER ACRE	VALUE OF CROPS TOTAL
	VEGETABLES							
101	ASPARAGUS		CWT					
102	BEANS (PROCESSING)		TON					
103	BEANS (FRESH MARKET)		CWT					
104	BROCCOLI		CWT					
105	CABBAGE		CWT					
106	CARROTS		CWT					
107	CAULIFLOWER		CWT					
108	CELERY		CWT					
109	CORN, SWEET (PROCESSING)		TON					
110	CORN, SWEET (FRESH MARKET)		CWT					
111	CUCUMBERS		CWT					
112	GREENS (KALE, ETC.)		CWT					
113	LETTUCE		CWT					
114	MELONS - CANTALOUPE, ETC.		CWT					
115	HONEY BALL, HONEYDEW, ETC.		CWT					
116	WATERMELON		CWT					
117	ONIONS, DRY		CWT					
118	ONIONS, GREEN		CWT					
119	PEAS, GREEN (PROCESSING)		TON					
120	PEAS, GREEN (FRESH MARKET)		CWT					
121	PEPPERS (ALL KINDS)		CWT					
122	POTATOES, EARLY		CWT					
123	POTATOES, LATE	50	CWT	300.00	15,000	6.50	1,950.00	97,500
124	SQUASH		CWT					
125	TOMATOES (CANNING)		TON					
126	TOMATOES (FRESH MARKET)		CWT					
127	OTHER VEGETABLES		CWT					
128	TOTAL VEGETABLES	50					1,950.00	97,500
137	TOTAL NURSERY	6	M				1,800.00	10,800
	SEEDS							
141	ALFALFA		CWT					
142	CLOVER (ALL KINDS)		CWT					
143	CORN		CWT					
144	GRASS (ALL KINDS)		CWT					
145	LETTUCE		CWT					
146	ONION		CWT					
147	PEA		CWT					
148	POTATO (ALL KINDS)		CWT					
149	SUGAR BEET		CWT					
150	OTHER SEED		CWT					
151	TOTAL SEEDS							
	FRUITS							
161	APPLES	147	TON	12.00	1,764	220.00	2,640.00	388,080
162	APRICOTS		TON					
163	BERRIES (ALL KINDS)		CWT					
164	CHERRIES		TON					
165	CITRUS- GRAPEFRUIT		CWT					
166	LEMONS AND LIMES		CWT					
167	ORANGES AND TANGERINES		CWT					
168	DATES		TON					
169	GRAPES, TABLE		TON					
170	GRAPES, OTHER		TON					
171	OLIVES		TON					
172	PEACHES		TON					
173	PEARS		TON					
174	PRUNES AND PLUMS		TON					
175	OTHER FRUITS		TON					
176	TOTAL FRUITS	147					2,640.00	388,080
	NUTS							
181	ALMONDS		TON					
182	PECANS		CWT					
183	WALNUTS		TON					
184	OTHER NUTS		TON					
186	TOTAL NUTS							
191	FAMILY GARDENS AND ORCHARDS	10	VAL				600.00	6,000
192	TOTAL ALL CROPS	16,636						3,222,357
193	LESS MULTIPLE CROPPED							
194	TOTAL HARVESTED CROPLAND AND PASTURE	15,535					207.43	3,222,357

CROP PRODUCTION REPORT 1984

PROJECT AND SUBDIVISION: BOISE
STATE: IDAHO-OREGON
TYPE OF SERVICE: FULL, SUPPLEMENTAL

REGION PN

ACREAGE SUMMARY

		CLASS 1-4	CLASS 6	TOTAL
	LANDS IN IRRIGATION ROTATION (ACRES)			
11	HARVESTED CROPLAND AND PASTURE (EQ LINE 194)	326,461		326,461
12	CROPLAND NOT HARVESTED AND SOIL BUILDING	578		578
13	ACRES IRRIGATED (LINES 11 AND 12)	327,039		327,039
14	DRY CROPPED, FALLOW, OR IDLE	2,080		2,080
15	TOTAL AREA IN IRRIGATION ROTATION (LINES 13 AND 14)	329,119		329,119
	LANDS NOT IN IRRIGATION ROTATION (ACRES)			
16	DRY CROPPED, IDLE, FALLOW OR GRAZED	5,439		5,439
17	FARMSTEADS, ROADS, DITCHES, DRAINS	21,553		21,553
18	TOTAL AREA NOT IN IRRIGATION ROTATION (LINES 16 AND 17)	26,992		26,992
19	URBAN AND SUBURBAN LANDS	35,261		35,261
20	TOTAL IRRIGABLE AREA FOR SERVICE (LINES 15 AND 18 AND 19)	391,372		391,372
21	TOTAL IRRIGABLE AREA NOT FOR SERVICE			
22	TOTAL IRRIGABLE AREA (LINES 20 AND 21)			391,372
23	CLASS 6 - TEMPORARILY IRRIGATED			

CROP VALUE SUMMARY

31	GROSS CROP VALUE (EQ LINE 194)		149,081,226
	ADDITIONAL REVENUE-		
33	FEDERAL ASCS PAYMENTS	TOTAL $	
34	SUGAR PROGRAMS	TOTAL $	
35	TOTAL ADDITIONAL REVENUE (LINES 33 AND 34)		
36	TOTAL VALUE (LINES 31 AND 35)		149,081,226
37	TOTAL IRRIGATED ACREAGE (EQ LINE 13)		327,039
38	AVERAGE VALUE PER IRRIGATED ACRE (LINES 36 / 37)		455.85

NUMBER OF FARMS AND POPULATION

		NO OF FARMS OPER. UNITS	IRRG. ACRES FOR SERVICE	POPULATION
41	FULL TIME FARMS	4,763	268,383	15,896
42	PART TIME FARMS	4,120	87,758	13,146
43	URBAN AND SUBURBAN LANDS (ACRES EQ LINE 19)		35,261	126,501
44	TOTAL (ACRES FROM LINE 20)	8,883	391,372	155,543

CROP PRODUCTION

ITEM	CROPS HARVESTED IN IRRIGATION ROTATION	ACRES	UNIT	YIELD PER ACRE	YIELD TOTAL	VALUE PER UNIT	VALUE OF CROPS PER ACRE	VALUE OF CROPS TOTAL
	CEREALS							
51	BARLEY	26,789	BU	85.88	2,300,644	2.50	214.69	5,751,365
52	CORN	15,807	BU	93.16	1,472,664	2.75	256.20	4,049,801
53	OATS	3,300	BU	92.80	306,237	1.77	164.26	542,039
54	RICE		CWT					
56	SORGHUMS (SORGO, KAFFIR, ETC.)	99	BU	71.63	7,091	3.70	265.02	26,237
57	WHEAT	30,980	BU	89.52	2,773,206	3.45	308.83	9,567,564
58	OTHER CEREALS	2,664	CWT	83.80	223,238	3.22	269.83	718,828
59	TOTAL CEREALS	79,639					259.37	20,656,834
	FORAGE							
61	ALFALFA HAY	80,958	TON	4.04	301,415	76.00	375.80	22,907,540
62	OTHER HAY	7,488	TON	3.88	28,902	57.00	220.01	1,647,414
63	IRRIGATED PASTURE	34,191	AUM	4.82	164,773	9.00	43.37	1,482,957
65	SILAGE OR ENSILAGE	30,881	TON	20.89	644,741	21.63	451.87	13,948,224
66	CROP RESIDUE- BEET TOPS		TON					
67	STUBBLE, STALKS, ETC.		AUM					
68	STRAW (ALL KINDS)		TON					
70	OTHER FORAGE		TON					
71	TOTAL FORAGE	133,486					299.53	39,986,135
	MISC. FIELD CROP							
81	BEANS, DRY AND EDIBLE	19,586	CWT	19.13	374,614	16.00	306.03	5,993,824
82	COTTON, LINT (UPLAND)		BALE					
83	COTTON, SEED (UPLAND)		TON					
84	COTTON, LINT (AM.PIMA)		BALE					
85	COTTON, SEED (AM.PIMA)		TON					
86	HOPS	2,786	TON	.62	1,731	3,163.34	1,966.16	5,476,750
87	PEPPERMINT	3,408	LB	73.38	250,076	10.00	733.79	2,500,760
88	SPEARMINT	2,864	LB	65.49	187,556	14.25	933.20	2,672,675
89	SUGAR BEETS	25,730	TON	23.78	584,366	31.00	737.27	17,495,346
90	SOYBEANS	9	BU	30.00	270	5.50	165.00	1,488
91	OTHER MISC. FIELD CROPS	184	TON	1.20	221	250.00	300.27	55,250
92	TOTAL MISC. FIELD CROPS	52,566					650.52	34,195,090

CROP PRODUCTION

ITEM	CROPS HARVESTED IN IRRIGATION ROTATION	ACRES	UNIT	YIELD PER ACRE	YIELD TOTAL	VALUE PER UNIT	VALUE OF CROPS PER ACRE	VALUE OF CROPS TOTAL
	VEGETABLES							
101	ASPARAGUS		CWT					
102	BEANS (PROCESSING)	2,354	TON	.60	1,412	240.00	143.96	338,880
103	BEANS (FRESH MARKET)		CWT					
104	BROCCOLI	2	CWT	60.00	120	36.00	2,160.00	4,320
106	CABBAGE	2	CWT	80.00	160	15.00	1,200.00	2,400
106	CARROTS	7	CWT	82.43	577	14.50	1,195.29	8,367
107	CAULIFLOWER	7	CWT	47.14	330	16.79	885.71	6,200
108	CELERY		CWT					
109	CORN, SWEET (PROCESSING)	5,199	TON	7.31	38,001	60.00	438.56	2,280,060
110	CORN, SWEET (FRESH MARKET)	759	CWT	40.39	30,658	17.60	708.67	536,616
111	CUCUMBERS		CWT					
112	GREENS (KALE, ETC.)		CWT					
113	LETTUCE		CWT					
114	MELONS - CANTALOUPE, ETC.	5	CWT	51.20	256	13.00	665.60	3,328
115	HONEY BALL, HONEYDEW, ETC.		CWT					
116	WATERMELON	57	CWT	400.91	22,852	14.00	5,612.77	319,928
117	ONIONS, DRY	4,239	CWT	336.81	1,423,508	3.75	1,259.30	5,336,166
118	ONIONS, GREEN		CWT					
119	PEAS, GREEN (PROCESSING)		TON					
120	PEAS, GREEN (FRESH MARKET)		CWT					
121	PEPPERS (ALL KINDS)		CWT					
122	POTATOES, EARLY	3,652	CWT	341.83	1,248,349	4.26	1,462.78	5,306,468
123	POTATOES, LATE	6,984	CWT	337.49	2,367,002	4.21	1,419.72	9,918,336
124	SQUASH	2	CWT	257.00	514	4.80	1,187.00	2,314
125	TOMATOES (CANNING)		TON					
126	TOMATOES (FRESH MARKET)	5	CWT	50.40	252	31.00	1,562.40	7,812
127	OTHER VEGETABLES	5	CWT	257.00	1,285	4.55	1,168.60	5,783
128	TOTAL VEGETABLES	23,279					1,034.19	24,074,686
137	TOTAL NURSERY	26	M				3,000.00	78,000
	SEEDS							
141	ALFALFA	9,864	CWT	4.96	48,930	100.00	496.05	4,893,000
142	CLOVER (ALL KINDS)	2,116	CWT	6.72	14,227	80.00	537.68	1,138,160
143	CORN	8,934	CWT	19.61	175,235	45.00	882.55	7,885,575
144	GRASS (ALL KINDS)	6	CWT	3.00	15	30.00	90.00	450
145	LETTUCE	424	CWT	3.21	1,361	150.00	481.49	204,180
146	ONION	754	CWT	4.56	3,461	450.00	2,054.17	1,553,980
147	PEA	301	CWT	23.62	7,109	10.22	243.40	73,263
148	POTATO (ALL KINDS)	36	CWT	250.00	8,750	6.00	1,500.00	52,500
149	SUGAR BEET	228	CWT	16.00	3,600	40.00	640.00	144,000
150	OTHER SEED	2,041	CWT	15.90	32,448	40.00	636.02	1,297,920
151	TOTAL SEEDS	24,701					698.03	17,241,068
	FRUITS							
161	APPLES	7,862	TON	6.51	51,193	130.00	846.49	6,656,090
162	APRICOTS	10	TON	5.20	52	500.00	2,600.00	26,000
163	BERRIES (ALL KINDS)	78	CWT	15.83	1,235	50.00	791.67	61,750
164	CHERRIES	942	TON	3.26	3,068	340.00	1,114.56	1,049,920
165	CITRUS- GRAPEFRUIT		CWT					
166	LEMONS AND LIMES		CWT					
167	ORANGES AND TANGERINES		CWT					
168	DATES		TON					
169	GRAPES, TABLE	33	TON	3.27	108	420.00	1,374.55	45,360
170	GRAPES, OTHER	126	TON	2.05	262	541.07	1,107.50	141,780
171	OLIVES		TON					
172	PEACHES	728	TON	4.20	3,057	350.00	1,469.71	1,069,950
173	PEARS	162	TON	4.24	614	108.00	449.40	66,284
174	PRUNES AND PLUMS	2,287	TON	5.50	12,570	280.00	1,539.98	3,519,600
175	OTHER FRUITS		TON					
176	TOTAL FRUITS	12,260					1,032.28	12,666,714
	NUTS							
181	ALMONDS		TON					
182	PECANS		CWT					
183	WALNUTS		TON					
184	OTHER NUTS		TON					
186	TOTAL NUTS							
191	FAMILY GARDENS AND ORCHARDS	484	VAL				400.00	193,600
192	TOTAL ALL CROPS	326,461						149,081,226
193	LESS MULTIPLE CROPPED							
194	TOTAL HARVESTED CROPLAND AND PASTURE	326,461					456.67	149,081,226

CROP PRODUCTION REPORT 1984

PROJECT AND SUBDIVISION: BURNT RIVER
STATE: OREGON
TYPE OF SERVICE: SUPPLEMENTAL

REGION PN

ACREAGE SUMMARY

		CLASS 1-4	CLASS 5	TOTAL
	LANDS IN IRRIGATION ROTATION (ACRES)			
11	HARVESTED CROPLAND AND PASTURE (EQ LINE 194)	15,070		15,070
12	CROPLAND NOT HARVESTED AND SOIL BUILDING			
13	ACRES IRRIGATED (LINES 11 AND 12)	15,070		15,070
14	DRY CROPPED, FALLOW, OR IDLE			
15	TOTAL AREA IN IRRIGATION ROTATION (LINES 13 AND 14)	15,070		15,070
	LANDS NOT IN IRRIGATION ROTATION (ACRES)			
16	DRY CROPPED, IDLE, FALLOW OR GRAZED			
17	FARMSTEADS, ROADS, DITCHES, DRAINS	130		130
18	TOTAL AREA NOT IN IRRIGATION ROTATION (LINES 16 AND 17)	130		130
19	URBAN AND SUBURBAN LANDS	416		416
20	TOTAL IRRIGABLE AREA FOR SERVICE (LINES 15 AND 18 AND 19)	15,616		15,616
21	TOTAL IRRIGABLE AREA NOT FOR SERVICE			
22	TOTAL IRRIGABLE AREA (LINES 20 AND 21)			15,616
23	CLASS 6 - TEMPORARILY IRRIGATED			

CROP VALUE SUMMARY

31	GROSS CROP VALUE (EQ LINE 194)		2,771,776
	ADDITIONAL REVENUE-		
33	FEDERAL ASCS PAYMENTS	TOTAL $	
34	SUGAR PROGRAMS	TOTAL $	
35	TOTAL ADDITIONAL REVENUE (LINES 33 AND 34)		
36	TOTAL VALUE (LINES 31 AND 35)		2,771,776
37	TOTAL IRRIGATED ACREAGE (EQ LINE 13)		15,070
38	AVERAGE VALUE PER IRRIGATED ACRE (LINES 36 / 37)		183.93

NUMBER OF FARMS AND POPULATION

		NO OF FARMS OPER. UNITS	IRRG. ACRES FOR SERVICE	POPULATION
41	FULL TIME FARMS	64	14,791	375
42	PART TIME FARMS	25	409	76
43	URBAN AND SUBURBAN LANDS (ACRES EQ LINE 19)		416	1,300
44	TOTAL (ACRES FROM LINE 20)	89	15,616	1,751

CROP PRODUCTION

ITEM	CROPS HARVESTED IN IRRIGATION ROTATION	ACRES	UNIT	--- YIELD --- PER ACRE	TOTAL	PER UNIT	--- VALUE OF CROPS --- PER ACRE	TOTAL
	CEREALS							
61	BARLEY	345	BU	74.00	25,530	2.40	177.60	61,272
62	CORN	320	BU	87.50	28,000	2.50	218.75	70,000
63	OATS		BU					
64	RICE		CWT					
66	SORGHUMS (SORGO, KAFFIR, ETC.)	720	BU	76.00	54,720	3.50	266.00	191,520
67	WHEAT		BU					
68	OTHER CEREALS		CWT					
69	TOTAL CEREALS	1,385					233.06	322,792
	FORAGE							
61	ALFALFA HAY	3,970	TON	3.80	15,086	75.00	285.00	1,131,450
62	OTHER HAY	5,320	TON	2.90	15,428	59.22	160.14	851,934
63	IRRIGATED PASTURE	3,840	AUM	8.00	30,720	8.00	64.00	245,760
65	SILAGE OR ENSILAGE	540	TON	18.00	9,720	22.00	396.00	213,840
66	CROP RESIDUE- BEET TOPS		TON					
67	STUBBLE, STALKS, ETC.		AUM					
68	STRAW (ALL KINDS)		TON					
70	OTHER FORAGE		TON					
71	TOTAL FORAGE	13,670					178.71	2,442,984
	MISC. FIELD CROP							
61	BEANS, DRY AND EDIBLE		CWT					
62	COTTON, LINT (UPLAND)		BALE					
63	COTTON, SEED (UPLAND)		TON					
64	COTTON, LINT (AM.PIMA)		BALE					
66	COTTON, SEED (AM.PIMA)		TON					
65	HOPS		TON					
67	PEPPERMINT		LB					
68	SPEARMINT		LB					
69	SUGAR BEETS		TON					
70	SUGARCANE		SU					
71	OTHER MISC. FIELD CROPS		TON					
72	TOTAL MISC. FIELD CROPS							

CROP PRODUCTION

ITEM	CROPS HARVESTED IN IRRIGATION ROTATION	ACRES	UNIT	--- YIELD --- PER ACRE	TOTAL	PER UNIT	--- VALUE OF CROPS --- PER ACRE	TOTAL
	VEGETABLES							
101	ASPARAGUS		CWT					
102	BEANS (PROCESSING)		TON					
103	BEANS (FRESH MARKET)		CWT					
104	BROCCOLI		CWT					
105	CABBAGE		CWT					
106	CARROTS		CWT					
107	CAULIFLOWER		CWT					
108	CELERY		CWT					
109	CORN, SWEET (PROCESSING)		TON					
110	CORN, SWEET (FRESH MARKET)		CWT					
111	CUCUMBERS		CWT					
112	GREENS (KALE, ETC.)		CWT					
113	LETTUCE		CWT					
114	MELONS - CANTALOUPE, ETC.		CWT					
115	HONEY BALL, HONEYDEW, ETC.		CWT					
116	WATERMELON		CWT					
117	ONIONS, DRY		CWT					
118	ONIONS, GREEN		CWT					
119	PEAS, GREEN (PROCESSING)		TON					
120	PEAS, GREEN (FRESH MARKET)		CWT					
121	PEPPERS (ALL KINDS)		CWT					
122	POTATOES, EARLY		CWT					
123	POTATOES, LATE		CWT					
124	SQUASH		CWT					
125	TOMATOES (CANNING)		TON					
126	TOMATOES (FRESH MARKET)		CWT					
127	OTHER VEGETABLES		CWT					
128	TOTAL VEGETABLES							
137	TOTAL NURSERY		M					
	SEEDS							
141	ALFALFA		CWT					
142	CLOVER (ALL KINDS)		CWT					
143	CORN		CWT					
144	GRASS (ALL KINDS)		CWT					
145	LETTUCE		CWT					
146	ONION		CWT					
147	PEA		CWT					
148	POTATO (ALL KINDS)		CWT					
149	SUGAR BEET		CWT					
150	OTHER SEED		CWT					
151	TOTAL SEEDS							
	FRUITS							
161	APPLES		TON					
162	APRICOTS		TON					
163	BERRIES (ALL KINDS)		CWT					
164	CHERRIES		TON					
165	CITRUS- GRAPEFRUIT		CWT					
166	LEMONS AND LIMES		CWT					
167	ORANGES AND TANGERINES		CWT					
168	DATES		TON					
169	GRAPES, TABLE		TON					
170	GRAPES, OTHER		TON					
171	OLIVES		TON					
172	PEACHES		TON					
173	PEARS		TON					
174	PRUNES AND PLUMS		TON					
175	OTHER FRUITS		TON					
176	TOTAL FRUITS							
	NUTS							
181	ALMONDS		TON					
182	PECANS		CWT					
183	WALNUTS		TON					
184	OTHER NUTS		TON					
185	TOTAL NUTS							
191	FAMILY GARDENS AND ORCHARDS	15	VAL				400.00	6,000
192	TOTAL ALL CROPS	15,070						2,771,776
193	LESS MULTIPLE CROPPED							
194	TOTAL HARVESTED CROPLAND AND PASTURE	15,070					183.93	2,771,776

CROP PRODUCTION REPORT 1984

PROJECT AND SUBDIVISION: CHIEF JOSEPH DAM
STATE: WASHINGTON
TYPE OF SERVICE: FULL,SUPPLEMENTAL

REGION PN

ACREAGE SUMMARY

		CLASS 1-4	CLASS 5	TOTAL
	LANDS IN IRRIGATION ROTATION (ACRES)			
11	HARVESTED CROPLAND AND PASTURE (EQ LINE 194)	24,663		24,663
12	CROPLAND NOT HARVESTED AND SOIL BUILDING	1,201		1,201
13	ACRES IRRIGATED (LINES 11 AND 12)	25,864		25,864
14	DRY CROPPED, FALLOW, OR IDLE	598		598
15	TOTAL AREA IN IRRIGATION ROTATION (LINES 13 AND 14)	26,462		26,462
	LANDS NOT IN IRRIGATION ROTATION (ACRES)			
16	DRY CROPPED, IDLE, FALLOW OR GRAZED	132		132
17	FARMSTEADS, ROADS, DITCHES, DRAINS	920		920
18	TOTAL AREA NOT IN IRRIGATION ROTATION (LINES 16 AND 17)	1,052		1,052
19	URBAN AND SUBURBAN LANDS	1,378		1,378
20	TOTAL IRRIGABLE AREA FOR SERVICE (LINES 15 AND 18 AND 19)	29,112		29,112
21	TOTAL IRRIGABLE AREA NOT FOR SERVICE			
22	TOTAL IRRIGABLE AREA (LINES 20 AND 21)			29,112

23 CLASS 6 - TEMPORARILY IRRIGATED

CROP VALUE SUMMARY

31	GROSS CROP VALUE (EQ LINE 194)		76,371,370
	ADDITIONAL REVENUE-		
33	FEDERAL ASCS PAYMENTS	TOTAL $	
34	SUGAR PROGRAMS	TOTAL $	
36	TOTAL ADDITIONAL REVENUE (LINES 33 AND 34)		
36	TOTAL VALUE (LINES 31 AND 36)		76,371,370
37	TOTAL IRRIGATED ACREAGE (EQ LINE 13)		26,064
38	AVERAGE VALUE PER IRRIGATED ACRE (LINES 36 / 37)		2,927.90

NUMBER OF FARMS AND POPULATION

		NO OF FARMS OPER. UNITS	IRRG. ACRES FOR SERVICE	POPULATION
41	FULL TIME FARMS	790	22,831	2,268
42	PART TIME FARMS	709	4,903	2,439
43	URBAN AND SUBURBAN LANDS (ACRES EQ LINE 19)		1,378	6,940
44	TOTAL (ACRES FROM LINE 20)	1,499	29,112	11,647

CROP PRODUCTION

ITEM	CROPS HARVESTED IN IRRIGATION ROTATION	ACRES	UNIT	--- YIELD --- PER ACRE	TOTAL	PER UNIT	--- VALUE OF CROPS --- PER ACRE	TOTAL
	CEREALS							
51	BARLEY		BU					
52	CORN		BU					
53	OATS		BU					
54	RICE		CWT					
56	SORGHUMS (SORGO, KAFFIR, ETC.)		BU					
57	WHEAT		BU					
58	OTHER CEREALS		CWT					
59	TOTAL CEREALS							
	FORAGE							
61	ALFALFA HAY	1,480	TON	4.67	6,907	71.04	331.64	490,665
62	OTHER HAY		TON					
63	IRRIGATED PASTURE	857	AUM	7.21	6,181	7.23	52.12	44,670
66	SILAGE OR ENSILAGE		TON					
66	CROP RESIDUE- BEET TOPS		TON					
67	STUBBLE, STALKS, ETC.		AUM					
69	STRAW (ALL KINDS)		TON					
70	OTHER FORAGE		TON					
71	TOTAL FORAGE	2,337					229.06	535,365
	MISC. FIELD CROP							
81	BEANS, DRY AND EDIBLE		CWT					
82	COTTON, LINT (UPLAND)		BALE					
83	COTTON, SEED (UPLAND)		TON					
84	COTTON, LINT (AM.PIMA)		BALE					
85	COTTON, SEED (AM.PIMA)		TON					
86	HOPS		TON					
87	PEPPERMINT		LB					
88	SPEARMINT		LB					
89	SUGAR BEETS		TON					
90	SOYBEANS		BU					
91	OTHER MISC. FIELD CROPS		TON					
92	TOTAL MISC. FIELD CROPS							

CROP PRODUCTION

ITEM	CROPS HARVESTED IN IRRIGATION ROTATION	ACRES	UNIT	--- YIELD --- PER ACRE	TOTAL	PER UNIT	--- VALUE OF CROPS --- PER ACRE	TOTAL
	VEGETABLES							
101	ASPARAGUS		CWT					
102	BEANS (PROCESSING)		TON					
103	BEANS (FRESH MARKET)		CWT					
104	BROCCOLI		CWT					
105	CABBAGE		CWT					
106	CARROTS		CWT					
107	CAULIFLOWER		CWT					
108	CELERY		CWT					
109	CORN, SWEET (PROCESSING)		TON					
110	CORN, SWEET (FRESH MARKET)		CWT					
111	CUCUMBERS		CWT					
112	GREENS (KALE, ETC.)		CWT					
113	LETTUCE		CWT					
114	MELONS - CANTALOUPE, ETC.		CWT					
115	HONEY BALL, HONEYDEW, ETC.		CWT					
116	WATERMELON		CWT					
117	ONIONS, DRY		CWT					
118	ONIONS, GREEN		CWT					
119	PEAS, GREEN (PROCESSING)		TON					
120	PEAS, GREEN (FRESH MARKET)		CWT					
121	PEPPERS (ALL KINDS)		CWT					
122	POTATOES, EARLY		CWT					
123	POTATOES, LATE		CWT					
124	SQUASH		CWT					
125	TOMATOES (CANNING)		TON					
126	TOMATOES (FRESH MARKET)		CWT					
127	OTHER VEGETABLES		CWT					
128	TOTAL VEGETABLES							
137	TOTAL NURSERY		M					
	SEEDS							
141	ALFALFA		CWT					
142	CLOVER (ALL KINDS)		CWT					
143	CORN		CWT					
144	GRASS (ALL KINDS)		CWT					
145	LETTUCE		CWT					
146	ONION		CWT					
147	PEA		CWT					
148	POTATO (ALL KINDS)		CWT					
149	SUGAR BEET		CWT					
150	OTHER SEED		CWT					
151	TOTAL SEEDS							
	FRUITS							
161	APPLES	20,843	TON	15.30	318,985	223.67	3,426.18	71,411,894
162	APRICOTS	20	TON	4.20	84	680.00	2,856.00	57,120
163	BERRIES (ALL KINDS)		CWT					
164	CHERRIES	631	TON	5.70	3,026	514.31	2,932.83	1,657,356
165	CITRUS- GRAPEFRUIT		CWT					
166	LEMONS AND LIMES		CWT					
167	ORANGES AND TANGERINES		CWT					
168	DATES		TON					
169	GRAPES, TABLE		TON					
170	GRAPES, OTHER		TON					
171	OLIVES		TON					
172	PEACHES	171	TON	6.66	1,139	492.26	3,276.94	560,166
173	PEARS	913	TON	10.56	9,656	229.27	2,435.38	2,214,260
174	PRUNES AND PLUMS		TON					
175	OTHER FRUITS		TON					
176	TOTAL FRUITS	22,476					3,372.22	75,600,816
	NUTS							
181	ALMONDS		TON					
182	PECANS		CWT					
183	WALNUTS		TON					
184	OTHER NUTS		TON					
186	TOTAL NUTS							
191	FAMILY GARDENS AND ORCHARDS	66	VAL				817.66	55,956
192	TOTAL ALL CROPS	24,663						76,371,370
193	LESS MULTIPLE CROPPED							
194	TOTAL HARVESTED CROPLAND AND PASTURE	24,663					3,069.22	76,371,370

CROP PRODUCTION REPORT 1984

PROJECT AND SUBDIVISION: COLUMBIA BASIN
STATE: WASHINGTON
TYPE OF SERVICE: FULL

REGION PN

ACREAGE SUMMARY

		CLASS 1-4	CLASS 6	TOTAL
	LANDS IN IRRIGATION ROTATION (ACRES)			
11	HARVESTED CROPLAND AND PASTURE (EQ LINE 194)	500,787		500,787
12	CROPLAND NOT HARVESTED AND SOIL BUILDING	16,591		16,591
13	ACRES IRRIGATED (LINES 11 AND 12)	517,378		517,378
14	DRY CROPPED, FALLOW, OR IDLE	8,764		8,764
15	TOTAL AREA IN IRRIGATION ROTATION (LINES 13 AND 14)	526,142		526,142
	LANDS NOT IN IRRIGATION ROTATION (ACRES)			
16	DRY CROPPED, IDLE, FALLOW OR GRAZED	1,840		1,840
17	FARMSTEADS, ROADS, DITCHES, DRAINS	10,091		10,091
18	TOTAL AREA NOT IN IRRIGATION ROTATION (LINES 16 AND 17)	11,931		11,931
19	URBAN AND SUBURBAN LANDS	6,256		6,256
20	TOTAL IRRIGABLE AREA FOR SERVICE (LINES 15 AND 18 AND 19)	544,328		544,328
21	TOTAL IRRIGABLE AREA NOT FOR SERVICE			550,672
22	TOTAL IRRIGABLE AREA (LINES 20 AND 21)			1,095,000
23	CLASS 6 - TEMPORARILY IRRIGATED			

CROP VALUE SUMMARY

31	GROSS CROP VALUE (EQ LINE 194)			336,667,277
	ADDITIONAL REVENUE-			
33	FEDERAL ASCS PAYMENTS	TOTAL $	1,654,275	
34	SUGAR PROGRAMS	TOTAL $		
35	TOTAL ADDITIONAL REVENUE (LINES 33 AND 34)			1,654,275
36	TOTAL VALUE (LINES 31 AND 35)			340,311,552
37	TOTAL IRRIGATED ACREAGE (EQ LINE 13)			517,378
38	AVERAGE VALUE PER IRRIGATED ACRE (LINES 36 / 37)			657.76

NUMBER OF FARMS AND POPULATION

		NO OF FARMS OPER. UNITS	IRRG. ACRES FOR SERVICE	POPULATION
41	FULL TIME FARMS	2,053	538,072	10,375
42	PART TIME FARMS			
43	URBAN AND SUBURBAN LANDS (ACRES EQ LINE 19)		6,256	6,022
44	TOTAL (ACRES FROM LINE 20)	2,053	544,328	16,397

CROP PRODUCTION

ITEM	CROPS HARVESTED IN IRRIGATION ROTATION	ACRES	UNIT	YIELD PER ACRE	YIELD TOTAL	VALUE OF CROPS PER UNIT	VALUE OF CROPS PER ACRE	VALUE OF CROPS TOTAL
	CEREALS							
61	BARLEY	11,148	BU	103.20	1,150,476	2.68	276.58	3,083,276
62	CORN	70,998	BU	140.37	9,966,716	2.94	412.66	29,299,204
63	OATS	386	BU	71.85	28,378	2.08	149.44	59,029
64	RICE		CWT					
65	SORGHUMS (SORGO, KAFFIR, ETC.)		BU					
67	WHEAT	95,064	BU	101.07	9,609,736	3.37	340.59	32,384,811
68	OTHER CEREALS	885	CWT	24.63	21,798	4.92	121.18	107,246
69	TOTAL CEREALS	178,510					363.76	64,933,566
	FORAGE							
61	ALFALFA HAY	126,330	TON	6.47	891,264	77.50	424.07	53,572,961
62	OTHER HAY	7,060	TON	4.60	32,485	63.25	291.03	2,054,676
63	IRRIGATED PASTURE	16,641	AUM	10.02	166,685	13.00	130.21	2,166,906
66	SILAGE OR ENSILAGE	6,848	TON	26.74	183,034	20.00	534.72	3,660,680
66	CROP RESIDUE- BEET TOPS		TON					
67	STUBBLE, STALKS, ETC.		AUM					
68	STRAW (ALL KINDS)		TON					
70	OTHER FORAGE		TON					
71	TOTAL FORAGE	156,877					391.74	61,455,222
	MISC. FIELD CROP							
61	BEANS, DRY AND EDIBLE	27,765	CWT	22.10	613,650	17.27	381.69	10,597,736
62	COTTON, LINT (UPLAND)		BALE					
63	COTTON, SEED (UPLAND)		TON					
64	COTTON, LINT (AM.PIMA)		BALE					
65	COTTON, SEED (AM.PIMA)		TON					
66	HOPS		TON					
67	PEPPERMINT	3,212	LB	71.01	228,074	10.10	717.17	2,303,548
68	SPEARMINT	1,694	LB	66.00	106,708	11.60	748.56	1,210,656
69	SUGAR BEETS		TON					
70	SUGARCANE		SU					
71	OTHER MISC. FIELD CROPS		TON					
72	TOTAL MISC. FIELD CROPS	32,671					433.00	14,110,699

CROP PRODUCTION

ITEM	CROPS HARVESTED IN IRRIGATION ROTATION	ACRES	UNIT	YIELD PER ACRE	YIELD TOTAL	VALUE OF CROPS PER UNIT	VALUE OF CROPS PER ACRE	VALUE OF CROPS TOTAL
	VEGETABLES							
101	ASPARAGUS	11,710	CWT	33.46	391,751	49.78	1,664.36	19,489,612
102	BEANS (PROCESSING)	3,087	TON	2.50	7,991	370.00	957.78	2,956,670
103	BEANS (FRESH MARKET)	1,001	CWT	18.69	18,706	35.00	654.02	654,678
104	BROCCOLI		CWT					
105	CABBAGE		CWT					
106	CARROTS		CWT					
107	CAULIFLOWER	2,306	CWT	373.09	860,367	2.11	787.23	1,815,364
108	CELERY		CWT					
109	CORN, SWEET (PROCESSING)		TON					
110	CORN, SWEET (FRESH MARKET)	10,234	CWT	7.69	78,653	87.50	672.48	6,882,139
111	CUCUMBERS		CWT					
112	GREENS (KALE, ETC.)		CWT					
113	LETTUCE		CWT					
114	MELONS - CANTALOUPE, ETC.		CWT					
115	HONEY BALL, HONEYDEW, ETC.		CWT					
116	WATERMELON		CWT					
117	ONIONS, DRY	2,913	CWT	399.47	1,163,642	9.45	3,774.95	10,998,417
118	ONIONS, GREEN	264	CWT	329.10	86,882	17.00	5,594.67	1,476,984
119	PEAS, GREEN (PROCESSING)	4,143	TON	2.26	9,361	261.00	589.72	2,443,221
120	PEAS, GREEN (FRESH MARKET)		CWT					
121	PEPPERS (ALL KINDS)		CWT					
122	POTATOES, EARLY	11,606	CWT	392.27	4,514,240	4.13	1,620.07	18,643,811
123	POTATOES, LATE	29,717	CWT	514.70	15,296,300	4.08	2,099.97	62,404,824
124	SQUASH		CWT					
125	TOMATOES (CANNING)		TON					
126	TOMATOES (FRESH MARKET)		CWT					
127	OTHER VEGETABLES	336	CWT	127.51	42,843	13.50	1,721.28	578,382
128	TOTAL VEGETABLES	77,219					1,662.06	128,342,069
137	TOTAL NURSERY	1,466	M				3,525.00	5,128,875
	SEEDS							
141	ALFALFA	5,321	CWT	7.33	39,024	84.50	619.72	3,297,528
142	CLOVER (ALL KINDS)	4,172	CWT	5.43	22,661	65.50	355.78	1,484,296
143	CORN	3,851	CWT	55.03	211,902	22.00	1,210.55	4,661,644
144	GRASS (ALL KINDS)	190	CWT	7.44	1,413	28.20	209.72	39,847
145	LETTUCE	14	CWT	5.14	72	75.10	386.21	5,407
146	ONION	345	CWT	7.43	2,563	260.00	1,931.54	666,380
147	PEA	13,936	CWT	32.09	447,230	9.75	312.80	4,360,483
148	POTATO (ALL KINDS)		CWT					
149	SUGAR BEET		CWT					
150	OTHER SEED	11,206	CWT	13.93	156,110	41.06	571.83	6,409,024
151	TOTAL SEEDS	39,037					536.03	20,924,820
	FRUITS							
161	APPLES	14,167	TON	9.17	129,947	235.00	2,155.54	30,537,545
162	APRICOTS	70	TON	8.71	610	490.00	4,270.00	298,900
163	BERRIES (ALL KINDS)	37	CWT	16.49	604	50.00	824.32	34,300
164	CHERRIES	1,466	TON	5.12	7,508	845.00	4,327.60	6,344,260
165	CITRUS- GRAPEFRUIT		CWT					
166	LEMONS AND LIMES		CWT					
167	ORANGES AND TANGERINES		CWT					
168	DATES		TON					
169	GRAPES, TABLE	250	TON	9.98	2,495	377.00	3,762.46	940,615
170	GRAPES, OTHER	2,606	TON	4.98	12,987	230.00	1,146.20	2,987,010
171	OLIVES		TON					
172	PEACHES	397	TON	8.66	3,439	486.00	4,209.96	1,671,364
173	PEARS	436	TON	8.56	3,732	226.00	1,935.92	839,700
174	PRUNES AND PLUMS	76	TON	7.00	532	151.00	1,057.00	80,332
175	OTHER FRUITS	20	TON	2.00	40	486.00	972.00	19,440
176	TOTAL FRUITS	19,525					2,240.89	43,753,368
	NUTS							
181	ALMONDS		TON					
182	PECANS		CWT					
183	WALNUTS		TON					
184	OTHER NUTS		TON					
185	TOTAL NUTS							
191	FAMILY GARDENS AND ORCHARDS	2	VAL				1,200.00	2,400
192	TOTAL ALL CROPS	505,226						336,667,277
193	LESS MULTIPLE CROPPED	4,439						
194	TOTAL HARVESTED CROPLAND AND PASTURE	500,787					672.26	336,667,277

CROP PRODUCTION REPORT 1984

PROJECT AND SUBDIVISION: CRESCENT LAKE DAM
STATE: OREGON
TYPE OF SERVICE: FULL

REGION PN

ACREAGE SUMMARY

		CLASS 1-4	CLASS 5	TOTAL
	LANDS IN IRRIGATION ROTATION (ACRES)			
11	HARVESTED CROPLAND AND PASTURE (EQ. LINE 194)	8,078		8,078
12	CROPLAND NOT HARVESTED AND SOIL BUILDING			
13	ACRES IRRIGATED (LINES 11 AND 12)	8,078		8,078
14	DRY CROPPED, FALLOW, OR IDLE			
15	TOTAL AREA IN IRRIGATION ROTATION (LINES 13 AND 14)	8,078		8,078
	LANDS NOT IN IRRIGATION ROTATION (ACRES)			
16	DRY CROPPED, IDLE, FALLOW OR GRAZED	238		238
17	FARMSTEADS, ROADS, DITCHES, DRAINS	292		292
18	TOTAL AREA NOT IN IRRIGATION ROTATION (LINES 16 AND 17)	530		530
19	URBAN AND SUBURBAN LANDS	120		120
20	TOTAL IRRIGABLE AREA FOR SERVICE (LINES 15 AND 18 AND 19)	8,728		8,728
21	TOTAL IRRIGABLE AREA NOT FOR SERVICE			1,572
22	TOTAL IRRIGABLE AREA (LINES 20 AND 21)			10,300
23	CLASS 6 - TEMPORARILY IRRIGATED			

CROP VALUE SUMMARY

31	GROSS CROP VALUE (EQ LINE 194)		1,148,616
	ADDITIONAL REVENUE-		
33	FEDERAL ASCS PAYMENTS	TOTAL $	
34	SUGAR PROGRAMS	TOTAL $	
35	TOTAL ADDITIONAL REVENUE (LINES 33 AND 34)		
36	TOTAL VALUE (LINES 31 AND 35)		1,148,616
37	TOTAL IRRIGATED ACREAGE (EQ LINE 13)		8,078
38	AVERAGE VALUE PER IRRIGATED ACRE (LINES 36 / 37)		142.19

NUMBER OF FARMS AND POPULATION

		NO OF FARMS OPER. UNITS	IRRG. ACRES FOR SERVICE	POPULATION
41	FULL TIME FARMS	18	1,723	60
42	PART TIME FARMS	509	6,885	2,172
43	URBAN AND SUBURBAN LANDS (ACRES EQ LINE 19)		120	310
44	TOTAL (ACRES FROM LINE 20)	527	8,728	2,542

CROP PRODUCTION

ITEM	CROPS HARVESTED IN IRRIGATION ROTATION	ACRES	UNIT	YIELD PER ACRE	YIELD TOTAL	VALUE OF CROPS PER UNIT	VALUE OF CROPS PER ACRE	VALUE OF CROPS TOTAL
	CEREALS							
51	BARLEY		BU					
52	CORN		BU					
53	OATS	72	BU	85.00	6,120	1.80	153.00	11,016
54	RICE		CWT					
56	SORGHUMS (SORGO, KAFFIR, ETC.)		BU					
57	WHEAT		BU					
58	OTHER CEREALS		CWT					
59	TOTAL CEREALS	72					153.00	11,016
	FORAGE							
61	ALFALFA HAY	3,166	TON	4.00	12,624	50.00	200.00	631,200
62	OTHER HAY	710	TON	3.00	2,130	40.00	120.00	86,200
63	IRRIGATED PASTURE	4,140	AUM	10.17	42,120	10.00	101.74	421,200
64	SILAGE OR ENSILAGE		TON					
66	CROP RESIDUE- BEET TOPS		TON					
67	STUBBLE, STALKS, ETC.		AUM					
68	STRAW (ALL KINDS)		TON					
70	OTHER FORAGE		TON					
71	TOTAL FORAGE	8,006					142.09	1,137,600
	MISC. FIELD CROP							
81	BEANS, DRY AND EDIBLE		CWT					
82	COTTON, LINT (UPLAND)		BALE					
83	COTTON, SEED (UPLAND)		TON					
84	COTTON, LINT (AM.PIMA)		BALE					
85	COTTON, SEED (AM.PIMA)		TON					
86	HOPS		TON					
87	PEPPERMINT		LB					
88	SPEARMINT		LB					
89	SUGAR BEETS		TON					
90	SOYBEANS		BU					
91	OTHER MISC. FIELD CROPS		TON					
92	TOTAL MISC. FIELD CROPS							

CROP PRODUCTION

ITEM	CROPS HARVESTED IN IRRIGATION ROTATION	ACRES	UNIT	YIELD PER ACRE	YIELD TOTAL	VALUE OF CROPS PER UNIT	VALUE OF CROPS PER ACRE	VALUE OF CROPS TOTAL
	VEGETABLES							
101	ASPARAGUS		CWT					
102	BEANS (PROCESSING)		TON					
103	BEANS (FRESH MARKET)		CWT					
104	BROCCOLI		CWT					
105	CABBAGE		CWT					
106	CARROTS		CWT					
107	CAULIFLOWER		CWT					
108	CELERY		CWT					
109	CORN, SWEET (PROCESSING)		TON					
110	CORN, SWEET (FRESH MARKET)		CWT					
111	CUCUMBERS		CWT					
112	GREENS (KALE, ETC.)		CWT					
113	LETTUCE		CWT					
114	MELONS - CANTALOUPE, ETC.		CWT					
115	HONEY BALL, HONEYDEW, ETC.		CWT					
116	WATERMELON		CWT					
117	ONIONS, DRY		CWT					
118	ONIONS, GREEN		CWT					
119	PEAS, GREEN (PROCESSING)		TON					
120	PEAS, GREEN (FRESH MARKET)		CWT					
121	PEPPERS (ALL KINDS)		CWT					
122	POTATOES, EARLY		CWT					
123	POTATOES, LATE		CWT					
124	SQUASH		CWT					
125	TOMATOES (CANNING)		TON					
126	TOMATOES (FRESH MARKET)		CWT					
127	OTHER VEGETABLES		CWT					
128	TOTAL VEGETABLES							
137	TOTAL NURSERY		M					
	SEEDS							
141	ALFALFA		CWT					
142	CLOVER (ALL KINDS)		CWT					
143	CORN		CWT					
144	GRASS (ALL KINDS)		CWT					
145	LETTUCE		CWT					
146	ONION		CWT					
147	PEA		CWT					
148	POTATO (ALL KINDS)		CWT					
149	SUGAR BEET		CWT					
150	OTHER SEED		CWT					
151	TOTAL SEEDS							
	FRUITS							
161	APPLES		TON					
162	APRICOTS		TON					
163	BERRIES (ALL KINDS)		CWT					
164	CHERRIES		TON					
165	CITRUS- GRAPEFRUIT		CWT					
166	LEMONS AND LIMES		CWT					
167	ORANGES AND TANGERINES		CWT					
168	DATES		TON					
169	GRAPES, TABLE		TON					
170	GRAPES, OTHER		TON					
171	OLIVES		TON					
172	PEACHES		TON					
173	PEARS		TON					
174	PRUNES AND PLUMS		TON					
175	OTHER FRUITS		TON					
176	TOTAL FRUITS							
	NUTS							
181	ALMONDS		TON					
182	PECANS		CWT					
183	WALNUTS		TON					
184	OTHER NUTS		TON					
185	TOTAL NUTS							
191	FAMILY GARDENS AND ORCHARDS		VAL					
192	TOTAL ALL CROPS	8,078						1,148,616
193	LESS MULTIPLE CROPPED							
194	TOTAL HARVESTED CROPLAND AND PASTURE	8,078					142.19	1,148,616

CROP PRODUCTION REPORT 1984

PROJECT AND SUBDIVISION: CROOKED RIVER
STATE: OREGON
TYPE OF SERVICE: FULL,SUPPLEMENTAL

REGION PN

ACREAGE SUMMARY

	LANDS IN IRRIGATION ROTATION (ACRES)	CLASS 1-4	CLASS 5	TOTAL
11	HARVESTED CROPLAND AND PASTURE (EQ LINE 194)	17,402		17,402
12	CROPLAND NOT HARVESTED AND SOIL BUILDING	100		100
13	ACRES IRRIGATED (LINES 11 AND 12)	17,502		17,502
14	DRY CROPPED, FALLOW, OR IDLE	500		500
15	TOTAL AREA IN IRRIGATION ROTATION (LINES 13 AND 14)	18,002		18,002
	LANDS NOT IN IRRIGATION ROTATION (ACRES)			
16	DRY CROPPED, IDLE, FALLOW OR GRAZED			
17	FARMSTEADS, ROADS, DITCHES, DRAINS	497		497
18	TOTAL AREA NOT IN IRRIGATION ROTATION (LINES 16 AND 17)	497		497
19	URBAN AND SUBURBAN LANDS	571		571
20	TOTAL IRRIGABLE AREA FOR SERVICE (LINES 15 AND 18 AND 19)	19,070		19,070
21	TOTAL IRRIGABLE AREA NOT FOR SERVICE			4,770
22	TOTAL IRRIGABLE AREA (LINES 20 AND 21)			23,840
23	CLASS 6 - TEMPORARILY IRRIGATED			

CROP VALUE SUMMARY

31	GROSS CROP VALUE (EQ LINE 194)		4,646,782
	ADDITIONAL REVENUE-		
33	FEDERAL ASCS PAYMENTS	TOTAL $	
34	SUGAR PROGRAMS	TOTAL $	
35	TOTAL ADDITIONAL REVENUE (LINES 33 AND 34)		
36	TOTAL VALUE (LINES 31 AND 35)		4,646,782
37	TOTAL IRRIGATED ACREAGE (EQ LINE 13)		17,502
38	AVERAGE VALUE PER IRRIGATED ACRE (LINES 36 / 37)		265.50

NUMBER OF FARMS AND POPULATION

		NO OF FARMS OPER. UNITS	IRRG. ACRES FOR SERVICE	POPULATION
41	FULL TIME FARMS	54	16,043	324
42	PART TIME FARMS	47	2,456	188
43	URBAN AND SUBURBAN LANDS (ACRES EQ LINE 19)		571	2,290
44	TOTAL (ACRES FROM LINE 20)	101	19,070	2,802

CROP PRODUCTION

ITEM	CROPS HARVESTED IN IRRIGATION ROTATION	ACRES	UNIT	YIELD PER ACRE	YIELD TOTAL	VALUE PER UNIT	VALUE OF CROPS PER ACRE	VALUE OF CROPS TOTAL
	CEREALS							
51	BARLEY	600	BU	91.98	73,588	2.26	207.68	166,304
52	CORN		BU					
53	OATS	66	BU	60.00	3,960	1.70	102.00	6,732
54	RICE		CWT					
56	SORGHUMS (SORGO, KAFFIR, ETC.)		BU					
57	WHEAT	1,933	BU	105.37	203,680	3.35	352.99	682,328
58	OTHER CEREALS	5	CWT	35.60	178	2.24	79.60	398
59	TOTAL CEREALS	2,604					305.19	855,763
	FORAGE							
61	ALFALFA HAY	5,063	TON	4.32	21,861	40.00	172.71	874,440
62	OTHER HAY	1,266	TON	2.66	3,351	30.00	79.41	100,530
63	IRRIGATED PASTURE	4,863	AUM	7.50	34,973	8.00	60.00	279,784
65	SILAGE OR ENSILAGE	90	TON	20.00	1,800	10.00	200.00	18,000
66	CROP RESIDUE- BEET TOPS		TON					
67	STUBBLE, STALKS, ETC.		AUM					
68	STRAW (ALL KINDS)		TON					
70	OTHER FORAGE	35	TON	5.00	175	20.00	100.00	3,500
71	TOTAL FORAGE	11,117					114.80	1,276,254
	MISC. FIELD CROP							
81	BEANS, DRY AND EDIBLE		CWT					
82	COTTON, LINT (UPLAND)		BALE					
83	COTTON, SEED (UPLAND)		TON					
84	COTTON, LINT (AM.PIMA)		BALE					
85	COTTON, SEED (AM.PIMA)		TON					
86	HOPS		TON					
87	PEPPERMINT	2,262	LB	61.80	141,664	9.60	687.14	1,546,732
88	SPEARMINT	74	LB	56.62	4,190	11.28	637.00	47,134
89	SUGAR BEETS		TON					
90	SUNFLOWERS		LB					
91	OTHER MISC. FIELD CROPS		TON					
92	TOTAL MISC. FIELD CROPS	2,336					660.70	1,593,870

CROP PRODUCTION

ITEM	CROPS HARVESTED IN IRRIGATION ROTATION	ACRES	UNIT	YIELD PER ACRE	YIELD TOTAL	VALUE PER UNIT	VALUE OF CROPS PER ACRE	VALUE OF CROPS TOTAL
	VEGETABLES							
101	ASPARAGUS		CWT					
102	BEANS (PROCESSING)		TON					
103	BEANS (FRESH MARKET)		CWT					
104	BROCCOLI		CWT					
105	CABBAGE		CWT					
106	CARROTS		CWT					
107	CAULIFLOWER		CWT					
108	CELERY		CWT					
109	CORN, SWEET (PROCESSING)		TON					
110	CORN, SWEET (FRESH MARKET)		CWT					
111	CUCUMBERS		CWT					
112	GREENS (KALE, ETC.)		CWT					
113	LETTUCE		CWT					
114	MELONS - CANTALOUPE, ETC.		CWT					
115	HONEY BALL, HONEYDEW, ETC.		CWT					
116	WATERMELON		CWT					
117	ONIONS, DRY		CWT					
118	ONIONS, GREEN		CWT					
119	PEAS, GREEN (PROCESSING)		TON					
120	PEAS, GREEN (FRESH MARKET)		CWT					
121	PEPPERS (ALL KINDS)		CWT					
122	POTATOES, EARLY		CWT					
123	POTATOES, LATE	916	CWT	324.21	296,980	3.50	1,134.76	1,039,430
124	SQUASH		CWT					
125	TOMATOES (CANNING)		TON					
126	TOMATOES (FRESH MARKET)		CWT					
127	OTHER VEGETABLES		CWT					
128	TOTAL VEGETABLES	916					1,134.76	1,039,430
137	TOTAL NURSERY		M					
	SEEDS							
141	ALFALFA							
142	CLOVER (ALL KINDS)		CWT					
143	CORN		CWT					
144	GRASS (ALL KINDS)		CWT					
145	LETTUCE	84	CWT	4.07	342	46.00	185.21	15,560
146	ONION		CWT					
147	PEA		CWT					
148	POTATO (ALL KINDS)	46	CWT	34.00	1,830	10.00	340.00	18,300
149	SUGAR BEET		CWT					
150	OTHER SEED		CWT					
151	TOTAL SEEDS	35	CWT	90.71	3,175	13.00	1,179.29	41,275
		164					438.61	71,968
	FRUITS							
161	APPLES		TON					
162	APRICOTS		TON					
163	BERRIES (ALL KINDS)		CWT					
164	CHERRIES		TON					
165	CITRUS- GRAPEFRUIT		CWT					
166	LEMONS AND LIMES		CWT					
167	ORANGES AND TANGERINES		CWT					
168	DATES		TON					
169	GRAPES, TABLE		TON					
170	GRAPES, OTHER		TON					
171	OLIVES		TON					
172	PEACHES		TON					
173	PEARS		TON					
174	PRUNES AND PLUMS		TON					
175	OTHER FRUITS		TON					
176	TOTAL FRUITS							
	NUTS							
181	ALMONDS		TON					
182	PECANS		CWT					
183	WALNUTS		TON					
184	OTHER NUTS		TON					
185	TOTAL NUTS							
191	FAMILY GARDENS AND ORCHARDS	36	VAL				300.00	10,800
192	TOTAL ALL CROPS	17,402						4,646,782
193	LESS MULTIPLE CROPPED							
194	TOTAL HARVESTED CROPLAND AND PASTURE	17,402					267.02	4,646,782

CROP PRODUCTION REPORT 1984

PROJECT AND SUBDIVISION: DALTON GARDENS
STATE: IDAHO
TYPE OF SERVICE: FULL

REGION PN

ACREAGE SUMMARY

		CLASS 1-4	CLASS 6	TOTAL
	LANDS IN IRRIGATION ROTATION (ACRES)			
11	HARVESTED CROPLAND AND PASTURE (EQ LINE 194)	9		9
12	CROPLAND NOT HARVESTED AND SOIL BUILDING			
13	ACRES IRRIGATED (LINES 11 AND 12)	9		9
14	DRY CROPPED, FALLOW, OR IDLE			
15	TOTAL AREA IN IRRIGATION ROTATION (LINES 13 AND 14)	9		9
	LANDS NOT IN IRRIGATION ROTATION (ACRES)			
16	DRY CROPPED, IDLE, FALLOW OR GRAZED	9		9
17	FARMSTEADS, ROADS, DITCHES, DRAINS	2		2
18	TOTAL AREA NOT IN IRRIGATION ROTATION (LINES 16 AND 17)	11		11
19	URBAN AND SUBURBAN LANDS	961		961
20	TOTAL IRRIGABLE AREA FOR SERVICE (LINES 15 AND 18 AND 19)	981		981
21	TOTAL IRRIGABLE AREA NOT FOR SERVICE			
22	TOTAL IRRIGABLE AREA (LINES 20 AND 21)			981
23	CLASS 6 - TEMPORARILY IRRIGATED			

CROP VALUE SUMMARY

31	GROSS CROP VALUE (EQ LINE 194)		360
	ADDITIONAL REVENUE-		
33	FEDERAL ASCS PAYMENTS	TOTAL $	
34	SUGAR PROGRAMS	TOTAL $	
35	TOTAL ADDITIONAL REVENUE (LINES 33 AND 34)		
36	TOTAL VALUE (LINES 31 AND 35)		360
37	TOTAL IRRIGATED ACREAGE (EQ LINE 13)		9
38	AVERAGE VALUE PER IRRIGATED ACRE (LINES 36 / 37)		40.00

NUMBER OF FARMS AND POPULATION

		NO OF FARMS OPER. UNITS	IRRG. ACRES FOR SERVICE	POPULATION
41	FULL TIME FARMS			
42	PART TIME FARMS	2	20	6
43	URBAN AND SUBURBAN LANDS (ACRES EQ LINE 19)		961	2,810
44	TOTAL (ACRES FROM LINE 20)	2	981	2,816

CROP PRODUCTION

ITEM	CROPS HARVESTED IN IRRIGATION ROTATION	ACRES	UNIT	YIELD PER ACRE	YIELD TOTAL	VALUE OF CROPS PER UNIT	VALUE OF CROPS PER ACRE	VALUE OF CROPS TOTAL
	CEREALS							
61	BARLEY		BU					
62	CORN		BU					
63	OATS		BU					
64	RICE		CWT					
66	SORGHUMS (SORGO, KAFFIR, ETC.)		BU					
67	WHEAT		BU					
68	OTHER CEREALS		CWT					
69	TOTAL CEREALS							
	FORAGE							
61	ALFALFA HAY		TON					
62	OTHER HAY		TON					
63	IRRIGATED PASTURE	9	AUM	4.00	36	10.00	40.00	360
66	SILAGE OR ENSILAGE		TON					
66	CROP RESIDUE- BEET TOPS		TON					
67	STUBBLE, STALKS, ETC.		AUM					
68	STRAW (ALL KINDS)		TON					
70	OTHER FORAGE		TON					
71	TOTAL FORAGE	9					40.00	360
	MISC. FIELD CROP							
61	BEANS, DRY AND EDIBLE		CWT					
62	COTTON, LINT (UPLAND)		BALE					
63	COTTON, SEED (UPLAND)		TON					
64	COTTON, LINT (AM.PIMA)		BALE					
65	COTTON, SEED (AM.PIMA)		TON					
66	HOPS		TON					
67	PEPPERMINT		LB					
68	SPEARMINT		LB					
69	SUGAR BEETS		TON					
60	SOYBEANS		BU					
61	OTHER MISC. FIELD CROPS		TON					
62	TOTAL MISC. FIELD CROPS							

CROP PRODUCTION

ITEM	CROPS HARVESTED IN IRRIGATION ROTATION	ACRES	UNIT	YIELD PER ACRE	YIELD TOTAL	VALUE OF CROPS PER UNIT	VALUE OF CROPS PER ACRE	VALUE OF CROPS TOTAL
	VEGETABLES							
101	ASPARAGUS		CWT					
102	BEANS (PROCESSING)		TON					
103	BEANS (FRESH MARKET)		CWT					
104	BROCCOLI		CWT					
105	CABBAGE		CWT					
106	CARROTS		CWT					
107	CAULIFLOWER		CWT					
108	CELERY		CWT					
109	CORN, SWEET (PROCESSING)		TON					
110	CORN, SWEET (FRESH MARKET)		CWT					
111	CUCUMBERS		CWT					
112	GREENS (KALE, ETC.)		CWT					
113	LETTUCE		CWT					
114	MELONS - CANTALOUPE, ETC.		CWT					
115	HONEY BALL, HONEYDEW, ETC.		CWT					
116	WATERMELON		CWT					
117	ONIONS, DRY		CWT					
118	ONIONS, GREEN		CWT					
119	PEAS, GREEN (PROCESSING)		TON					
120	PEAS, GREEN (FRESH MARKET)		CWT					
121	PEPPERS (ALL KINDS)		CWT					
122	POTATOES, EARLY		CWT					
123	POTATOES, LATE		CWT					
124	SQUASH		CWT					
125	TOMATOES (CANNING)		TON					
126	TOMATOES (FRESH MARKET)		CWT					
127	OTHER VEGETABLES		CWT					
128	TOTAL VEGETABLES							
137	TOTAL NURSERY		M					
	SEEDS							
141	ALFALFA		CWT					
142	CLOVER (ALL KINDS)		CWT					
143	CORN		CWT					
144	GRASS (ALL KINDS)		CWT					
145	LETTUCE		CWT					
146	ONION		CWT					
147	PEA		CWT					
148	POTATO (ALL KINDS)		CWT					
149	SUGAR BEET		CWT					
150	OTHER SEED		CWT					
151	TOTAL SEEDS							
	FRUITS							
161	APPLES		TON					
162	APRICOTS		TON					
163	BERRIES (ALL KINDS)		CWT					
164	CHERRIES		TON					
165	CITRUS- GRAPEFRUIT		CWT					
166	LEMONS AND LIMES		CWT					
167	ORANGES AND TANGERINES		CWT					
168	DATES		TON					
169	GRAPES, TABLE		TON					
170	GRAPES, OTHER		TON					
171	OLIVES		TON					
172	PEACHES		TON					
173	PEARS		TON					
174	PRUNES AND PLUMS		TON					
175	OTHER FRUITS		TON					
178	TOTAL FRUITS							
	NUTS							
181	ALMONDS		TON					
182	PECANS		CWT					
183	WALNUTS		TON					
184	OTHER NUTS		TON					
185	TOTAL NUTS							
191	FAMILY GARDENS AND ORCHARDS		VAL					
192	TOTAL ALL CROPS	9						360
193	LESS MULTIPLE CROPPED							
194	TOTAL HARVESTED CROPLAND AND PASTURE	9					40.00	360

CROP PRODUCTION REPORT 1984

PROJECT AND SUBDIVISION: DESCHUTES
STATE: OREGON
TYPE OF SERVICE: FULL,SUPPLEMENTAL

REGION PN

ACREAGE SUMMARY

	LANDS IN IRRIGATION ROTATION (ACRES)	CLASS 1-4	CLASS 6	TOTAL
11	HARVESTED CROPLAND AND PASTURE (EQ LINE 194)	89,731		89,731
12	CROPLAND NOT HARVESTED AND SOIL BUILDING	406		406
13	ACRES IRRIGATED (LINES 11 AND 12)	90,137		90,137
14	DRY CROPPED, FALLOW, OR IDLE	4,550		4,550
15	TOTAL AREA IN IRRIGATION ROTATION (LINES 13 AND 14)	94,687		94,687
	LANDS NOT IN IRRIGATION ROTATION (ACRES)			
16	DRY CROPPED, IDLE, FALLOW OR GRAZED			
17	FARMSTEADS, ROADS, DITCHES, DRAINS			
18	TOTAL AREA NOT IN IRRIGATION ROTATION (LINES 16 AND 17)	1,503		1,503
19	URBAN AND SUBURBAN LANDS	1,503		1,503
20	TOTAL IRRIGABLE AREA FOR SERVICE (LINES 15 AND 18 AND 19)	1,556		1,556
21	TOTAL IRRIGABLE AREA NOT FOR SERVICE	97,746		97,746
22	TOTAL IRRIGABLE AREA (LINES 20 AND 21)			97,746
23	CLASS 6 - TEMPORARILY IRRIGATED			

CROP VALUE SUMMARY

31	GROSS CROP VALUE (EQ LINE 194)			38,811,054
	ADDITIONAL REVENUE-			
33	FEDERAL ASCS PAYMENTS	TOTAL $	1,500,000	
34	SUGAR PROGRAMS	TOTAL $		
35	TOTAL ADDITIONAL REVENUE (LINES 33 AND 34)			1,500,000
36	TOTAL VALUE (LINES 31 AND 35)			40,311,054
37	TOTAL IRRIGATED ACREAGE (EQ LINE 13)			90,137
38	AVERAGE VALUE PER IRRIGATED ACRE (LINES 36 / 37)			447.22

NUMBER OF FARMS AND POPULATION

		NO OF FARMS OPER. UNITS	IRRG. ACRES FOR SERVICE	POPULATION
41	FULL TIME FARMS	469	62,272	1,278
42	PART TIME FARMS	1,016	33,918	6,048
43	URBAN AND SUBURBAN LANDS (ACRES EQ LINE 19)		1,556	6,970
44	TOTAL (ACRES FROM LINE 20)	1,485	97,746	13,296

CROP PRODUCTION

ITEM	CROPS HARVESTED IN IRRIGATION ROTATION	ACRES	UNIT	PER ACRE	YIELD TOTAL	YIELD PER UNIT	VALUE OF CROPS PER ACRE	VALUE OF CROPS TOTAL
	CEREALS							
51	BARLEY	2,711	BU	80.66	243,656	2.26	303.12	660,660
52	CORN		BU					
53	OATS		BU					
54	RICE	2,937	BU	90.28	265,164	1.70	153.46	450,762
56	SORGHUMS (SORGO, KAFFIR, ETC.)		CWT					
57	WHEAT		BU					
58	OTHER CEREALS	18,166	BU	90.47	1,606,966	3.35	333.21	6,363,337
59	TOTAL CEREALS		CWT					
		21,804					292.63	6,364,759
	FORAGE							
61	ALFALFA HAY	16,361	TON	4.75	77,696	75.00	356.38	5,827,200
62	OTHER HAY	7,587	TON	2.83	21,723	55.00	155.43	1,194,763
63	IRRIGATED PASTURE	24,240	AUM	6.00	145,438	10.00	60.00	1,454,380
65	SILAGE OR ENSILAGE	78	TON	14.91	1,163	12.00	178.92	13,956
66	CROP RESIDUE- BEET TOPS		TON					
67	STUBBLE, STALKS, ETC.		AUM		1,770,000	5.00		8,850,000
68	STRAW (ALL KINDS)		TON		1,830	10.00		18,300
70	OTHER FORAGE		TON					
71	TOTAL FORAGE	48,356					358.98	17,358,619
	MISC. FIELD CROP							
81	BEANS, DRY AND EDIBLE		CWT					
82	COTTON, LINT (UPLAND)		BALE					
83	COTTON, SEED (UPLAND)		TON					
84	COTTON, LINT (AM.PIMA)		BALE					
85	COTTON, SEED (AM.PIMA)		TON					
86	HOPS		TON					
87	PEPPERMINT	8,236	LB	83.22	630,708	9.60	600.63	4,946,726
88	SPEARMINT	187	LB	40.63	7,580	11.26	454.02	86,276
89	SUGAR BEETS		TON					
90	WHEAT		BU					
91	OTHER MISC. FIELD CROPS	.00	TON	.00	1	6,176.00	392.76	0,176
92	TOTAL MISC. FIELD CROPS	8,423					888.76	0,052,176

CROP PRODUCTION

ITEM	CROPS HARVESTED IN IRRIGATION ROTATION	ACRES	UNIT	PER ACRE	YIELD TOTAL	YIELD PER UNIT	VALUE OF CROPS PER ACRE	VALUE OF CROPS TOTAL
	VEGETABLES							
101	ASPARAGUS		CWT					
102	BEANS (PROCESSING)	30	TON	12.00	360	40.00	480.00	14,400
103	BEANS (FRESH MARKET)		CWT					
104	BROCCOLI		CWT					
105	CABBAGE		CWT					
106	CARROTS		CWT					
107	CAULIFLOWER		CWT					
108	CELERY		CWT					
109	CORN, SWEET (PROCESSING)		TON					
110	CORN, SWEET (FRESH MARKET)		CWT					
111	CUCUMBERS		CWT					
112	GREENS (KALE, ETC.)		CWT					
113	LETTUCE		CWT					
114	MELONS - CANTALOUPE, ETC.		CWT					
115	HONEY BALL, HONEYDEW, ETC.		CWT					
116	WATERMELON		CWT					
117	ONIONS, DRY		CWT					
118	ONIONS, GREEN		CWT					
119	PEAS, GREEN (PROCESSING)		TON					
120	PEAS, GREEN (FRESH MARKET)		CWT					
121	PEPPERS (ALL KINDS)		CWT					
122	POTATOES, EARLY		CWT					
123	POTATOES, LATE	2,492	CWT	346.32	863,019	3.50	1,212.11	3,020,567
124	SQUASH		CWT					
125	TOMATOES (CANNING)		TON					
126	TOMATOES (FRESH MARKET)		CWT					
127	OTHER VEGETABLES		CWT					
128	TOTAL VEGETABLES	2,522					1,203.40	3,034,967
137	TOTAL NURSERY	51	M				2,000.00	102,000
	SEEDS							
141	ALFALFA							
142	CLOVER (ALL KINDS)	19	CWT	5.63	107	145.00	816.56	15,515
143	CORN	17	CWT	5.66	96	125.00	705.88	12,000
144	GRASS (ALL KINDS)		CWT					
145	LETTUCE	5,130	CWT	9.61	49,403	45.00	432.59	2,223,090
146	ONION	146	CWT	5.66	830	150.00	852.74	124,500
147	PEA	109	CWT	1.06	116	500.00	541.28	59,000
148	POTATO (ALL KINDS)	103	CWT	22.57	2,325	10.00	220.73	23,250
149	SUGAR BEET	936	CWT	229.39	214,475	7.00	1,605.70	1,501,325
150	OTHER SEED		CWT					
151	TOTAL SEEDS	1,671	CWT	64.59	120,857	23.63	1,526.36	2,855,851
		8,330					817.19	6,814,631
	FRUITS							
161	APPLES		TON					
162	APRICOTS		TON					
163	BERRIES (ALL KINDS)		CWT					
164	CHERRIES		TON					
165	CITRUS- GRAPEFRUIT		CWT					
166	LEMONS AND LIMES		CWT					
167	ORANGES AND TANGERINES		CWT					
168	DATES		TON					
169	GRAPES, TABLE		TON					
170	GRAPES, OTHER		TON					
171	OLIVES		TON					
172	PEACHES		TON					
173	PEARS		TON					
174	PRUNES AND PLUMS		TON					
175	OTHER FRUITS		TON					
176	TOTAL FRUITS	6	TON	13	1	1,302.00	150.25	1,202
		6					150.25	1,202
	NUTS							
181	ALMONDS		TON					
182	PECANS		CWT					
183	WALNUTS		TON					
184	OTHER NUTS		TON					
186	TOTAL NUTS							
191	FAMILY GARDENS AND ORCHARDS	208	VAL				369.23	76,800
192	TOTAL ALL CROPS	89,731						38,811,054
193	LESS MULTIPLE CROPPED							
194	TOTAL HARVESTED CROPLAND AND PASTURE	89,731					432.63	38,811,054

CROP PRODUCTION REPORT 1984

PROJECT AND SUBDIVISION: FREMONTOWN
STATE: MONTANA
TYPE OF SERVICE: FULL

REGION PN

ACREAGE SUMMARY

		CLASS 1-4	CLASS 5	TOTAL
	LANDS IN IRRIGATION ROTATION (ACRES)			
11	HARVESTED CROPLAND AND PASTURE (EQ. LINE 194)	3,850		3,850
12	CROPLAND NOT HARVESTED AND SOIL BUILDING			
13	ACRES IRRIGATED (LINES 11 AND 12)	3,850		3,850
14	DRY CROPPED, FALLOW, OR IDLE	150		150
15	TOTAL AREA IN IRRIGATION ROTATION (LINES 13 AND 14)	4,000		4,000
	LANDS NOT IN IRRIGATION ROTATION (ACRES)			
16	DRY CROPPED, IDLE, FALLOW OR GRAZED			
17	FARMSTEADS, ROADS, DITCHES, DRAINS	117		117
18	TOTAL AREA NOT IN IRRIGATION ROTATION (LINES 16 AND 17)	117		117
19	URBAN AND SUBURBAN LANDS	750		750
20	TOTAL IRRIGABLE AREA FOR SERVICE (LINES 15 AND 18 AND 19)	4,867		4,867
21	TOTAL IRRIGABLE AREA NOT FOR SERVICE			
22	TOTAL IRRIGABLE AREA (LINES 20 AND 21)			4,867
23	CLASS 6 - TEMPORARILY IRRIGATED			

CROP VALUE SUMMARY

31	GROSS CROP VALUE (EQ LINE 194)		979,389
	ADDITIONAL REVENUE-		
33	FEDERAL ASCS PAYMENTS	TOTAL $	
34	SUGAR PROGRAMS	TOTAL $	
35	TOTAL ADDITIONAL REVENUE (LINES 33 AND 34)		
36	TOTAL VALUE (LINES 31 AND 35)		979,389
37	TOTAL IRRIGATED ACREAGE (EQ LINE 13)		3,850
38	AVERAGE VALUE PER IRRIGATED ACRE (LINES 36 / 37)		254.39

NUMBER OF FARMS AND POPULATION

		NO OF FARMS OPER. UNITS	IRRG. ACRES FOR SERVICE	POPULATION
41	FULL TIME FARMS	12	3,278	30
42	PART TIME FARMS	29	839	57
43	URBAN AND SUBURBAN LANDS (ACRES EQ LINE 19)		750	820
44	TOTAL (ACRES FROM LINE 20)	41	4,867	907

CROP PRODUCTION

ITEM	CROPS HARVESTED IN IRRIGATION ROTATION	ACRES	UNIT	YIELD PER ACRE	YIELD TOTAL	VALUE OF CROPS PER UNIT	VALUE OF CROPS PER ACRE	VALUE OF CROPS TOTAL
	CEREALS							
61	BARLEY	200	BU	60.00	12,000	2.40	144.00	28,800
62	CORN		BU					
63	OATS	45	BU	75.00	3,376	6.75	506.24	22,781
64	RICE		CWT					
65	SORGHUMS (SORGO, KAFFIR, ETC.)		BU					
67	WHEAT	190	BU	80.00	15,200	3.45	276.00	52,440
68	OTHER CEREALS		CWT					
69	TOTAL CEREALS	435					239.13	104,021
	FORAGE							
61	ALFALFA HAY	2,265	TON	4.20	9,513	78.00	327.60	742,014
62	OTHER HAY	620	TON	2.00	1,240	68.60	137.20	85,064
63	IRRIGATED PASTURE	460	AUM	3.80	1,610	8.00	28.00	12,880
65	SILAGE OR ENSILAGE	70	TON	23.00	1,610	22.00	506.00	35,420
66	CROP RESIDUE- BEET TOPS		TON					
67	STUBBLE, STALKS, ETC.		AUM					
68	STRAW (ALL KINDS)		TON					
70	OTHER FORAGE		TON					
71	TOTAL FORAGE	3,415					286.33	876,378
	MISC. FIELD CROP							
61	BEANS, DRY AND EDIBLE		CWT					
62	COTTON, LINT (UPLAND)		BALE					
63	COTTON, SEED (UPLAND)		TON					
64	COTTON, LINT (AM.PIMA)		BALE					
65	COTTON, SEED (AM.PIMA)		TON					
66	HOPS		TON					
67	PEPPERMINT		LB					
68	SPEARMINT		LB					
69	SUGAR BEETS		TON					
90	SOYBEANS		BU					
91	OTHER MISC. FIELD CROPS		TON					
92	TOTAL MISC. FIELD CROPS							

CROP PRODUCTION

ITEM	CROPS HARVESTED IN IRRIGATION ROTATION	ACRES	UNIT	YIELD PER ACRE	YIELD TOTAL	VALUE OF CROPS PER UNIT	VALUE OF CROPS PER ACRE	VALUE OF CROPS TOTAL
	VEGETABLES							
101	ASPARAGUS		CWT					
102	BEANS (PROCESSING)		TON					
103	BEANS (FRESH MARKET)		CWT					
104	BROCCOLI		CWT					
105	CABBAGE		CWT					
106	CARROTS		CWT					
107	CAULIFLOWER		CWT					
108	CELERY		CWT					
109	CORN, SWEET (PROCESSING)		TON					
110	CORN, SWEET (FRESH MARKET)		CWT					
111	CUCUMBERS		CWT					
112	GREENS (KALE, ETC.)		CWT					
113	LETTUCE		CWT					
114	MELONS - CANTALOUPE, ETC.		CWT					
115	HONEY BALL, HONEYDEW, ETC.		CWT					
116	WATERMELON		CWT					
117	ONIONS, DRY		CWT					
118	ONIONS, GREEN		CWT					
119	PEAS, GREEN (PROCESSING)		TON					
120	PEAS, GREEN (FRESH MARKET)		CWT					
121	PEPPERS (ALL KINDS)		CWT					
122	POTATOES, EARLY		CWT					
123	POTATOES, LATE		CWT					
124	SQUASH		CWT					
125	TOMATOES (CANNING)		TON					
126	TOMATOES (FRESH MARKET)		CWT					
127	OTHER VEGETABLES		CWT					
128	TOTAL VEGETABLES							
137	TOTAL NURSERY		M					
	SEEDS							
141	ALFALFA		CWT					
142	CLOVER (ALL KINDS)		CWT					
143	CORN		CWT					
144	GRASS (ALL KINDS)		CWT					
146	LETTUCE		CWT					
146	ONION		CWT					
147	PEA		CWT					
148	POTATO (ALL KINDS)		CWT					
149	SUGAR BEET		CWT					
150	OTHER SEED		CWT					
151	TOTAL SEEDS							
	FRUITS							
161	APPLES		TON					
162	APRICOTS		TON					
163	BERRIES (ALL KINDS)		CWT					
164	CHERRIES		TON					
165	CITRUS- GRAPEFRUIT		CWT					
166	LEMONS AND LIMES		CWT					
167	ORANGES AND TANGERINES	9	CWT					
168	DATES		TON					
169	GRAPES, TABLE		TON					
170	GRAPES, OTHER		TON					
171	OLIVES		TON					
172	PEACHES		TON					
173	PEARS		TON					
174	PRUNES AND PLUMS		TON					
175	OTHER FRUITS		TON					
176	TOTAL FRUITS							
	NUTS							
181	ALMONDS		TON					
182	PECANS		CWT					
183	WALNUTS		TON					
184	OTHER NUTS		TON					
186	TOTAL NUTS							
191	FAMILY GARDENS AND ORCHARDS		VAL					
192	TOTAL ALL CROPS	3,850						979,389
193	LESS MULTIPLE CROPPED							
194	TOTAL HARVESTED CROPLAND AND PASTURE	3,850					254.39	979,389

CROP PRODUCTION REPORT 1984

PROJECT AND SUBDIVISION GRANTS PASS
STATE OREGON
TYPE OF SERVICE FULL

REGION PN

ACREAGE SUMMARY

		CLASS 1-4	CLASS 6	TOTAL
	LANDS IN IRRIGATION ROTATION (ACRES)			
11	HARVESTED CROPLAND AND PASTURE (EQ LINE 194)			
12	CROPLAND NOT HARVESTED AND SOIL BUILDING			
13	ACRES IRRIGATED (LINES 11 AND 12)			
14	DRY CROPPED, FALLOW, OR IDLE			
15	TOTAL AREA IN IRRIGATION ROTATION (LINES 13 AND 14)			
	LANDS NOT IN IRRIGATION ROTATION (ACRES)			
16	DRY CROPPED, IDLE, FALLOW OR GRAZED			
17	FARMSTEADS, ROADS, DITCHES, DRAINS			
18	TOTAL AREA NOT IN IRRIGATION ROTATION (LINES 16 AND 17)			
19	URBAN AND SUBURBAN LANDS			
20	TOTAL IRRIGABLE AREA FOR SERVICE (LINES 15 AND 18 AND 19)	10,081		10,081
21	TOTAL IRRIGABLE AREA NOT FOR SERVICE	10,081		10,081
22	TOTAL IRRIGABLE AREA (LINES 20 AND 21)			10,081
23	CLASS 6 - TEMPORARILY IRRIGATED			

CROP VALUE SUMMARY

31	GROSS CROP VALUE (EQ LINE 194)	
	ADDITIONAL REVENUE-	
33	FEDERAL ASCS PAYMENTS	TOTAL $
34	SUGAR PROGRAMS	TOTAL $
35	TOTAL ADDITIONAL REVENUE (LINES 33 AND 34)	
36	TOTAL VALUE (LINES 31 AND 35)	
37	TOTAL IRRIGATED ACREAGE (EQ LINE 13)	
38	AVERAGE VALUE PER IRRIGATED ACRE (LINES 36 / 37)	

NUMBER OF FARMS AND POPULATION

		NO OF FARMS OPER. UNITS	IRRG. ACRES FOR SERVICE	POPULATION
41	FULL TIME FARMS			
42	PART TIME FARMS			
43	URBAN AND SUBURBAN LANDS (ACRES EQ LINE 19)		10,081	34,200
44	TOTAL (ACRES FROM LINE 20)		10,081	34,200

CROP PRODUCTION

ITEM	CROPS HARVESTED IN IRRIGATION ROTATION	ACRES	UNIT	--- YIELD --- PER ACRE	TOTAL	PER UNIT	--- VALUE OF CROPS --- PER ACRE	TOTAL
	CEREALS							
61	BARLEY		BU					
62	CORN		BU					
63	OATS		BU					
64	RICE		CWT					
66	SORGHUMS (SONGO, KAFFIR, ETC.)		BU					
67	WHEAT		BU					
68	OTHER CEREALS		CWT					
69	TOTAL CEREALS							
	FORAGE							
61	ALFALFA HAY		TON					
62	OTHER HAY		TON					
63	IRRIGATED PASTURE		AUM					
66	SILAGE OR ENSILAGE		TON					
66	CROP RESIDUE- BEET TOPS		TON					
67	STUBBLE, STALKS, ETC.		AUM					
68	STRAW (ALL KINDS)		TON					
70	OTHER FORAGE		TON					
71	TOTAL FORAGE							
	MISC. FIELD CROP							
61	BEANS, DRY AND EDIBLE		CWT					
62	COTTON, LINT (UPLAND)		BALE					
63	COTTON, SEED (UPLAND)		TON					
64	COTTON, LINT (AM.PIMA)		BALE					
66	COTTON, SEED (AM.PIMA)		TON					
66	HOPS		TON					
67	PEPPERMINT		LB					
68	SPEARMINT		LB					
69	SUGAR BEETS		TON					
70	SUNFLOWERS		BU					
71	OTHER MISC. FIELD CROPS		TON					
72	TOTAL MISC. FIELD CROPS							

CROP PRODUCTION

ITEM	CROPS HARVESTED IN IRRIGATION ROTATION	ACRES	UNIT	--- YIELD --- PER ACRE	TOTAL	PER UNIT	--- VALUE OF CROPS --- PER ACRE	TOTAL
	VEGETABLES							
101	ASPARAGUS		CWT					
102	BEANS (PROCESSING)		TON					
103	BEANS (FRESH MARKET)		CWT					
104	BROCCOLI		CWT					
106	CABBAGE		CWT					
106	CARROTS		CWT					
107	CAULIFLOWER		CWT					
108	CELERY		CWT					
109	CORN, SWEET (PROCESSING)		TON					
110	CORN, SWEET (FRESH MARKET)		CWT					
111	CUCUMBERS		CWT					
112	GREENS (KALE, ETC.)		CWT					
113	LETTUCE		CWT					
114	MELONS - CANTALOUPE, ETC.		CWT					
115	HONEY BALL, HONEYDEW, ETC.		CWT					
116	WATERMELON		CWT					
117	ONIONS, DRY		CWT					
118	ONIONS, GREEN		CWT					
119	PEAS, GREEN (PROCESSING)		TON					
120	PEAS, GREEN (FRESH MARKET)		CWT					
121	PEPPERS (ALL KINDS)		CWT					
122	POTATOES, EARLY		CWT					
123	POTATOES, LATE		CWT					
124	SQUASH		CWT					
125	TOMATOES (CANNING)		TON					
126	TOMATOES (FRESH MARKET)		CWT					
127	OTHER VEGETABLES		CWT					
128	TOTAL VEGETABLES							
137	TOTAL NURSERY		M					
	SEEDS							
141	ALFALFA							
142	CLOVER (ALL KINDS)		CWT					
143	CORN		CWT					
144	GRASS (ALL KINDS)		CWT					
146	LETTUCE		CWT					
146	ONION		CWT					
147	PEA		CWT					
148	POTATO (ALL KINDS)		CWT					
149	SUGAR BEET		CWT					
150	OTHER SEED		CWT					
151	TOTAL SEEDS							
	FRUITS							
161	APPLES		TON					
162	APRICOTS		TON					
163	BERRIES (ALL KINDS)		CWT					
164	CHERRIES		TON					
165	CITRUS- GRAPEFRUIT		CWT					
166	LEMONS AND LIMES		CWT					
167	ORANGES AND TANGERINES		CWT					
168	DATES		TON					
169	GRAPES, TABLE		TON					
170	GRAPES, OTHER		TON					
171	OLIVES		TON					
172	PEACHES		TON					
173	PEARS		TON					
174	PRUNES AND PLUMS		TON					
175	OTHER FRUITS		TON					
176	TOTAL FRUITS							
	NUTS							
181	ALMONDS		TON					
182	PECANS		CWT					
183	WALNUTS		TON					
184	OTHER NUTS		TON					
185	TOTAL NUTS							
191	FAMILY GARDENS AND ORCHARDS		VAL					
192	TOTAL ALL CROPS							
193	LESS MULTIPLE CROPPED							
194	TOTAL HARVESTED CROPLAND AND PASTURE							

CROP PRODUCTION REPORT 1984

PROJECT AND SUBDIVISION: KING HILL IRRIGATION DISTRICT
STATE: IDAHO
TYPE OF SERVICE: FULL

REGION PN

ACREAGE SUMMARY

		CLASS 1-4	CLASS 6	TOTAL
	LANDS IN IRRIGATION ROTATION (ACRES)			
11	HARVESTED CROPLAND AND PASTURE (EQ. LINE 194)	8,457		8,457
12	CROPLAND NOT HARVESTED AND SOIL BUILDING			
13	ACRES IRRIGATED (LINES 11 AND 12)	8,457		8,457
14	DRY CROPPED, FALLOW, OR IDLE	543		543
15	TOTAL AREA IN IRRIGATION ROTATION (LINES 13 AND 14)	9,000		9,000
	LANDS NOT IN IRRIGATION ROTATION (ACRES)			
16	DRY CROPPED, IDLE, FALLOW OR GRAZED	208		208
17	FARMSTEADS, ROADS, DITCHES, DRAINS	35		35
18	TOTAL AREA NOT IN IRRIGATION ROTATION (LINES 16 AND 17)	243		243
19	URBAN AND SUBURBAN LANDS	59		59
20	TOTAL IRRIGABLE AREA FOR SERVICE (LINES 15 AND 18 AND 19)	9,302		9,302
21	TOTAL IRRIGABLE AREA NOT FOR SERVICE			
22	TOTAL IRRIGABLE AREA (LINES 20 AND 21)			9,302
23	CLASS 6 - TEMPORARILY IRRIGATED			

CROP VALUE SUMMARY

31	GROSS CROP VALUE (EQ LINE 194)		4,760,080
	ADDITIONAL REVENUE-		
33	FEDERAL ASCS PAYMENTS	TOTAL $	
34	SUGAR PROGRAMS	TOTAL $	
35	TOTAL ADDITIONAL REVENUE (LINES 33 AND 34)		
36	TOTAL VALUE (LINES 31 AND 35)		4,760,080
37	TOTAL IRRIGATED ACREAGE (EQ LINE 13)		8,457
38	AVERAGE VALUE PER IRRIGATED ACRE (LINES 36 / 37)		562.86

NUMBER OF FARMS AND POPULATION

		NO OF FARMS OPER. UNITS	IRRG. ACRES FOR SERVICE	POPULATION
41	FULL TIME FARMS	110	7,936	298
42	PART TIME FARMS	60	1,307	15
43	URBAN AND SUBURBAN LANDS (ACRES EQ LINE 19)		59	250
44	TOTAL (ACRES FROM LINE 20)	170	9,302	563

CROP PRODUCTION

ITEM	CROPS HARVESTED IN IRRIGATION ROTATION	ACRES	UNIT	--- YIELD --- PER ACRE	TOTAL	PER UNIT	--- VALUE OF CROPS --- PER ACRE	TOTAL
	CEREALS							
61	BARLEY	1,300	BU	101.00	131,300	2.50	252.50	328,250
62	CORN	200	BU	100.00	20,000	2.75	275.00	55,000
63	OATS	125	BU	105.00	13,125	1.77	185.85	23,231
64	RICE		CWT					
66	SORGHUMS (SORGO, KAFFIR, ETC.)	14	BU	83.00	1,162	3.70	307.07	4,299
67	WHEAT	1,661	BU	80.00	132,080	3.46	276.00	455,676
68	OTHER CEREALS		CWT					
69	TOTAL CEREALS	3,290					263.36	866,456
	FORAGE							
61	ALFALFA HAY	1,939	TON	5.50	10,665	76.00	418.02	810,640
62	OTHER HAY	97	TON	3.51	340	57.00	199.79	19,380
63	IRRIGATED PASTURE	230	AUM	5.00	1,150	9.00	45.00	10,350
65	SILAGE OR ENSILAGE	250	TON	21.00	5,250	25.00	525.00	131,250
66	CROP RESIDUE- BEET TOPS		TON					
67	STUBBLE, STALKS, ETC.		AUM					
68	STRAW (ALL KINDS)		TON					
70	OTHER FORAGE		TON					
71	TOTAL FORAGE	2,816					306.14	871,530
	MISC. FIELD CROP							
61	BEANS, DRY AND EDIBLE	639	CWT	21.00	13,419	16.00	336.00	214,704
62	COTTON, LINT (UPLAND)		BALE					
63	COTTON, SEED (UPLAND)		TON					
64	COTTON, LINT (AM.PIMA)		BALE					
65	COTTON, SEED (AM.PIMA)		TON					
66	HOPS		TON					
67	PEPPERMINT		LB					
68	SPEARMINT		LB					
69	SUGAR BEETS	700	TON	22.00	15,400	31.00	682.00	477,400
90	SOYBEANS		BU					
91	OTHER MISC. FIELD CROPS		TON					
92	TOTAL MISC. FIELD CROPS	1,339					716.86	692,104

CROP PRODUCTION

ITEM	CROPS HARVESTED IN IRRIGATION ROTATION	ACRES	UNIT	--- YIELD --- PER ACRE	TOTAL	PER UNIT	--- VALUE OF CROPS --- PER ACRE	TOTAL
	VEGETABLES							
101	ASPARAGUS		CWT					
102	BEANS (PROCESSING)		TON					
103	BEANS (FRESH MARKET)		CWT					
104	BROCCOLI		CWT					
105	CABBAGE		CWT					
106	CARROTS		CWT					
107	CAULIFLOWER		CWT					
108	CELERY		CWT					
109	CORN, SWEET (PROCESSING)		TON					
110	CORN, SWEET (FRESH MARKET)		CWT					
111	CUCUMBERS		CWT					
112	GREENS (KALE, ETC.)		CWT					
113	LETTUCE		CWT					
114	MELONS - CANTALOUPE, ETC.	10	CWT	60.00	600	13.00	780.00	7,800
115	HONEY BALL, HONEYDEW, ETC.		CWT					
116	WATERMELON	8	CWT	200.00	1,600	14.00	2,800.00	22,400
117	ONIONS, DRY		CWT					
118	ONIONS, GREEN		CWT					
119	PEAS, GREEN (PROCESSING)		TON					
120	PEAS, GREEN (FRESH MARKET)		CWT					
121	PEPPERS (ALL KINDS)		CWT					
122	POTATOES, EARLY		CWT					
123	POTATOES, LATE	1,294	CWT	400.00	517,600	4.25	1,700.00	2,199,800
124	SQUASH		CWT					
125	TOMATOES (CANNING)		TON					
126	TOMATOES (FRESH MARKET)		CWT					
127	OTHER VEGETABLES		CWT					
128	TOTAL VEGETABLES	1,312					1,699.70	2,230,000
137	TOTAL NURSERY		M					
	SEEDS							
141	ALFALFA		CWT					
142	CLOVER (ALL KINDS)		CWT					
143	CORN		CWT					
144	GRASS (ALL KINDS)		CWT					
145	LETTUCE		CWT					
146	ONION		CWT					
147	PEA		CWT					
148	POTATO (ALL KINDS)		CWT					
149	SUGAR BEET		CWT					
150	OTHER SEED		CWT					
151	TOTAL SEEDS							
	FRUITS							
161	APPLES		TON					
162	APRICOTS		TON					
163	BERRIES (ALL KINDS)		CWT					
164	CHERRIES		TON					
165	CITRUS- GRAPEFRUIT		CWT					
166	LEMONS AND LIMES		CWT					
167	ORANGES AND TANGERINES		CWT					
168	DATES		TON					
169	GRAPES, TABLE		TON					
170	GRAPES, OTHER		TON					
171	OLIVES		TON					
172	PEACHES		TON					
173	PEARS		TON					
174	PRUNES AND PLUMS		TON					
175	OTHER FRUITS		TON					
176	TOTAL FRUITS							
	NUTS							
181	ALMONDS		TON					
182	PECANS		CWT					
183	WALNUTS		TON					
184	OTHER NUTS		TON					
185	TOTAL NUTS							
191	FAMILY GARDENS AND ORCHARDS		VAL					
192	TOTAL ALL CROPS	8,457						4,760,080
193	LESS MULTIPLE CROPPED							
194	TOTAL HARVESTED CROPLAND AND PASTURE	8,457					562.86	4,760,080

CROP PRODUCTION REPORT 1984

PROJECT AND SUBDIVISION: LEWISTOWN ORCHARDS
STATE: IDAHO
TYPE OF SERVICE: FULL

REGION PN

ACREAGE SUMMARY

	LANDS IN IRRIGATION ROTATION (ACRES)	CLASS 1-4	CLASS 6	TOTAL
11	HARVESTED CROPLAND AND PASTURE (EQ LINE 194)			
12	CROPLAND NOT HARVESTED AND SOIL BUILDING			
13	ACRES IRRIGATED (LINES 11 AND 12)			
14	DRY CROPPED, FALLOW, OR IDLE			
15	TOTAL AREA IN IRRIGATION ROTATION (LINES 13 AND 14)			
	LANDS NOT IN IRRIGATION ROTATION (ACRES)			
16	DRY CROPPED, IDLE, FALLOW OR GRAZED			
17	FARMSTEADS, ROADS, DITCHES, DRAINS			
18	TOTAL AREA NOT IN IRRIGATION ROTATION (LINES 16 AND 17)			
19	URBAN AND SUBURBAN LANDS			
20	TOTAL IRRIGABLE AREA FOR SERVICE (LINES 15 AND 18 AND 19)	3,841		3,841
21	TOTAL IRRIGABLE AREA NOT FOR SERVICE	3,841		3,841
22	TOTAL IRRIGABLE AREA (LINES 20 AND 21)			3,841
23	CLASS 6 - TEMPORARILY IRRIGATED			

CROP VALUE SUMMARY

31	GROSS CROP VALUE (EQ LINE 194)	
	ADDITIONAL REVENUE-	
33	FEDERAL ASCS PAYMENTS	TOTAL $
34	SUGAR PROGRAMS	TOTAL $
35	TOTAL ADDITIONAL REVENUE (LINES 33 AND 34)	
36	TOTAL VALUE (LINES 31 AND 35)	
37	TOTAL IRRIGATED ACREAGE (EQ LINE 13)	
38	AVERAGE VALUE PER IRRIGATED ACRE (LINES 36 / 37)	

NUMBER OF FARMS AND POPULATION

		NO OF FARMS OPER. UNITS	IRRG. ACRES FOR SERVICE	POPULATION
41	FULL TIME FARMS			
42	PART TIME FARMS			
43	URBAN AND SUBURBAN LANDS (ACRES EQ LINE 19)		3,841	10,000
44	TOTAL (ACRES FROM LINE 20)		3,841	10,000

CROP PRODUCTION

ITEM	CROPS HARVESTED IN IRRIGATION ROTATION	ACRES	UNIT	YIELD PER ACRE	YIELD TOTAL	VALUE OF CROPS PER UNIT	VALUE OF CROPS PER ACRE	VALUE OF CROPS TOTAL
	CEREALS							
51	BARLEY		BU					
52	CORN		BU					
53	OATS		BU					
54	RICE		CWT					
56	SORGHUMS (SORGO, KAFFIR, ETC.)		BU					
57	WHEAT		BU					
58	OTHER CEREALS		CWT					
59	TOTAL CEREALS							
	FORAGE							
61	ALFALFA HAY		TON					
62	OTHER HAY		TON					
63	IRRIGATED PASTURE		AUM					
65	SILAGE OR ENSILAGE		TON					
66	CROP RESIDUE- BEET TOPS		TON					
67	STUBBLE, STALKS, ETC.		AUM					
68	STRAW (ALL KINDS)		TON					
70	OTHER FORAGE		TON					
71	TOTAL FORAGE							
	MISC. FIELD CROP							
81	BEANS, DRY AND EDIBLE		CWT					
82	COTTON, LINT (UPLAND)		BALE					
83	COTTON, SEED (UPLAND)		TON					
84	COTTON, LINT (AM.PIMA)		BALE					
85	COTTON, SEED (AM.PIMA)		TON					
86	HOPS		TON					
87	PEPPERMINT		LB					
88	SPEARMINT		LB					
89	SUGAR BEETS		TON					
90	SOYBEANS		BU					
91	OTHER MISC. FIELD CROPS		TON					
92	TOTAL MISC. FIELD CROPS		TON					

CROP PRODUCTION

ITEM	CROPS HARVESTED IN IRRIGATION ROTATION	ACRES	UNIT	YIELD PER ACRE	YIELD TOTAL	VALUE OF CROPS PER UNIT	VALUE OF CROPS PER ACRE	VALUE OF CROPS TOTAL
	VEGETABLES							
101	ASPARAGUS		CWT					
102	BEANS (PROCESSING)		TON					
103	BEANS (FRESH MARKET)		CWT					
104	BROCCOLI		CWT					
105	CABBAGE		CWT					
106	CARROTS		CWT					
107	CAULIFLOWER		CWT					
108	CELERY		CWT					
109	CORN, SWEET (PROCESSING)		TON					
110	CORN, SWEET (FRESH MARKET)		CWT					
111	CUCUMBERS		CWT					
112	GREENS (KALE, ETC.)		CWT					
113	LETTUCE		CWT					
114	MELONS - CANTALOUPE, ETC.		CWT					
115	HONEY BALL, HONEYDEW, ETC.		CWT					
116	WATERMELON		CWT					
117	ONIONS, DRY		CWT					
118	ONIONS, GREEN		CWT					
119	PEAS, GREEN (PROCESSING)		TON					
120	PEAS, GREEN (FRESH MARKET)		CWT					
121	PEPPERS (ALL KINDS)		CWT					
122	POTATOES, EARLY		CWT					
123	POTATOES, LATE		CWT					
124	SQUASH		CWT					
125	TOMATOES (CANNING)		TON					
126	TOMATOES (FRESH MARKET)		CWT					
127	OTHER VEGETABLES		CWT					
128	TOTAL VEGETABLES							
137	TOTAL NURSERY		M					
	SEEDS							
141	ALFALFA							
142	CLOVER (ALL KINDS)		CWT					
143	CORN		CWT					
144	GRASS (ALL KINDS)		CWT					
145	LETTUCE		CWT					
146	ONION		CWT					
147	PEA		CWT					
148	POTATO (ALL KINDS)		CWT					
149	SUGAR BEET		CWT					
150	OTHER SEED		CWT					
151	TOTAL SEEDS							
	FRUITS							
161	APPLES		TON					
162	APRICOTS		TON					
163	BERRIES (ALL KINDS)		CWT					
164	CHERRIES		TON					
165	CITRUS- GRAPEFRUIT		CWT					
166	LEMONS AND LIMES		CWT					
167	ORANGES AND TANGERINES		CWT					
168	DATES		TON					
169	GRAPES, TABLE		TON					
170	GRAPES, OTHER		TON					
171	OLIVES		TON					
172	PEACHES		TON					
173	PEARS		TON					
174	PRUNES AND PLUMS		TON					
175	OTHER FRUITS		TON					
176	TOTAL FRUITS							
	NUTS							
181	ALMONDS		TON					
182	PECANS		CWT					
183	WALNUTS		TON					
184	OTHER NUTS		TON					
185	TOTAL NUTS							
191	FAMILY GARDENS AND ORCHARDS		VAL					
192	TOTAL ALL CROPS							
193	LESS MULTIPLE CROPPED							
194	TOTAL HARVESTED CROPLAND AND PASTURE							

CROP PRODUCTION REPORT 1984

PROJECT AND SUBDIVISION: LITTLE WOOD RIVER
STATE: IDAHO
TYPE OF SERVICE: SUPPLEMENTAL

REGION PN

ACREAGE SUMMARY

		CLASS 1-4	CLASS 5	TOTAL
	LANDS IN IRRIGATION ROTATION (ACRES)			
11	HARVESTED CROPLAND AND PASTURE (EQ LINE 194)	7,918		7,918
12	CROPLAND NOT HARVESTED AND SOIL BUILDING	63		63
13	ACRES IRRIGATED (LINES 11 AND 12)	7,981		7,981
14	DRY CROPPED, FALLOW, OR IDLE	283		283
15	TOTAL AREA IN IRRIGATION ROTATION (LINES 13 AND 14)	8,264		8,264
	LANDS NOT IN IRRIGATION ROTATION (ACRES)			
16	DRY CROPPED, IDLE, FALLOW OR GRAZED	1,000		1,000
17	FARMSTEADS, ROADS, DITCHES, DRAINS	225		225
18	TOTAL AREA NOT IN IRRIGATION ROTATION (LINES 16 AND 17)	1,225		1,225
19	URBAN AND SUBURBAN LANDS	60		60
20	TOTAL IRRIGABLE AREA FOR SERVICE (LINES 15 AND 18 AND 19)	9,549		9,549
21	TOTAL IRRIGABLE AREA NOT FOR SERVICE			
22	TOTAL IRRIGABLE AREA (LINES 20 AND 21)			9,549
23	CLASS 6 - TEMPORARILY IRRIGATED			

CROP VALUE SUMMARY

31	GROSS CROP VALUE (EQ LINE 194)		1,718,041
	ADDITIONAL REVENUE-		
33	FEDERAL ASCS PAYMENTS	TOTAL $	
34	SUGAR PROGRAMS	TOTAL $	
35	TOTAL ADDITIONAL REVENUE (LINES 33 AND 34)		
36	TOTAL VALUE (LINES 31 AND 35)		1,718,041
37	TOTAL IRRIGATED ACREAGE (EQ LINE 13)		7,981
38	AVERAGE VALUE PER IRRIGATED ACRE (LINES 36 / 37)		215.27

NUMBER OF FARMS AND POPULATION

		NO OF FARMS OPER. UNITS	IRRG. ACRES FOR SERVICE	POPULATION
41	FULL TIME FARMS	32	7,000	100
42	PART TIME FARMS	22	2,489	100
43	URBAN AND SUBURBAN LANDS (ACRES EQ LINE 19)		60	280
44	TOTAL (ACRES FROM LINE 20)	54	9,549	480

CROP PRODUCTION

ITEM	CROPS HARVESTED IN IRRIGATION ROTATION	ACRES	UNIT	--- YIELD --- PER ACRE	TOTAL	PER UNIT	--- VALUE OF CROPS --- PER ACRE	TOTAL
	CEREALS							
61	BARLEY	2,218	BU	80.00	177,440	2.28	182.40	404,563
62	CORN		BU					
63	OATS	264	BU	70.00	17,780	1.52	106.40	27,026
64	RICE		CWT					
66	SORGHUMS (SORGO, KAFFIR, ETC.)		BU					
67	WHEAT	112	BU	80.00	8,960	2.75	220.00	24,640
68	OTHER CEREALS		CWT					
69	TOTAL CEREALS	2,594					176.86	456,229
	FORAGE							
61	ALFALFA HAY	4,417	TON	4.00	17,668	65.00	260.00	1,148,420
62	OTHER HAY		TON					
63	IRRIGATED PASTURE	837	AUM	2.00	1,674	8.00	16.00	13,392
66	SILAGE OR ENSILAGE		TON					
66	CROP RESIDUE- BEET TOPS		TON					
67	STUBBLE, STALKS, ETC.		AUM					
68	STRAW (ALL KINDS)		TON					
70	OTHER FORAGE		TON					
71	TOTAL FORAGE	5,254					221.13	1,161,812
	MISC. FIELD CROP							
61	BEANS, DRY AND EDIBLE		CWT					
62	COTTON, LINT (UPLAND)		BALE					
63	COTTON, SEED (UPLAND)		TON					
64	COTTON, LINT (AM.PIMA)		BALE					
65	COTTON, SEED (AM.PIMA)		TON					
66	HOPS		TON					
67	PEPPERMINT		LB					
68	SPEARMINT		LB					
69	SUGAR BEETS		TON					
60	SOYBEANS		BU					
61	OTHER MISC. FIELD CROPS		TON					
62	TOTAL MISC. FIELD CROPS							

CROP PRODUCTION

ITEM	CROPS HARVESTED IN IRRIGATION ROTATION	ACRES	UNIT	--- YIELD --- PER ACRE	TOTAL	PER UNIT	--- VALUE OF CROPS --- PER ACRE	TOTAL
	VEGETABLES							
101	ASPARAGUS		CWT					
102	BEANS (PROCESSING)		TON					
102	BEANS (FRESH MARKET)		CWT					
104	BROCCOLI		CWT					
105	CABBAGE		CWT					
106	CARROTS		CWT					
107	CAULIFLOWER		CWT					
108	CELERY		CWT					
109	CORN, SWEET (PROCESSING)		TON					
110	CORN, SWEET (FRESH MARKET)		CWT					
111	CUCUMBERS		CWT					
112	GREENS (KALE, ETC.)		CWT					
113	LETTUCE		CWT					
114	MELONS - CANTALOUPE, ETC.		CWT					
115	HONEY BALL, HONEYDEW, ETC.		CWT					
116	WATERMELON		CWT					
117	ONIONS, DRY		CWT					
118	ONIONS, GREEN		CWT					
119	PEAS, GREEN (PROCESSING)		TON					
120	PEAS, GREEN (FRESH MARKET)		CWT					
121	PEPPERS (ALL KINDS)		CWT					
122	POTATOES, EARLY		CWT					
123	POTATOES, LATE	80	CWT	250.00	20,000	8.00	1,250.00	100,000
124	SQUASH		CWT					
125	TOMATOES (CANNING)		TON					
126	TOMATOES (FRESH MARKET)		CWT					
127	OTHER VEGETABLES		CWT					
128	TOTAL VEGETABLES	80					1,250.00	100,000
137	TOTAL NURSERY		M					
	SEEDS							
141	ALFALFA		CWT					
142	CLOVER (ALL KINDS)		CWT					
143	CORN		CWT					
144	GRASS (ALL KINDS)		CWT					
146	LETTUCE		CWT					
146	ONION		CWT					
147	PEA		CWT					
148	POTATO (ALL KINDS)		CWT					
149	SUGAR BEET		CWT					
150	OTHER SEED		CWT					
151	TOTAL SEEDS							
	FRUITS							
161	APPLES		TON					
162	APRICOTS		TON					
163	BERRIES (ALL KINDS)		CWT					
164	CHERRIES		TON					
165	CITRUS- GRAPEFRUIT		CWT					
166	LEMONS AND LIMES		CWT					
167	ORANGES AND TANGERINES		CWT					
168	DATES		TON					
169	GRAPES, TABLE		TON					
170	GRAPES, OTHER		TON					
171	OLIVES		TON					
172	PEACHES		TON					
173	PEARS		TON					
174	PRUNES AND PLUMS		TON					
175	OTHER FRUITS		TON					
176	TOTAL FRUITS							
	NUTS							
181	ALMONDS		TON					
182	PECANS		CWT					
183	WALNUTS		TON					
184	OTHER NUTS		TON					
186	TOTAL NUTS							
191	FAMILY GARDENS AND ORCHARDS		VAL					
192	TOTAL ALL CROPS	7,918						1,718,041
193	LESS MULTIPLE CROPPED							
194	TOTAL HARVESTED CROPLAND AND PASTURE	7,918					216.96	1,718,041

CROP PRODUCTION REPORT 1984

PROJECT AND SUBDIVISION MANN CREEK
STATE IDAHO
TYPE OF SERVICE SUPPLEMENTAL

REGION PN

ACREAGE SUMMARY

		CLASS 1-4	CLASS 5	TOTAL
	LANDS IN IRRIGATION ROTATION (ACRES)			
11	HARVESTED CROPLAND AND PASTURE (EQ LINE 194)	4,534		4,534
12	CROPLAND NOT HARVESTED AND SOIL BUILDING	71		71
13	ACRES IRRIGATED (LINES 11 AND 12)	4,605		4,605
14	DRY CROPPED, FALLOW, OR IDLE	117		117
15	TOTAL AREA IN IRRIGATION ROTATION (LINEC 13 AND 14)	4,722		4,722
	LANDS NOT IN IRRIGATION ROTATION (ACRES)			
16	DRY CROPPED, IDLE, FALLOW OR GRAZED	108		108
17	FARMSTEADS, ROADS, DITCHES, DRAINS	216		216
18	TOTAL AREA NOT IN IRRIGATION ROTATION (LINES 16 AND 17)	324		324
19	URBAN AND SUBURBAN LANDS	39		39
20	TOTAL IRRIGABLE AREA FOR SERVICE (LINES 15 AND 18 AND 19)	5,085		5,085
21	TOTAL IRRIGABLE AREA NOT FOR SERVICE			
22	TOTAL IRRIGABLE AREA (LINES 20 AND 21)			5,085
23	CLASS 6 - TEMPORARILY IRRIGATED			

CROP VALUE SUMMARY

31	GROSS CROP VALUE (EQ LINE 194)		1,248,868
	ADDITIONAL REVENUE-		
33	FEDERAL ASCS PAYMENTS	TOTAL $	
34	SUGAR PROGRAMS	TOTAL $	
35	TOTAL ADDITIONAL REVENUE (LINES 33 AND 34)		
36	TOTAL VALUE (LINES 31 AND 35)		1,248,868
37	TOTAL IRRIGATED ACREAGE (EQ LINE 13)		4,605
38	AVERAGE VALUE PER IRRIGATED ACRE (LINES 36 / 37)		271.16

NUMBER OF FARMS AND POPULATION

		NO OF FARMS OPER. UNITS	IRRG. ACRES FOR SERVICE	POPULATION
41	FULL TIME FARMS	26	2,871	85
42	PART TIME FARMS	73	2,175	265
43	URBAN AND SUBURBAN LANDS (ACRES EQ LINE 19)		39	160
44	TOTAL (ACRES FROM LINE 20)	99	5,085	530

CROP PRODUCTION

ITEM	CROPS HARVESTED IN IRRIGATION ROTATION	ACRES	UNIT	YIELD PER ACRE	YIELD TOTAL	PER UNIT	VALUE OF CROPS PER ACRE	VALUE OF CROPS TOTAL
	CEREALS							
51	BARLEY	526	BU	58.04	30,530	2.50	145.10	76,325
52	CORN	333	BU	132.22	44,029	2.75	363.60	121,080
53	OATS	123	BU	86.26	10,487	1.77	150.91	18,562
54	RICE		CWT					
56	SORGHUMS (SORGO, KAFFIR, ETC.)		BU					
57	WHEAT	178	BU	81.27	14,466	3.45	280.38	49,907
58	OTHER CEREALS		CWT					
59	TOTAL CEREALS	1,160					229.20	265,874
	FORAGE							
61	ALFALFA HAY	1,798	TON	5.11	9,181	76.00	388.72	697,756
62	OTHER HAY	313	TON	2.94	919	57.00	167.36	52,383
63	IRRIGATED PASTURE	1,077	AUM	8.03	8,643	9.00	72.23	77,787
65	SILAGE OR ERSILAGE	100	TON	14.02	1,402	19.76	277.00	27,700
66	CROP RESIDUE- BEET TOPS		TON					
67	STUBBLE, STALKS, ETC.		AUM					
68	STRAW (ALL KINDS)		TON					
70	OTHER FORAGE		TON					
71	TOTAL FORAGE	3,386					260.48	855,626
	MISC. FIELD CROP							
81	BEANS, DRY AND EDIBLE		CWT					
82	COTTON, LINT (UPLAND)		BALE					
83	COTTON, SEED (UPLAND)		TON					
84	COTTON, LINT (AM.PIMA)		BALE					
85	COTTON, SEED (AM.PIMA)		TON					
86	HOPS		TON					
87	PEPPERMINT		LB					
88	SPEARMINT		LB					
89	SUGAR BEETS		TON					
90	SAFFLOWER		BU					
91	OTHER MISC. FIELD CROPS	10	TON	7.69	113	60.00	600.67	6,040
92	TOTAL MISC. FIELD CROPS	10					600.67	6,040

CROP PRODUCTION

ITEM	CROPS HARVESTED IN IRRIGATION ROTATION	ACRES	UNIT	YIELD PER ACRE	YIELD TOTAL	PER UNIT	VALUE OF CROPS PER ACRE	VALUE OF CROPS TOTAL
	VEGETABLES							
101	ASPARAGUS		CWT					
102	BEANS (PROCESSING)		TON					
103	BEANS (FRESH MARKET)		CWT					
104	BROCCOLI		CWT					
105	CABBAGE		CWT					
106	CARROTS		CWT					
107	CAULIFLOWER		CWT					
108	CELERY		CWT					
109	CORN, SWEET (PROCESSING)		TON					
110	CORN, SWEET (FRESH MARKET)	8	TON	5.00	40	60.00	300.00	2,400
111	CUCUMBERS		CWT					
112	GREENS (KALE, ETC.)		CWT					
113	LETTUCE		CWT					
114	MELONS - CANTALOUPE, ETC.		CWT					
115	HONEY BALL, HONEYDEW, ETC.		CWT					
116	WATERMELON		CWT					
117	ONIONS, DRY		CWT					
118	ONIONS, GREEN		CWT					
119	PEAS, GREEN (PROCESSING)		TON					
120	PEAS, GREEN (FRESH MARKET)		CWT					
121	PEPPERS (ALL KINDS)		CWT					
122	POTATOES, EARLY		CWT					
123	POTATOES, LATE	26	CWT	493.27	12,825	4.26	2,096.38	54,506
124	SQUASH		CWT					
125	TOMATOES (CANNING)		TON					
126	TOMATOES (FRESH MARKET)		CWT					
127	OTHER VEGETABLES		CWT					
128	TOTAL VEGETABLES	34					1,673.71	56,906
137	TOTAL NURSERY		M					
	SEEDS							
141	ALFALFA		CWT					
142	CLOVER (ALL KINDS)		CWT					
143	CORN		CWT					
144	GRASS (ALL KINDS)		CWT					
145	LETTUCE		CWT					
146	ONION		CWT					
147	PEA		CWT					
148	POTATO (ALL KINDS)		CWT					
149	SUGAR BEET		CWT					
150	OTHER SEED		CWT					
151	TOTAL SEEDS							
	FRUITS							
161	APPLES	1	TON	6.00	6	130.00	1,040.00	1,040
162	APRICOTS	1	TON	6.00	6	500.00	3,000.00	3,000
163	BERRIES (ALL KINDS)		CWT					
164	CHERRIES	5	TON	5.40	27	340.00	1,836.00	9,180
166	CITRUS- GRAPEFRUIT		CWT					
166	LEMONS AND LIMES		CWT					
167	ORANGES AND TANGERINES		CWT					
168	DATES		TON					
169	GRAPES, TABLE		TON					
170	GRAPES, OTHER	6	TON	6.33	38	550.00	3,483.33	20,900
171	OLIVES		TON					
172	PEACHES	12	TON	4.92	59	350.00	1,720.83	20,650
173	PEARS	4	TON	.50	2	106.00	53.00	212
174	PRUNES AND PLUMS	1	TON	8.00	8	280.00	2,240.00	2,240
175	OTHER FRUITS		TON					
176	TOTAL FRUITS	30					1,907.40	57,222
	NUTS							
181	ALMONDS		TON					
182	PECANS		CWT					
183	WALNUTS		TON					
184	OTHER NUTS		TON					
185	TOTAL NUTS							
191	FAMILY GARDENS AND ORCHARDS	10	VAL				400.00	4,000
192	TOTAL ALL CROPS	4,534						1,248,868
193	LESS MULTIPLE CROPPED							
194	TOTAL HARVESTED CROPLAND AND PASTURE	4,534					275.40	1,248,868

CROP PRODUCTION REPORT 1984

PROJECT AND SUBDIVISION: MICHAUD FLATS
STATE: IDAHO
TYPE OF SERVICE: FULL

REGION PN

ACREAGE SUMMARY

		CLASS 1-4	CLASS 6	TOTAL
	LANDS IN IRRIGATION ROTATION (ACRES)			
11	HARVESTED CROPLAND AND PASTURE (EQ LINE 194)	9,039		9,039
12	CROPLAND NOT HARVESTED AND SOIL BUILDING	204		204
13	ACRES IRRIGATED (LINES 11 AND 12)	9,243		9,243
14	DRY CROPPED, FALLOW, OR IDLE	940		940
15	TOTAL AREA IN IRRIGATION ROTATION (LINES 13 AND 14)	10,183		10,183
	LANDS NOT IN IRRIGATION ROTATION (ACRES)			
16	DRY CROPPED, IDLE, FALLOW OR GRAZED	171		171
17	FARMSTEADS, ROADS, DITCHES, DRAINS	168		168
18	TOTAL AREA NOT IN IRRIGATION ROTATION (LINES 16 AND 17)	339		339
19	URBAN AND SUBURBAN LANDS	686		686
20	TOTAL IRRIGABLE AREA FOR SERVICE (LINES 15 AND 18 AND 19)	11,208		11,208
21	TOTAL IRRIGABLE AREA NOT FOR SERVICE			
22	TOTAL IRRIGABLE AREA (LINES 20 AND 21)			11,208

23 CLASS 6 - TEMPORARILY IRRIGATED

CROP VALUE SUMMARY

31	GROSS CROP VALUE (EQ LINE 194)			4,648,484
	ADDITIONAL REVENUE-			
33	FEDERAL ASCS PAYMENTS	TOTAL $	141,000	
34	SUGAR PROGRAMS	TOTAL $	38,304	
36	TOTAL ADDITIONAL REVENUE (LINES 33 AND 34)			179,304
36	TOTAL VALUE (LINES 31 AND 35)			4,826,788
37	TOTAL IRRIGATED ACREAGE (EQ LINE 13)			9,243
38	AVERAGE VALUE PER IRRIGATED ACRE (LINES 36 / 37)			522.10

NUMBER OF FARMS AND POPULATION

		NO OF FARMS OPER. UNITS	IRRG. ACRES FOR SERVICE	POPULATION
41	FULL TIME FARMS	39	9,425	184
42	PART TIME FARMS	45	1,087	148
43	URBAN AND SUBURBAN LANDS (ACRES EQ LINE 19)		686	2,744
44	TOTAL (ACRES FROM LINE 20)	84	11,208	3,076

CROP PRODUCTION

ITEM	CROPS HARVESTED IN IRRIGATION ROTATION	ACRES	UNIT	--- YIELD --- PER ACRE	TOTAL	PER UNIT	--- VALUE OF CROPS --- PER ACRE	TOTAL
	CEREALS							
61	BARLEY	370	BU	83.00	30,710	2.35	195.05	72,169
62	CORN		BU					
63	OATS	40	BU	70.00	2,800	1.60	112.00	4,480
64	RICE		CWT					
65	SORGHUMS (SORGO, KAFFIR, ETC.)		BU					
67	WHEAT	4,553	BU	105.96	482,452	3.00	317.89	1,447,356
68	OTHER CEREALS		CWT					
69	TOTAL CEREALS	4,963					307.07	1,524,005
	FORAGE							
61	ALFALFA HAY	1,003	TON	4.00	4,012	60.00	240.00	240,720
62	OTHER HAY	68	TON	2.50	170	40.00	100.00	6,800
63	IRRIGATED PASTURE	357	AUM	2.36	650	10.00	23.81	6,500
66	SILAGE OR ENSILAGE		TON					
66	CROP RESIDUE- BEET TOPS		TON					
67	STUBBLE, STALKS, ETC.		AUM					
68	STRAW (ALL KINDS)		TON					
70	OTHER FORAGE		TON					
71	TOTAL FORAGE	1,436					179.29	256,020
	MISC. FIELD CROP							
61	BEANS, DRY AND EDIBLE		CWT					
69	COTTON, LINT (UPLAND)		BALE					
63	COTTON, SEED (UPLAND)		TON					
64	COTTON, LINT (AM.PIMA)		BALE					
65	COTTON, SEED (AM.PIMA)		TON					
66	HOPS		TON					
67	PEPPERMINT		LB					
68	SPEARMINT		LB					
69	SUGAR BEETS	671	TON	19.70	13,218	28.00	551.67	370,104
60	SOYBEANS		BU					
61	OTHER MISC. FIELD CROPS		TON					
62	TOTAL MISC. FIELD CROPS	671					551.67	370,104

CROP PRODUCTION

ITEM	CROPS HARVESTED IN IRRIGATION ROTATION	ACRES	UNIT	--- YIELD --- PER ACRE	TOTAL	PER UNIT	--- VALUE OF CROPS --- PER ACRE	TOTAL
	VEGETABLES							
101	ASPARAGUS		CWT					
102	BEANS (PROCESSING)		TON					
103	BEANS (FRESH MARKET)		CWT					
104	BROCCOLI		CWT					
105	CABBAGE		CWT					
106	CARROTS		CWT					
107	CAULIFLOWER		CWT					
108	CELERY		CWT					
109	CORN, SWEET (PROCESSING)		TON					
110	CORN, SWEET (FRESH MARKET)		CWT					
111	CUCUMBERS		CWT					
112	GREENS (KALE, ETC.)		CWT					
113	LETTUCE		CWT					
114	MELONS - CANTALOUPE, ETC.		CWT					
115	HONEY BALL, HONEYDEW, ETC.		CWT					
116	WATERMELON		CWT					
117	ONIONS, DRY		CWT					
118	ONIONS, GREEN		CWT					
119	PEAS, GREEN (PROCESSING)		TON					
120	PEAS, GREEN (FRESH MARKET)		CWT					
121	PEPPERS (ALL KINDS)		CWT					
122	POTATOES, EARLY		CWT					
123	POTATOES, LATE	1,666	CWT	291.00	543,006	4.50	1,309.60	2,443,527
124	SQUASH		CWT					
125	TOMATOES (CANNING)		TON					
126	TOMATOES (FRESH MARKET)		CWT					
127	OTHER VEGETABLES		CWT					
128	TOTAL VEGETABLES	1,666					1,309.60	2,443,527
137	TOTAL NURSERY	23	M				1,000.00	23,000
	SEEDS							
141	ALFALFA		CWT					
142	CLOVER (ALL KINDS)		CWT					
143	CORN		CWT					
144	GRASS (ALL KINDS)	52	CWT	4.00	206	100.00	400.00	20,800
145	LETTUCE		CWT					
146	ONION		CWT					
147	PEA	34	CWT	22.00	748	11.00	242.00	8,228
148	POTATO (ALL KINDS)		CWT					
149	SUGAR BEET		CWT					
150	OTHER SEED		CWT					
151	TOTAL SEEDS	86					537.53	29,028
	FRUITS							
161	APPLES		TON					
162	APRICOTS		TON					
163	BERRIES (ALL KINDS)		CWT					
164	CHERRIES		TON					
165	CITRUS- GRAPEFRUIT		CWT					
166	LEMONS AND LIMES		CWT					
167	ORANGES AND TANGERINES		CWT					
168	DATES		TON					
169	GRAPES, TABLE		TON					
170	GRAPES, OTHER		TON					
171	OLIVES		TON					
172	PEACHES		TON					
173	PEARS		TON					
174	PRUNES AND PLUMS		TON					
175	OTHER FRUITS		TON					
176	TOTAL FRUITS							
	NUTS							
181	ALMONDS		TON					
182	PECANS		CWT					
183	WALNUTS		TON					
184	OTHER NUTS		TON					
185	TOTAL NUTS							
191	FAMILY GARDENS AND ORCHARDS	2	VAL				400.00	800
192	TOTAL ALL CROPS	9,039						4,648,484
193	LESS MULTIPLE CROPPED							
194	TOTAL HARVESTED CROPLAND AND PASTURE	9,039					514.08	4,648,484

CROP PRODUCTION REPORT 1984

PROJECT AND SUBDIVISION: MINIDOKA-PALISADES
STATE: IDAHO-WYOMING
TYPE OF SERVICE: FULL, SUPPLEMENTAL, TEMPORARY

REGION PN

ACREAGE SUMMARY

		CLASS 1-4	CLASS 5	TOTAL
	LANDS IN IRRIGATION ROTATION (ACRES)			
11	HARVESTED CROPLAND AND PASTURE (EQ LINE 104)	1,035,725		1,035,725
12	CROPLAND NOT HARVESTED AND SOIL BUILDING	10,304		10,304
13	ACRES IRRIGATED (LINES 11 AND 12)	1,046,029		1,046,029
14	DRY CROPPED, FALLOW, OR IDLE	21,472		21,472
15	TOTAL AREA IN IRRIGATION ROTATION (LINES 13 AND 14)	1,067,501		1,067,501
	LANDS NOT IN IRRIGATION ROTATION (ACRES)			
16	DRY CROPPED, IDLE, FALLOW OR GRAZED	2,522		2,522
17	FARMSTEADS, ROADS, DITCHES, DRAINS	40,302		40,302
18	TOTAL AREA NOT IN IRRIGATION ROTATION (LINES 16 AND 17)	42,824		42,824
19	URBAN AND SUBURBAN LANDS	54,027		54,027
20	TOTAL IRRIGABLE AREA FOR SERVICE (LINES 15 AND 18 AND 19)	1,164,352		1,164,352
21	TOTAL IRRIGABLE AREA NOT FOR SERVICE			4,184
22	TOTAL IRRIGABLE AREA (LINES 20 AND 21)			1,168,536
23	CLASS 6 - TEMPORARILY IRRIGATED			

CROP VALUE SUMMARY

31	GROSS CROP VALUE (EQ LINE 104)			399,016,626
	ADDITIONAL REVENUE-			
33	FEDERAL ASCS PAYMENTS	TOTAL $	2,036,506	
34	SUGAR PROGRAMS	TOTAL $	14,813,216	
35	TOTAL ADDITIONAL REVENUE (LINES 33 AND 34)			16,849,722
36	TOTAL VALUE (LINES 31 AND 35)			415,864,248
37	TOTAL IRRIGATED ACREAGE (EQ LINE 13)			1,046,029
38	AVERAGE VALUE PER IRRIGATED ACRE (LINES 36 / 37)			397.56

NUMBER OF FARMS AND POPULATION

		NO OF FARMS OPER. UNITS	IRRG. ACRES FOR SERVICE	POPULATION
41	FULL TIME FARMS	9,491	971,194	46,056
42	PART TIME FARMS	3,602	139,131	8,875
43	URBAN AND SUBURBAN LANDS (ACRES EQ LINE 19)		54,027	113,900
44	TOTAL (ACRES FROM LINE 20)	13,183	1,164,352	168,831

CROP PRODUCTION

ITEM	CROPS HARVESTED IN IRRIGATION ROTATION	ACRES	UNIT	YIELD PER ACRE	YIELD TOTAL	VALUE PER UNIT	VALUE OF CROPS PER ACRE	VALUE OF CROPS TOTAL
	CEREALS							
61	BARLEY	167,767	BU	85.42	14,329,444	2.32	197.96	33,208,586
62	CORN	13,445	BU	89.04	1,197,156	2.87	256.53	3,435,571
63	OATS	11,858	BU	74.32	881,294	1.56	115.39	1,368,264
64	RICE		CWT					
66	SORGHUMS (SONGO, KAFFIR, ETC.)		BU					
67	WHEAT	175,888	BU	85.00	14,949,975	3.16	268.47	47,220,368
68	OTHER CEREALS	23,149	CWT	43.63	1,009,926	4.98	217.43	5,033,180
69	TOTAL CEREALS	392,087					230.21	90,265,966
	FORAGE							
61	ALFALFA HAY	200,788	TON	4.46	895,400	44.80	207.86	59,809,198
62	OTHER HAY	6,427	TON	2.65	17,044	47.33	125.52	806,710
63	IRRIGATED PASTURE	80,416	AUM	9.53	766,063	9.59	91.36	7,346,495
64	CROP RESIDUE- BEET TOPS	26,280	TON	17.99	472,823	17.84	322.84	8,484,283
67	STUBBLE, STALKS, ETC.		TON		4,010	10.00		40,100
68	STRAW (ALL KINDS)		AUM		14,250	10.00		142,500
70	OTHER FORAGE		TON		57,421	23.01		1,321,235
71	TOTAL FORAGE	313,908					248.32	77,950,522
	MISC. FIELD CROP							
81	BEANS, DRY AND EDIBLE	101,397	CWT	17.26	1,750,158	16.23	280.21	28,412,444
82	COTTON, LINT (UPLAND)		BALE					
83	COTTON, SEED (UPLAND)		TON					
84	COTTON, LINT (AM.PIMA)		BALE					
86	COTTON, SEED (AM.PIMA)		TON					
88	HOPS		TON					
89	PEPPERMINT		LB					
90	SPEARMINT		LB					
91	SUGAR BEETS	70,430	TON	20.28	1,428,106	20.10	610.66	36,050,073
92	SUNFLOWERS		BU					
93	OTHER MISC. FIELD CROPS	310	TON	20.00	6,200	80.00	600.00	186,000
99	TOTAL MISC. FIELD CROPS	172,143					374.00	64,628,617

CROP PRODUCTION

ITEM	CROPS HARVESTED IN IRRIGATION ROTATION	ACRES	UNIT	YIELD PER ACRE	YIELD TOTAL	VALUE PER UNIT	VALUE OF CROPS PER ACRE	VALUE OF CROPS TOTAL
	VEGETABLES							
101	ASPARAGUS		CWT					
102	BEANS (PROCESSING)	208	TON	1.50	312	160.00	240.00	49,920
103	BEANS (FRESH MARKET)		CWT					
104	BROCCOLI		CWT					
105	CABBAGE		CWT					
106	CARROTS	104	CWT	12.00	1,248	7.00	84.00	8,736
107	CAULIFLOWER		CWT					
108	CELERY		CWT					
109	CORN, SWEET (PROCESSING)	10,331	TON	6.95	71,822	48.00	333.70	3,447,456
110	CORN, SWEET (FRESH MARKET)		CWT					
111	CUCUMBERS		CWT					
112	GREENS (KALE, ETC.)		CWT					
113	LETTUCE		CWT					
114	MELONS - CANTALOUPE, ETC.		CWT					
115	HONEY BALL, HONEYDEW, ETC.		CWT					
116	WATERMELON		CWT					
117	ONIONS, DRY	138	CWT	400.00	55,200	7.50	3,000.00	414,000
118	ONIONS, GREEN		CWT					
119	PEAS, GREEN (PROCESSING)	714	TON	2.04	1,458	170.00	347.14	247,860
120	PEAS, GREEN (FRESH MARKET)		CWT					
121	PEPPERS (ALL KINDS)		CWT					
122	POTATOES, EARLY		CWT					
123	POTATOES, LATE	126,925	CWT	256.01	32,494,265	4.69	1,200.39	152,369,424
124	SQUASH		CWT					
125	TOMATOES (CANNING)		TON					
126	TOMATOES (FRESH MARKET)		CWT					
127	OTHER VEGETABLES		CWT					
128	TOTAL VEGETABLES	138,420					1,130.81	156,527,396
137	TOTAL NURSERY		M					
	SEEDS							
141	ALFALFA							
142	CLOVER (ALL KINDS)	1,867	CWT	4.64	8,668	90.16	418.69	781,700
143	CORN		CWT					
144	GRASS (ALL KINDS)		CWT					
145	LETTUCE		CWT					
146	ONION		CWT					
147	PEA	783	CWT	6.63	5,184	406.86	2,692.34	2,108,100
148	POTATO (ALL KINDS)	10,189	CWT	24.86	253,258	13.35	331.41	3,376,400
149	SUGAR BEET	1,073	CWT	220.00	236,060	5.00	1,100.00	1,180,300
150	OTHER SEED		CWT					
151	TOTAL SEEDS	3,248	CWT	16.06	52,177	28.97	465.34	1,511,425
		17,160					522.06	8,957,925
	FRUITS							
161	APPLES		TON					
162	APRICOTS		TON					
163	BERRIES (ALL KINDS)		CWT					
164	CHERRIES		TON					
166	CITRUS- GRAPEFRUIT		CWT					
166	LEMONS AND LIMES		CWT					
167	ORANGES AND TANGERINES		CWT					
168	DATES		TON					
169	GRAPES, TABLE		TON					
170	GRAPES, OTHER		TON					
171	OLIVES		TON					
172	PEACHES		TON					
173	PEARS		TON					
174	PRUNES AND PLUMS		TON					
175	OTHER FRUITS		TON					
176	TOTAL FRUITS							
	NUTS							
181	ALMONDS							
182	PECANS		TON					
183	WALNUTS		CWT					
184	OTHER NUTS		TON					
185	TOTAL NUTS		TON					
191	FAMILY GARDENS AND ORCHARDS	1,988	VAL				392.49	784,200
192	TOTAL ALL CROPS	1,038,725						399,016,626
193	LESS MULTIPLE CROPPED							
194	TOTAL HARVESTED CROPLAND AND PASTURE	1,038,725					382.49	399,016,626

CROP PRODUCTION REPORT 1984

PROJECT AND SUBDIVISION: MISSOULA VALLEY
STATE: MONTANA
TYPE OF SERVICE: FULL

REGION PN

ACREAGE SUMMARY

	LANDS IN IRRIGATION ROTATION (ACRES)	CLASS 1-4	CLASS 6	TOTAL
11	HARVESTED CROPLAND AND PASTURE (EQ LINE 194)	150		150
12	CROPLAND NOT HARVESTED AND SOIL BUILDING			
13	ACRES IRRIGATED (LINES 11 AND 12)	150		150
14	DRY CROPPED, FALLOW, OR IDLE			
15	TOTAL AREA IN IRRIGATION ROTATION (LINES 13 AND 14)	150		150
	LANDS NOT IN IRRIGATION ROTATION (ACRES)			
16	DRY CROPPED, IDLE, FALLOW OR GRAZED			
17	FARMSTEADS, ROADS, DITCHES, DRAINS	5		5
18	TOTAL AREA NOT IN IRRIGATION ROTATION (LINES 16 AND 17)	5		5
19	URBAN AND SUBURBAN LANDS	625		625
20	TOTAL IRRIGABLE AREA FOR SERVICE (LINES 15 AND 18 AND 19)	780		780
21	TOTAL IRRIGABLE AREA NOT FOR SERVICE			
22	TOTAL IRRIGABLE AREA (LINES 20 AND 21)			780
23	CLASS 6 - TEMPORARILY IRRIGATED			

CROP VALUE SUMMARY

31	GROSS CROP VALUE (EQ LINE 194)		29,400
	ADDITIONAL REVENUE-		
33	FEDERAL ASCS PAYMENTS	TOTAL $	
34	SUGAR PROGRAMS	TOTAL $	
35	TOTAL ADDITIONAL REVENUE (LINES 33 AND 34)		
36	TOTAL VALUE (LINES 31 AND 35)		29,400
37	TOTAL IRRIGATED ACREAGE (EQ LINE 13)		150
38	AVERAGE VALUE PER IRRIGATED ACRE (LINES 36 / 37)		196.00

NUMBER OF FARMS AND POPULATION

		NO OF FARMS OPER. UNITS	IRRG. ACRES FOR SERVICE	POPULATION
41	FULL TIME FARMS	3	155	10
42	PART TIME FARMS			
43	URBAN AND SUBURBAN LANDS (ACRES EQ LINE 19)		625	2,510
44	TOTAL (ACRES FROM LINE 20)	3	780	2,520

CROP PRODUCTION

ITEM	CROPS HARVESTED IN IRRIGATION ROTATION	ACRES	UNIT	--- YIELD --- PER ACRE	TOTAL	PER UNIT	--- VALUE OF CROPS --- PER ACRE	TOTAL
	CEREALS							
51	BARLEY		BU					
52	CORN		BU					
53	OATS		BU					
54	RICE		CWT					
56	SORGHUMS (SORGO, KAFFIR, ETC.)		BU					
57	WHEAT	100	BU	80.00	8,000	3.50	280.00	28,000
58	OTHER CEREALS		CWT					
60	TOTAL CEREALS	100					280.00	28,000
	FORAGE							
61	ALFALFA HAY		TON					
62	OTHER HAY		TON					
63	IRRIGATED PASTURE	50	AUM	3.50	175	8.00	28.00	1,400
64	SILAGE OR ENSILAGE		TON					
66	CROP RESIDUE- BEET TOPS		TON					
67	STUBBLE, STALKS, ETC.		AUM					
68	STRAW (ALL KINDS)		TON					
70	OTHER FORAGE		TON					
71	TOTAL FORAGE	50					28.00	1,400
	MISC. FIELD CROP							
81	BEANS, DRY AND EDIBLE		CWT					
82	COTTON, LINT (UPLAND)		BALE					
83	COTTON, SEED (UPLAND)		TON					
84	COTTON, LINT (AM.PIMA)		BALE					
86	COTTON, SEED (AM.PIMA)		TON					
88	HOPS		TON					
87	PEPPERMINT		LB					
88	SPEARMINT		LB					
89	SUGAR BEETS		TON					
90	SOYBEANS		BU					
91	OTHER MISC. FIELD CROPS		TON					
92	TOTAL MISC. FIELD CROPS							

CROP PRODUCTION

ITEM	CROPS HARVESTED IN IRRIGATION ROTATION	ACRES	UNIT	--- YIELD --- PER ACRE	TOTAL	PER UNIT	--- VALUE OF CROPS --- PER ACRE	TOTAL
	VEGETABLES							
101	ASPARAGUS		CWT					
102	BEANS (PROCESSING)		TON					
103	BEANS (FRESH MARKET)		CWT					
104	BROCCOLI		CWT					
106	CABBAGE		CWT					
106	CARROTS		CWT					
107	CAULIFLOWER		CWT					
108	CELERY		CWT					
109	CORN, SWEET (PROCESSING)		TON					
110	CORN, SWEET (FRESH MARKET)		CWT					
111	CUCUMBERS		CWT					
112	GREENS (KALE, ETC.)		CWT					
113	LETTUCE		CWT					
114	MELONS - CANTALOUPE, ETC.		CWT					
115	HONEY BALL, HONEYDEW, ETC.		CWT					
116	WATERMELON		CWT					
117	ONIONS, DRY		CWT					
118	ONIONS, GREEN		CWT					
119	PEAS, GREEN (PROCESSING)		TON					
120	PEAS, GREEN (FRESH MARKET)		CWT					
121	PEPPERS (ALL KINDS)		CWT					
122	POTATOES, EARLY		CWT					
123	POTATOES, LATE		CWT					
124	SQUASH		CWT					
125	TOMATOES (CANNING)		TON					
126	TOMATOES (FRESH MARKET)		CWT					
127	OTHER VEGETABLES		CWT					
128	TOTAL VEGETABLES							
137	TOTAL NURSERY		$					
	SEEDS							
141	ALFALFA		CWT					
142	CLOVER (ALL KINDS)		CWT					
143	CORN		CWT					
144	GRASS (ALL KINDS)		CWT					
145	LETTUCE		CWT					
146	ONION		CWT					
147	PEA		CWT					
148	POTATO (ALL KINDS)		CWT					
149	SUGAR BEET		CWT					
150	OTHER SEED		CWT					
151	TOTAL SEEDS							
	FRUITS							
161	APPLES		TON					
162	APRICOTS		TON					
163	BERRIES (ALL KINDS)		CWT					
164	CHERRIES		TON					
165	CITRUS- GRAPEFRUIT		CWT					
166	LEMONS AND LIMES		CWT					
167	ORANGES AND TANGERINES		CWT					
168	DATES		TON					
169	GRAPES, TABLE		TON					
170	GRAPES, OTHER		TON					
171	OLIVES		TON					
172	PEACHES		TON					
173	PEARS		TON					
174	PRUNES AND PLUMS		TON					
175	OTHER FRUITS		TON					
176	TOTAL FRUITS							
	NUTS							
181	ALMONDS		TON					
182	PECANS		CWT					
183	WALNUTS		TON					
184	OTHER NUTS		TON					
185	TOTAL NUTS							
191	FAMILY GARDENS AND ORCHARDS		VAL					
192	TOTAL ALL CROPS	150						29,400
193	LESS MULTIPLE CROPPED							
194	TOTAL HARVESTED CROPLAND AND PASTURE	150					196.00	29,400

CROP PRODUCTION REPORT 1984

PROJECT AND SUBDIVISION: OKANOGAN
STATE: WASHINGTON
TYPE OF SERVICE: FULL

REGION PN

ACREAGE SUMMARY

		CLASS 1-4	CLASS 6	TOTAL
	LANDS IN IRRIGATION ROTATION (ACRES)			
11	HARVESTED CROPLAND AND PASTURE (EQ LINE 194)	3,673		3,673
12	CROPLAND NOT HARVESTED AND SOIL BUILDING	216		216
13	ACRES IRRIGATED (LINES 11 AND 12)	3,888		3,888
14	DRY CROPPED, FALLOW, OR IDLE	539		539
15	TOTAL AREA IN IRRIGATION ROTATION (LINES 13 AND 14)	4,427		4,427
	LANDS NOT IN IRRIGATION ROTATION (ACRES)			
16	DRY CROPPED, IDLE, FALLOW OR GRAZED			
17	FARMSTEADS, ROADS, DITCHES, DRAINS	406		406
18	TOTAL AREA NOT IN IRRIGATION ROTATION (LINES 16 AND 17)	406		406
19	URBAN AND SUBURBAN LANDS	205		205
20	TOTAL IRRIGABLE AREA FOR SERVICE (LINES 15 AND 18 AND 19)	5,038		5,038
21	TOTAL IRRIGABLE AREA NOT FOR SERVICE			
22	TOTAL IRRIGABLE AREA (LINES 20 AND 21)			5,038
23	CLASS 6 - TEMPORARILY IRRIGATED			

CROP VALUE SUMMARY

31	GROSS CROP VALUE (EQ LINE 194)		6,028,710
	ADDITIONAL REVENUE-		
33	FEDERAL ASCS PAYMENTS	TOTAL $	
34	SUGAR PROGRAMS	TOTAL $	
35	TOTAL ADDITIONAL REVENUE (LINES 33 AND 34)		
36	TOTAL VALUE (LINES 31 AND 35)		6,028,710
37	TOTAL IRRIGATED ACREAGE (EQ LINE 13)		3,888
38	AVERAGE VALUE PER IRRIGATED ACRE (LINES 36 / 37)		1,550.59

NUMBER OF FARMS AND POPULATION

		NO OF FARMS OPER. UNITS	IRRG. ACRES FOR SERVICE	POPULATION
41	FULL TIME FARMS	149	2,198	460
42	PART TIME FARMS	323	2,635	998
43	URBAN AND SUBURBAN LANDS (ACRES EQ LINE 19)		205	1,403
44	TOTAL (ACRES FROM LINE 20)	472	5,038	2,861

CROP PRODUCTION

ITEM	CROPS HARVESTED IN IRRIGATION ROTATION	ACRES	UNIT	YIELD PER ACRE	YIELD TOTAL	VALUE OF CROPS PER UNIT	VALUE OF CROPS PER ACRE	VALUE OF CROPS TOTAL
	CEREALS							
61	BARLEY		BU					
62	CORN		BU					
63	OATS		BU					
64	RICE		CWT					
66	SORGHUMS (SORGO, KAFFIR, ETC.)		BU					
67	WHEAT		BU					
68	OTHER CEREALS		CWT					
69	TOTAL CEREALS							
	FORAGE							
61	ALFALFA HAY	569	TON	4.50	2,560	70.00	314.94	179,200
62	OTHER HAY	3	TON	3.33	10	50.00	166.67	500
63	IRRIGATED PASTURE	612	AUM	4.50	2,752	5.00	22.48	13,760
66	SILAGE OR ENSILAGE		TON					
66	CROP RESIDUE- BEET TOPS		TON					
67	STUBBLE, STALKS, ETC.		AUM					
68	STRAW (ALL KINDS)		TON					
70	OTHER FORAGE		TON					
71	TOTAL FORAGE	1,184					183.40	193,460
	MISC. FIELD CROP							
61	BEANS, DRY AND EDIBLE		CWT					
62	COTTON, LINT (UPLAND)		BALE					
63	COTTON, SEED (UPLAND)		TON					
64	COTTON, LINT (AM.PIMA)		BALE					
65	COTTON, SEED (AM.PIMA)		TON					
66	HOPS		TON					
67	PEPPERMINT		LB					
68	SPEARMINT		LB					
69	SUGAR BEETS		TON					
70	SUNFLOWER		BU					
71	TOTAL MISC. FIELD CROPS		TON					

CROP PRODUCTION

ITEM	CROPS HARVESTED IN IRRIGATION ROTATION	ACRES	UNIT	YIELD PER ACRE	YIELD TOTAL	VALUE OF CROPS PER UNIT	VALUE OF CROPS PER ACRE	VALUE OF CROPS TOTAL
	VEGETABLES							
101	ASPARAGUS		CWT					
102	BEANS (PROCESSING)		TON					
103	BEANS (FRESH MARKET)		CWT					
104	BROCCOLI		CWT					
105	CABBAGE		CWT					
106	CARROTS		CWT					
107	CAULIFLOWER		CWT					
108	CELERY		CWT					
109	CORN, SWEET (PROCESSING)		TON					
110	CORN, SWEET (FRESH MARKET)		CWT					
111	CUCUMBERS		CWT					
112	GREENS (KALE, ETC.)		CWT					
113	LETTUCE		CWT					
114	MELONS - CANTALOUPE, ETC.		CWT					
115	HONEY BALL, HONEYDEW, ETC.		CWT					
116	WATERMELON		CWT					
117	ONIONS, DRY		CWT					
118	ONIONS, GREEN		CWT					
119	PEAS, GREEN (PROCESSING)		TON					
120	PEAS, GREEN (FRESH MARKET)		CWT					
121	PEPPERS (ALL KINDS)		CWT					
122	POTATOES, EARLY		CWT					
123	POTATOES, LATE		CWT					
124	SQUASH		CWT					
125	TOMATOES (CANNING)		TON					
126	TOMATOES (FRESH MARKET)		CWT					
127	OTHER VEGETABLES		CWT					
128	TOTAL VEGETABLES							
137	TOTAL NURSERY		M					
	SEEDS							
141	ALFALFA		CWT					
142	CLOVER (ALL KINDS)		CWT					
143	CORN		CWT					
144	GRASS (ALL KINDS)		CWT					
145	LETTUCE		CWT					
146	ONION		CWT					
147	PEA		CWT					
148	POTATO (ALL KINDS)		CWT					
149	SUGAR BEET		CWT					
150	OTHER SEED		CWT					
151	TOTAL SEEDS							
	FRUITS							
161	APPLES	2,388	TON	10.50	25,074	225.00	2,362.50	5,641,650
162	APRICOTS		TON					
163	BERRIES (ALL KINDS)		CWT					
164	CHERRIES	5	TON	7.60	38	500.00	3,800.00	19,000
165	CITRUS- GRAPEFRUIT		CWT					
166	LEMONS AND LIMES		CWT					
167	ORANGES AND TANGERINES		CWT					
168	DATES		TON					
169	GRAPES, TABLE		TON					
170	GRAPES, OTHER		TON					
171	OLIVES		TON					
172	PEACHES	10	TON	7.00	70	300.00	2,100.00	21,000
173	PEARS	83	TON	10.00	830	180.00	1,800.00	149,400
174	PRUNES AND PLUMS		TON					
175	OTHER FRUITS		TON					
176	TOTAL FRUITS	2,486					2,348.56	5,831,050
	NUTS							
181	ALMONDS		TON					
182	PECANS		CWT					
183	WALNUTS	3	TON	1.00	3	1,400.00	1,400.00	4,200
184	OTHER NUTS		TON					
185	TOTAL NUTS	3					1,400.00	4,200
191	FAMILY GARDENS AND ORCHARDS		VAL					
193	TOTAL ALL CROPS	3,673						6,028,710
193	LESS MULTIPLE CROPPED							
194	TOTAL HARVESTED CROPLAND AND PASTURE	3,673					1,640.99	6,028,710

CROP PRODUCTION REPORT 1984

PROJECT AND SUBDIVISION: OWYHEE
STATE: IDAHO-OREGON
TYPE OF SERVICE: FULL,SUPPLEMENTAL

REGION PN

ACREAGE SUMMARY

		CLASS 1-4	CLASS 5	TOTAL
	LANDS IN IRRIGATION ROTATION (ACRES)			
11	HARVESTED CROPLAND AND PASTURE (EQ LINE 194)	110,185		110,185
12	CROPLAND NOT HARVESTED AND SOIL BUILDING	1,417		1,417
13	ACRES IRRIGATED (LINES 11 AND 12)	111,602		111,602
14	DRY CROPPED, FALLOW, OR IDLE	2,117		2,117
15	TOTAL AREA IN IRRIGATION ROTATION (LINES 13 AND 14)	113,719		113,719
	LANDS NOT IN IRRIGATION ROTATION (ACRES)			
16	DRY CROPPED, IDLE, FALLOW OR GRAZED	505		505
17	FARMSTEADS, ROADS, DITCHES, DRAINS	3,096		3,096
18	TOTAL AREA NOT IN IRRIGATION ROTATION (LINES 16 AND 17)	3,601		3,601
19	URBAN AND SUBURBAN LANDS	929		929
20	TOTAL IRRIGABLE AREA FOR SERVICE (LINES 15 AND 18 AND 19)	118,249		118,249
21	TOTAL IRRIGABLE AREA NOT FOR SERVICE			
22	TOTAL IRRIGABLE AREA (LINES 20 AND 21)			118,249

23 CLASS 6 - TEMPORARILY IRRIGATED

CROP VALUE SUMMARY

31	GROSS CROP VALUE (EQ LINE 194)		77,124,663	
	ADDITIONAL REVENUE-			
33	FEDERAL ASCS PAYMENTS	TOTAL $		
34	SUGAR PROGRAMS	TOTAL $		
35	TOTAL ADDITIONAL REVENUE (LINES 33 AND 34)			
36	TOTAL VALUE (LINES 31 AND 35)		77,124,663	
37	TOTAL IRRIGATED ACREAGE (EQ LINE 13)		111,602	
38	AVERAGE VALUE PER IRRIGATED ACRE (LINES 36 / 37)		691.07	

NUMBER OF FARMS AND POPULATION

		NO OF FARMS OPER. UNITS	IRRG. ACRES FOR SERVICE	POPULATION
41	FULL TIME FARMS	1,755	102,761	4,035
42	PART TIME FARMS	794	14,559	2,163
43	URBAN AND SUBURBAN LANDS (ACRES EQ LINE 19)		929	8,350
44	TOTAL (ACRES FROM LINE 20)	2,549	118,249	14,548

CROP PRODUCTION

ITEM	CROPS HARVESTED IN IRRIGATION ROTATION	ACRES	UNIT	YIELD PER ACRE	YIELD TOTAL	VALUE OF CROPS PER UNIT	VALUE OF CROPS PER ACRE	VALUE OF CROPS TOTAL
	CEREALS							
61	BARLEY	8,266	BU	95.83	790,462	2.47	236.58	1,956,593
62	CORN	7,041	BU	120.22	846,466	2.60	323.12	2,275,062
63	OATS	407	BU	94.16	38,322	1.96	183.46	74,670
64	RICE		CWT					
65	SORGHUMS (SORGO, KAFFIR, ETC.)		BU					
67	WHEAT	13,726	BU	101.33	1,390,815	3.45	349.60	4,798,313
68	OTHER CEREALS	143	CWT	36.93	5,138	3.22	116.70	16,546
69	TOTAL CEREALS	29,582					308.30	9,120,203
	FORAGE							
61	ALFALFA HAY	18,265	TON	5.20	95,068	71.05	369.44	6,756,237
62	OTHER HAY	661	TON	3.88	2,510	67.00	219.77	143,070
63	IRRIGATED PASTURE	8,641	AUM	9.08	78,420	8.73	79.24	684,691
66	SILAGE OR ENSILAGE	5,068	TON	22.36	113,029	19.13	427.42	2,161,867
66	CROP RESIDUE- BEET TOPS		TON					
67	STUBBLE, STALKS, ETC.		AUM					
68	STRAW (ALL KINDS)		TON					
70	OTHER FORAGE	255	TON	40.89	10,426	18.00	735.95	187,668
71	TOTAL FORAGE	32,950					301.99	9,932,533
	MISC. FIELD CROP							
61	BEANS, DRY AND EDIBLE	4,530	CWT	22.06	99,950	16.40	339.61	1,539,334
62	COTTON, LINT (UPLAND)		BALE					
63	COTTON, SEED (UPLAND)		TON					
64	COTTON, LINT (AM.PIMA)		BALE					
66	COTTON, SEED (AM.PIMA)		TON					
66	HOPS		TON					
67	PEPPERMINT	861	LB	63.58	73,632	9.96	632.08	733,060
68	SPEARMINT	443	LB	77.73	35,969	13.87	1,078.43	499,314
69	SUGAR BEETS	8,910	TON	26.46	220,807	30.59	781.19	6,960,436
70	SOYBEANS		BU					
71	OTHER MISC. FIELD CROPS		TON					
72	TOTAL MISC. FIELD CROPS	14,784					666.29	9,732,143

CROP PRODUCTION

ITEM	CROPS HARVESTED IN IRRIGATION ROTATION	ACRES	UNIT	YIELD PER ACRE	YIELD TOTAL	VALUE OF CROPS PER UNIT	VALUE OF CROPS PER ACRE	VALUE OF CROPS TOTAL
	VEGETABLES							
101	ASPARAGUS		CWT					
102	BEANS (PROCESSING)		TON					
103	BEANS (FRESH MARKET)		CWT					
104	BROCCOLI		CWT					
105	CABBAGE		CWT					
106	CARROTS		CWT					
107	CAULIFLOWER		CWT					
108	CELERY		CWT					
109	CORN, SWEET (PROCESSING)	2,066	TON	8.92	18,426	60.00	536.12	1,106,560
110	CORN, SWEET (FRESH MARKET)		CWT					
111	CUCUMBERS		CWT					
112	GREENS (KALE, ETC.)		CWT					
113	LETTUCE		CWT					
114	MELONS - CANTALOUPE, ETC.		CWT					
115	HONEY BALL, HONEYDEW, ETC.		CWT					
116	WATERMELON		CWT					
117	ONIONS, DRY	7,308	CWT	380.67	2,816,102	3.74	1,424.91	10,641,468
118	ONIONS, GREEN		CWT					
119	PEAS, GREEN (PROCESSING)		TON					
120	PEAS, GREEN (FRESH MARKET)		CWT					
121	PEPPERS (ALL KINDS)		CWT					
122	POTATOES, EARLY	657	CWT	355.14	233,325	4.25	1,509.33	991,632
123	POTATOES, LATE	9,742	CWT	342.06	3,332,642	4.15	1,420.56	13,830,118
124	SQUASH		CWT					
125	TOMATOES (CANNING)		TON					
126	TOMATOES (FRESH MARKET)		CWT					
127	OTHER VEGETABLES		CWT					
128	TOTAL VEGETABLES	19,863					1,333.02	26,477,765
137	TOTAL NURSERY		M					
	SEEDS							
141	ALFALFA	9,064	CWT	19.54	177,481	106.88	2,064.81	18,768,775
142	CLOVER (ALL KINDS)	1,100	CWT	4.02	4,419	79.00	319.79	351,768
143	CORN	44	CWT	21.57	949	39.98	880.43	37,816
144	GRASS (ALL KINDS)		CWT					
145	LETTUCE	140	CWT	3.89	544	140.90	547.60	76,660
146	ONION	928	CWT	5.02	4,663	480.00	2,281.16	2,060,380
147	PEA	45	CWT	37.33	1,680	10.29	384.00	17,280
148	POTATO (ALL KINDS)		CWT					
149	SUGAR BEET	36	CWT	29.00	1,044	40.00	1,160.00	41,760
150	OTHER SEED	1,302	CWT	5.76	7,526	37.36	215.66	281,163
151	TOTAL SEEDS	12,679					1,706.46	21,661,801
	FRUITS							
161	APPLES	253	TON	4.35	1,100	130.00	565.22	143,000
162	APRICOTS		TON					
163	BERRIES (ALL KINDS)	2	CWT	60.00	120	50.00	3,000.00	6,000
164	CHERRIES	6	TON	1.67	10	340.00	566.67	3,400
165	CITRUS- GRAPEFRUIT		CWT					
166	LEMONS AND LIMES		CWT					
167	ORANGES AND TANGERINES		CWT					
168	DATES		TON					
169	GRAPES, TABLE		TON					
170	GRAPES, OTHER		TON					
171	OLIVES		TON					
172	PEACHES	54	TON	1.74	94	264.68	443.33	23,940
173	PEARS	10	TON	1.00	10	171.60	171.60	1,716
174	PRUNES AND PLUMS	34	TON	1.96	63	211.32	329.41	11,200
176	OTHER FRUITS		TON					
176	TOTAL FRUITS	359					527.16	189,256
	NUTS							
181	ALMONDS		TON					
182	PECANS		CWT					
183	WALNUTS		TON					
184	OTHER NUTS		TON					
186	TOTAL NUTS							
191	FAMILY GARDENS AND ORCHARDS	28	VAL				400.00	11,200
192	TOTAL ALL CROPS	110,185						77,124,663
193	LESS MULTIPLE CROPPED							
194	TOTAL HARVESTED CROPLAND AND PASTURE	110,185					699.96	77,124,663

CROP PRODUCTION REPORT 1984

PROJECT AND SUBDIVISION RATHDRUM PRAIRIE
STATE IDAHO
TYPE OF SERVICE FULL

REGION PN

ACREAGE SUMMARY

		CLASS 1-4	CLASS 6	TOTAL
	LANDS IN IRRIGATION ROTATION (ACRES)			
11	HARVESTED CROPLAND AND PASTURE (SQ LINE 194)	6,428		6,428
12	CROPLAND NOT HARVESTED AND SOIL BUILDING	643		643
13	ACRES IRRIGATED (LINES 11 AND 12)	7,071		7,071
14	DRY CROPPED, FALLOW, OR IDLE	393		393
15	TOTAL AREA IN IRRIGATION ROTATION (LINES 13 AND 14)	7,464		7,464
	LANDS NOT IN IRRIGATION ROTATION (ACRES)			
16	DRY CROPPED, IDLE, FALLOW OR GRAZED	19		19
17	FARMSTEADS, ROADS, DITCHES, DRAINS	324		324
18	TOTAL AREA NOT IN IRRIGATION ROTATION (LINES 16 AND 17)	343		343
19	URBAN AND SUBURBAN LANDS	2,332		2,332
20	TOTAL IRRIGABLE AREA FOR SERVICE (LINES 15 AND 18 AND 19)	10,139		10,139
21	TOTAL IRRIGABLE AREA NOT FOR SERVICE			128
22	TOTAL IRRIGABLE AREA (LINES 20 AND 21)			10,267
23	CLASS 6 - TEMPORARILY IRRIGATED			

CROP VALUE SUMMARY

31	GROSS CROP VALUE (SQ LINE 194)		1,572,653	
	ADDITIONAL REVENUE-			
33	FEDERAL ASCS PAYMENTS	TOTAL $	107,582	
34	SUGAR PROGRAMS	TOTAL $		
35	TOTAL ADDITIONAL REVENUE (LINES 33 AND 34)		107,582	
36	TOTAL VALUE (LINES 31 AND 35)		1,680,235	
37	TOTAL IRRIGATED ACREAGE (SQ LINE 13)		7,071	
38	AVERAGE VALUE PER IRRIGATED ACRE (LINES 36 / 37)		237.62	

NUMBER OF FARMS AND POPULATION

		NO OF FARMS OPER. UNITS	IRRG. ACRES FOR SERVICE	POPULATION
41	FULL TIME FARMS	47	4,861	160
42	PART TIME FARMS	438	2,956	1,615
43	URBAN AND SUBURBAN LANDS (ACRES SQ LINE 19)		2,332	6,698
44	TOTAL (ACRES FROM LINE 20)	486	10,139	8,473

CROP PRODUCTION

ITEM	CROPS HARVESTED IN IRRIGATION ROTATION	ACRES	UNIT	YIELD PER ACRE	YIELD TOTAL	VALUE PER UNIT	VALUE OF CROPS PER ACRE	VALUE OF CROPS TOTAL
	CEREALS							
61	BARLEY	304	BU	84.61	25,721	2.61	221.13	67,226
62	CORN		BU					
63	OATS	283	BU	95.41	27,000	2.19	208.66	59,108
64	RICE		CWT					
66	SORGHUMS (SORGO, KAFFIR, ETC.)		BU					
67	WHEAT	1,244	BU	76.64	96,217	3.72	284.68	364,022
68	OTHER CEREALS		CWT					
69	TOTAL CEREALS	1,831					262.36	480,366
	FORAGE							
61	ALFALFA HAY	543	TON	3.66	1,990	86.50	313.36	170,180
62	OTHER HAY	733	TON	2.54	1,864	65.00	165.29	121,160
63	IRRIGATED PASTURE	1,624	AUM	7.32	11,890	10.42	76.31	123,928
66	SILAGE OR ENSILAGE	73	TON	17.88	1,306	22.00	393.29	28,710
66	CROP RESIDUE- BEET TOPS		TON					
67	STUBBLE, STALKS, ETC.		AUM					
68	STRAW (ALL KINDS)		TON					
70	OTHER FORAGE		TON					
71	TOTAL FORAGE	2,973					149.33	443,948
	MISC. FIELD CROP							
61	BEANS, DRY AND EDIBLE		CWT					
62	COTTON, LINT (UPLAND)		BALE					
63	COTTON, SEED (UPLAND)		TON					
64	COTTON, LINT (AM.PIMA)		BALE					
65	COTTON, SEED (AM.PIMA)		TON					
66	HOPS		TON					
67	PEPPERMINT		LB					
68	SPEARMINT		LB					
69	SUGAR BEETS		TON					
70	SUNFLOWER		BU					
71	TOTAL MISC. FIELD CROPS		TON					

CROP PRODUCTION

ITEM	CROPS HARVESTED IN IRRIGATION ROTATION	ACRES	UNIT	YIELD PER ACRE	YIELD TOTAL	VALUE PER UNIT	VALUE OF CROPS PER ACRE	VALUE OF CROPS TOTAL
	VEGETABLES							
101	ASPARAGUS		CWT					
102	BEANS (PROCESSING)		TON					
103	BEANS (FRESH MARKET)		CWT					
104	BROCCOLI		CWT					
105	CABBAGE		CWT					
106	CARROTS		CWT					
107	CAULIFLOWER		CWT					
108	CELERY		CWT					
109	CORN, SWEET (PROCESSING)		TON					
110	CORN, SWEET (FRESH MARKET)	5	CWT	60.00	300	60.00	3,000.00	18,000
111	CUCUMBERS		CWT					
112	GREENS (KALE, ETC.)		CWT					
113	LETTUCE		CWT					
114	MELONS - CANTALOUPE, ETC.		CWT					
115	HONEY BALL, HONEYDEW, ETC.		CWT					
116	WATERMELON		CWT					
117	ONIONS, DRY		CWT					
118	ONIONS, GREEN		CWT					
119	PEAS, GREEN (PROCESSING)		TON					
120	PEAS, GREEN (FRESH MARKET)		CWT					
121	PEPPERS (ALL KINDS)		CWT					
122	POTATOES, EARLY		CWT					
123	POTATOES, LATE		CWT					
124	SQUASH		CWT					
125	TOMATOES (CANNING)		TON					
126	TOMATOES (FRESH MARKET)		CWT					
127	OTHER VEGETABLES	42	CWT	140.00	5,880	10.00	1,400.00	58,800
128	TOTAL VEGETABLES	47					1,670.21	78,800
137	TOTAL NURSERY		M					
	SEEDS							
141	ALFALFA							
142	CLOVER (ALL KINDS)		CWT					
143	CORN	40	CWT	4.00	160	65.00	260.00	10,400
144	GRASS (ALL KINDS)		CWT					
145	LETTUCE	1,280	CWT	7.00	8,960	50.00	350.00	448,000
146	ONION		CWT					
147	PEA		CWT					
148	POTATO (ALL KINDS)	115	CWT	20.00	2,300	10.50	210.00	24,150
149	SUGAR BEET		CWT					
150	OTHER SEED		CWT					
151	TOTAL SEEDS	40	CWT	7.00	280	50.00	350.00	14,000
		1,475					336.64	496,560
	FRUITS							
161	APPLES		TON					
162	APRICOTS		TON					
163	BERRIES (ALL KINDS)	12	CWT	70.00	840	50.00	3,500.00	42,000
164	CHERRIES		TON					
165	CITRUS- GRAPEFRUIT		CWT					
166	LEMONS AND LIMES		CWT					
167	ORANGES AND TANGERINES		CWT					
168	DATES		TON					
169	GRAPES, TABLE		TON					
170	GRAPES, OTHER		TON					
171	OLIVES		TON					
172	PEACHES		TON					
173	PEARS		TON					
174	PRUNES AND PLUMS		TON					
175	OTHER FRUITS		TON					
176	TOTAL FRUITS	12					3,500.00	42,000
	NUTS							
181	ALMONDS		TON					
182	PECANS		CWT					
183	WALNUTS		TON					
184	OTHER NUTS		TON					
185	TOTAL NUTS							
191	FAMILY GARDENS AND ORCHARDS	90	VAL				400.00	36,000
192	TOTAL ALL CROPS	6,428						1,572,653
193	LESS MULTIPLE CROPPED							
194	TOTAL HARVESTED CROPLAND AND PASTURE	6,428					244.66	1,572,653

CROP PRODUCTION REPORT 1984

PROJECT AND SUBDIVISION: ROGUE RIVER BASIN
STATE: OREGON
TYPE OF SERVICE: FULL, SUPPLEMENTAL

REGION PN

ACREAGE SUMMARY

		CLASS 1-4	CLASS 6	TOTAL
	LANDS IN IRRIGATION ROTATION (ACRES)			
11	HARVESTED CROPLAND AND PASTURE (EQ LINE 194)	25,125		25,125
12	CROPLAND NOT HARVESTED AND SOIL BUILDING	483		483
13	ACRES IRRIGATED (LINES 11 AND 12)	25,608		25,608
14	DRY CROPPED, FALLOW, OR IDLE	1,070		1,070
15	TOTAL AREA IN IRRIGATION ROTATION (LINES 13 AND 14)	26,678		26,678
	LANDS NOT IN IRRIGATION ROTATION (ACRES)			
16	DRY CROPPED, IDLE, FALLOW OR GRAZED			
17	FARMSTEADS, ROADS, DITCHES, DRAINS	568		568
18	TOTAL AREA NOT IN IRRIGATION ROTATION (LINES 16 AND 17)	568		568
19	URBAN AND SUBURBAN LANDS	7,501		7,501
20	TOTAL IRRIGABLE AREA FOR SERVICE (LINES 15 AND 18 AND 19)	34,747		34,747
21	TOTAL IRRIGABLE AREA NOT FOR SERVICE			9,377
22	TOTAL IRRIGABLE AREA (LINES 20 AND 21)			44,124
23	CLASS 6 - TEMPORARILY IRRIGATED			

CROP VALUE SUMMARY

31	GROSS CROP VALUE (EQ LINE 194)		18,452,908
	ADDITIONAL REVENUE-		
33	FEDERAL ASCS PAYMENTS	TOTAL $	
34	SUGAR PROGRAMS	TOTAL $	
35	TOTAL ADDITIONAL REVENUE (LINES 33 AND 34)		
36	TOTAL VALUE (LINES 31 AND 35)		18,452,908
37	TOTAL IRRIGATED ACREAGE (EQ LINE 13)		25,608
38	AVERAGE VALUE PER IRRIGATED ACRE (LINES 36 / 37)		720.69

NUMBER OF FARMS AND POPULATION

		NO OF FARMS OPER. UNITS	IRRG. ACRES FOR SERVICE	POPULATION
41	FULL TIME FARMS	290	16,898	870
42	PART TIME FARMS	900	11,348	2,782
43	URBAN AND SUBURBAN LANDS (ACRES EQ LINE 19)		7,501	21,566
44	TOTAL (ACRES FROM LINE 20)	1,190	34,747	25,218

CROP PRODUCTION

ITEM	CROPS HARVESTED IN IRRIGATION ROTATION	ACRES	UNIT	YIELD PER ACRE	YIELD TOTAL	VALUE PER UNIT	VALUE OF CROPS PER ACRE	VALUE OF CROPS TOTAL
	CEREALS							
61	BARLEY	245	BU	61.75	15,129	2.60	160.55	39,335
62	CORN	150	BU	115.00	17,250	2.70	310.50	46,575
63	OATS	50	BU	78.70	3,936	1.75	137.72	6,886
64	RICE		CWT					
66	SORGHUMS (SORGO, KAFFIR, ETC.)		BU					
67	WHEAT	526	BU	72.34	38,049	3.40	246.04	129,367
68	OTHER CEREALS		CWT					
69	TOTAL CEREALS	971					228.60	222,163
	FORAGE							
61	ALFALFA HAY	1,712	TON	3.71	6,358	75.00	278.53	476,850
62	OTHER HAY	5,795	TON	1.94	11,228	62.50	101.72	589,471
63	IRRIGATED PASTURE	10,626	AUM	7.40	78,656	10.45	77.32	821,645
64	SILAGE OR ENSILAGE	363	TON	21.26	7,504	22.00	467.67	165,088
66	CROP RESIDUE- BEET TOPS		TON					
67	STUBBLE, STALKS, ETC.		AUM					
68	STRAW (ALL KINDS)		TON					
70	OTHER FORAGE		TON		231	30.00		6,930
71	TOTAL FORAGE	18,486					111.43	2,059,984
	MISC. FIELD CROP							
61	BEANS, DRY AND EDIBLE		CWT					
62	COTTON, LINT (UPLAND)		BALE					
63	COTTON, SEED (UPLAND)		TON					
64	COTTON, LINT (AM.PIMA)		BALE					
65	COTTON, SEED (AM.PIMA)		TON					
66	HOPS		TON					
67	PEPPERMINT		LB					
68	SPEARMINT		LB					
69	SUGAR BEETS	47	TON	20.00	940	30.00	600.00	28,200
90	SOYBEANS		BU					
91	OTHER MISC. FIELD CROPS		TON					
92	TOTAL MISC. FIELD CROPS	47					600.00	28,200

CROP PRODUCTION

ITEM	CROPS HARVESTED IN IRRIGATION ROTATION	ACRES	UNIT	YIELD PER ACRE	YIELD TOTAL	VALUE PER UNIT	VALUE OF CROPS PER ACRE	VALUE OF CROPS TOTAL
	VEGETABLES							
101	ASPARAGUS		CWT					
102	BEANS (PROCESSING)		TON					
103	BEANS (FRESH MARKET)	4	CWT	21.75	87	20.00	435.00	1,740
104	BROCCOLI		CWT					
105	CABBAGE		CWT					
106	CARROTS		CWT					
107	CAULIFLOWER		CWT					
108	CELERY		CWT					
109	CORN, SWEET (PROCESSING)		TON					
110	CORN, SWEET (FRESH MARKET)	143	CWT	47.69	6,820	11.00	524.62	75,020
111	CUCUMBERS	7	CWT	15.00	106	15.00	225.00	1,575
112	GREENS (KALE, ETC.)		CWT					
113	LETTUCE		CWT					
114	MELONS - CANTALOUPE, ETC.	6	CWT	54.17	325	15.00	812.50	4,875
115	HONEY BALL, HONEYDEW, ETC.		CWT					
116	WATERMELON	2	CWT	60.00	120	5.00	300.00	600
117	ONIONS, DRY	19	CWT	373.68	7,100	6.50	2,429.95	46,150
118	ONIONS, GREEN		CWT					
119	PEAS, GREEN (PROCESSING)		TON					
120	PEAS, GREEN (FRESH MARKET)		CWT					
121	PEPPERS (ALL KINDS)	3	CWT	9.33	28	36.00	336.00	1,008
122	POTATOES, EARLY		CWT					
123	POTATOES, LATE		CWT					
124	SQUASH	1	CWT	220.00	220	5.00	1,100.00	1,100
125	TOMATOES (CANNING)		TON					
126	TOMATOES (FRESH MARKET)	2	CWT	60.00	120	15.00	900.00	1,800
127	OTHER VEGETABLES	3	CWT	99.33	298	8.88	888.33	1,975
128	TOTAL VEGETABLES	190					714.96	135,843
137	TOTAL NURSERY	160	M				1,490.36	238,458
	SEEDS							
141	ALFALFA							
143	CLOVER (ALL KINDS)	47	CWT	4.36	205	125.00	545.21	25,625
143	CORN		CWT					
144	GRASS (ALL KINDS)	291	CWT	4.89	1,422	88.36	431.75	125,639
145	LETTUCE		CWT					
146	ONION	3	CWT	2.67	8	400.00	1,066.67	3,200
147	PEA		CWT					
148	POTATO (ALL KINDS)		CWT					
149	SUGAR BEET	75	CWT	40.93	3,070	46.00	1,882.93	141,220
150	OTHER SEED		CWT					
151	TOTAL SEEDS	416					710.76	295,684
	FRUITS							
161	APPLES	210	TON	9.00	1,872	303.58	2,733.57	568,652
162	APRICOTS	4	TON	3.00	12	800.00	2,400.00	9,600
163	BERRIES (ALL KINDS)	31	CWT	21.81	676	43.52	949.03	29,420
164	CHERRIES	7	TON	1.71	12	800.00	1,371.43	9,600
165	CITRUS- GRAPEFRUIT		CWT					
166	LEMONS AND LIMES		CWT					
167	ORANGES AND TANGERINES		CWT					
168	DATES		TON					
169	GRAPES, TABLE	40	TON	1.30	52	600.00	780.00	31,200
170	GRAPES, OTHER		TON					
171	OLIVES		TON					
172	PEACHES	278	TON	3.56	988	725.00	2,579.23	717,088
173	PEARS	8,386	TON	9.10	76,315	183.15	1,668.94	13,977,329
174	PRUNES AND PLUMS	16	TON	2.38	38	660.00	1,330.00	21,280
175	OTHER FRUITS	3	TON	3.67	11	720.00	2,640.00	7,920
176	TOTAL FRUITS	8,993					1,714.57	15,402,026
	NUTS							
181	ALMONDS		TON					
182	PECANS		CWT					
183	WALNUTS	30	TON	1.25	25	1,300.00	1,625.00	32,500
184	OTHER NUTS		TON					
185	TOTAL NUTS	30					1,625.00	32,500
191	FAMILY GARDENS AND ORCHARDS	112	VAL				339.73	38,050
192	TOTAL ALL CROPS	29,385						18,452,908
193	LESS MULTIPLE CROPPED	4,260						
194	TOTAL HARVESTED CROPLAND AND PASTURE	25,125					734.44	18,452,908

CROP PRODUCTION REPORT 1984

PROJECT AND SUBDIVISION: SALMON RIVER CANAL COMPANY, LTD
STATE: IDAHO
TYPE OF SERVICE: SUPPLEMENTAL

REGION PN

ACREAGE SUMMARY

	LANDS IN IRRIGATION ROTATION (ACRES)	CLASS 1-4	CLASS 6	TOTAL
11	HARVESTED CROPLAND AND PASTURE (EQ LINE 194)	29,246		29,246
12	CROPLAND NOT HARVESTED AND SOIL BUILDING			
13	ACRES IRRIGATED (LINES 11 AND 12)	29,246		29,246
14	GRV CROPPED, FALLOW, OR IDLE			
15	TOTAL AREA IN IRRIGATION ROTATION (LINES 13 AND 14)	29,246		29,246
	LANDS NOT IN IRRIGATION ROTATION (ACRES)			
16	GRV CROPPED, IDLE, FALLOW OR GRAZED			
17	FARMSTEADS, ROADS, DITCHES, DRAINS	1,166		1,166
18	TOTAL AREA NOT IN IRRIGATION ROTATION (LINES 16 AND 17)	600		600
19	URBAN AND SUBURBAN LANDS	1,766		1,766
20	TOTAL IRRIGABLE AREA FOR SERVICE (LINES 15 AND 18 AND 19)	50		50
21	TOTAL IRRIGABLE AREA NOT FOR SERVICE	31,060		31,060
22	TOTAL IRRIGABLE AREA (LINES 20 AND 21)			31,060
23	CLASS 6 - TEMPORARILY IRRIGATED			

CROP VALUE SUMMARY

31	GROSS CROP VALUE (EQ LINE 194)		9,599,070
	ADDITIONAL REVENUE-		
33	FEDERAL ASCS PAYMENTS	TOTAL $	
34	SUGAR PROGRAMS	TOTAL $	
35	TOTAL ADDITIONAL REVENUE (LINES 33 AND 34)		
36	TOTAL VALUE (LINES 31 AND 35)		9,599,070
37	TOTAL IRRIGATED ACREAGE (EQ LINE 13)		29,246
38	AVERAGE VALUE PER IRRIGATED ACRE (LINES 36 / 37)		328.23

NUMBER OF FARMS AND POPULATION

		NO OF FARMS OPER. UNITS	IRRG. ACRES FOR SERVICE	POPULATION
41	FULL TIME FARMS	163	31,010	730
42	PART TIME FARMS			
43	URBAN AND SUBURBAN LANDS (ACRES EQ LINE 19)		50	125
44	TOTAL (ACRES FROM LINE 20)	163	31,060	855

CROP PRODUCTION

ITEM	CROPS HARVESTED IN IRRIGATION ROTATION	ACRES	UNIT	YIELD PER ACRE	YIELD TOTAL	VALUE OF CROPS PER UNIT	VALUE OF CROPS PER ACRE	VALUE OF CROPS TOTAL
	CEREALS							
61	BARLEY	1,900	BU	80.00	152,000	2.40	192.00	364,800
62	CORN	1,250	BU	88.00	110,000	4.25	374.00	467,500
63	OATS		BU					
64	RICE		CWT					
66	SORGHUMS (SORGO, KAFFIR, ETC.)		BU					
67	WHEAT	10,300	BU	100.00	1,030,000	3.50	350.00	3,605,000
68	OTHER CEREALS		CWT					
69	TOTAL CEREALS	13,450					329.91	4,437,300
	FORAGE							
61	ALFALFA HAY	6,000	TON	4.00	24,000	70.00	280.00	1,680,000
62	OTHER HAY		TON					
63	IRRIGATED PASTURE		ALM					
65	SILAGE OR ENSILAGE	1,000	TON	18.00	18,000	18.00	324.00	324,000
66	CROP RESIDUE- SWEET TOPS		TON					
67	STUBBLE, STALKS, ETC.		ALM					
68	STRAW (ALL KINDS)		TON					
70	OTHER FORAGE		TON					
71	TOTAL FORAGE	7,000					286.29	2,004,000
	MISC. FIELD CROP							
61	BEANS, DRY AND EDIBLE	5,845	CWT	14.00	79,030	19.00	266.00	1,501,570
62	COTTON, LINT (UPLAND)		BALE					
63	COTTON, SEED (UPLAND)		TON					
64	COTTON, LINT (AGR.PIMA)		BALE					
65	COTTON, SEED (AGR.PIMA)		TON					
66	HOPS		TON					
67	PEPPERMINT		LB					
68	SPEARMINT		LB					
69	SUGAR BEETS		TON					
70	SUGAR CANE, FIELD CROPS		GV					
71	TOTAL MISC. FIELD CROPS	5,845	TON				266.00	1,501,570

CROP PRODUCTION

ITEM	CROPS HARVESTED IN IRRIGATION ROTATION	ACRES	UNIT	YIELD PER ACRE	YIELD TOTAL	VALUE OF CROPS PER UNIT	VALUE OF CROPS PER ACRE	VALUE OF CROPS TOTAL
	VEGETABLES							
101	ASPARAGUS		CWT					
102	BEANS (PROCESSING)		TON					
103	BEANS (FRESH MARKET)		CWT					
104	BROCCOLI		CWT					
105	CABBAGE		CWT					
106	CARROTS		CWT					
107	CAULIFLOWER		CWT					
108	CELERY		CWT					
109	CORN, SWEET (PROCESSING)		TON					
110	CORN, SWEET (FRESH MARKET)		CWT					
111	CUCUMBERS		CWT					
112	GREENS (KALE, ETC.)		CWT					
113	LETTUCE		CWT					
114	MELONS - CANTALOUPE, ETC.		CWT					
115	HONEY BALL, HONEYDEW, ETC.		CWT					
116	WATERMELON		CWT					
117	ONIONS, DRY		CWT					
118	ONIONS, GREEN		CWT					
119	PEAS, GREEN (PROCESSING)		TON					
120	PEAS, GREEN (FRESH MARKET)		CWT					
121	PEPPERS (ALL KINDS)		CWT					
122	POTATOES, EARLY		CWT					
123	POTATOES, LATE	400	CWT	300.00	120,000	5.25	1,575.00	630,000
124	SQUASH		CWT					
125	TOMATOES (CANNING)		TON					
126	TOMATOES (FRESH MARKET)		CWT					
127	OTHER VEGETABLES		CWT					
128	TOTAL VEGETABLES	400					1,575.00	630,000
137	TOTAL NURSERY		M					
	SEEDS							
141	ALFALFA							
142	CLOVER (ALL KINDS)	450	CWT	3.50	1,575	120.00	420.00	189,000
143	CORN		CWT					
144	GRASS (ALL KINDS)	2,300	CWT	28.00	64,400	13.00	364.00	837,200
145	LETTUCE		CWT					
146	ONION		CWT					
147	PEA		CWT					
148	POTATO (ALL KINDS)		CWT					
149	SUGAR BEET		CWT					
150	OTHER SEED		CWT					
151	TOTAL SEEDS	2,750					573.16	1,026,200
	FRUITS							
161	APPLES		TON					
162	APRICOTS		TON					
163	BERRIES (ALL KINDS)		CWT					
164	CHERRIES		TON					
165	CITRUS- GRAPEFRUIT		CWT					
166	LEMONS AND LIMES		CWT					
167	ORANGES AND TANGERINES		CWT					
168	DATES		TON					
169	GRAPES, TABLE		TON					
170	GRAPES, OTHER		TON					
171	OLIVES		TON					
172	PEACHES		TON					
173	PEARS		TON					
174	PRUNES AND PLUMS		TON					
175	OTHER FRUITS		TON					
176	TOTAL FRUITS							
	NUTS							
181	ALMONDS		TON					
182	PECANS		CWT					
183	WALNUTS		TON					
184	OTHER NUTS		TON					
186	TOTAL NUTS							
191	FAMILY GARDENS AND ORCHARDS		VAL					
192	TOTAL ALL CROPS	29,246						9,599,070
193	LESS MULTIPLE CROPPED							
194	TOTAL HARVESTED CROPLAND AND PASTURE	29,246					328.23	9,599,070

CROP PRODUCTION REPORT 1984

PROJECT AND SUBDIVISION: YAKIMA VALLEY
STATE: WASHINGTON
TYPE OF SERVICE: FULL

REGION PN

ACREAGE SUMMARY

		CLASS 1-4	CLASS 5	TOTAL
	LANDS IN IRRIGATION ROTATION (ACRES)			
11	HARVESTED CROPLAND AND PASTURE (EQ. LINE 104)	4,131		4,131
12	CROPLAND NOT HARVESTED AND SOIL BUILDING			
13	ACRES IRRIGATED (LINES 11 AND 12)	4,131		4,131
14	DRY CROPPED, FALLOW, OR IDLE	246		246
15	TOTAL AREA IN IRRIGATION ROTATION (LINES 13 AND 14)	4,377		4,377
	LANDS NOT IN IRRIGATION ROTATION (ACRES)			
16	DRY CROPPED, IDLE, FALLOW OR GRAZED	200		200
17	FARMSTEADS, ROADS, DITCHES, DRAINS	300		300
18	TOTAL AREA NOT IN IRRIGATION ROTATION (LINES 16 AND 17)	500		500
19	URBAN AND SUBURBAN LANDS	2,569		2,569
20	TOTAL IRRIGABLE AREA FOR SERVICE (LINES 15 AND 18 AND 19)	7,446		7,446
21	TOTAL IRRIGABLE AREA NOT FOR SERVICE			
22	TOTAL IRRIGABLE AREA (LINES 20 AND 21)			7,446
23	CLASS 6 - TEMPORARILY IRRIGATED			

CROP VALUE SUMMARY

31	GROSS CROP VALUE (EQ LINE 104)		950,262
	ADDITIONAL REVENUE-		
33	FEDERAL ASCS PAYMENTS	TOTAL $	
34	SUGAR PROGRAMS	TOTAL $	
35	TOTAL ADDITIONAL REVENUE (LINES 33 AND 34)		
36	TOTAL VALUE (LINES 31 AND 35)		950,262
37	TOTAL IRRIGATED ACREAGE (EQ LINE 13)		4,131
38	AVERAGE VALUE PER IRRIGATED ACRE (LINES 36 / 37)		230.03

NUMBER OF FARMS AND POPULATION

		NO OF FARMS OPER. UNITS	IRRG. ACRES FOR SERVICE	POPULATION
41	FULL TIME FARMS	24	2,000	70
42	PART TIME FARMS	300	2,877	900
43	URBAN AND SUBURBAN LANDS (ACRES EQ LINE 19)		2,569	11,000
44	TOTAL (ACRES FROM LINE 20)	324	7,446	11,970

CROP PRODUCTION

ITEM	CROPS HARVESTED IN IRRIGATION ROTATION	ACRES	UNIT	YIELD PER ACRE	YIELD TOTAL	VALUE OF CROPS PER UNIT	VALUE OF CROPS PER ACRE	VALUE OF CROPS TOTAL
	CEREALS							
51	BARLEY	365	BU	75.00	27,375	2.62	196.50	71,723
52	CORN		BU					
53	OATS	100	BU	70.00	7,000	2.24	156.80	15,680
54	RICE		CWT					
55	SORGHUMS (SC/MO, KAFFIR, ETC.)		BU					
57	WHEAT	180	BU	90.00	16,200	3.72	334.80	60,264
58	OTHER CEREALS		CWT					
59	TOTAL CEREALS	645					228.94	147,667
	FORAGE							
61	ALFALFA HAY	406	TON	3.50	1,421	96.00	332.50	134,995
62	OTHER HAY	50	TON	2.00	100	65.00	130.00	6,500
63	IRRIGATED PASTURE	2,400	AUM	3.00	7,200	10.00	30.00	72,000
65	SILAGE OR ENSILAGE		TON					
66	CROP RESIDUE- BEET TOPS		TON					
67	STUBBLE, STALKS, ETC.		AUM					
68	STRAW (ALL KINDS)		TON					
70	OTHER FORAGE		TON					
71	TOTAL FORAGE	2,864					74.75	213,496
	MISC. FIELD CROP							
81	BEANS, DRY AND EDIBLE		CWT					
82	COTTON, LINT (UPLAND)		BALE					
83	COTTON, SEED (UPLAND)		TON					
84	COTTON, LINT (AM.PIMA)		BALE					
85	COTTON, SEED (AM.PIMA)		TON					
86	HOPS		TON					
87	PEPPERMINT		LB					
88	SPEARMINT		LB					
89	SUGAR BEETS		TON					
90	SOYBEANS		BU					
91	OTHER MISC. FIELD CROPS		TON					
92	TOTAL MISC. FIELD CROPS							

CROP PRODUCTION

ITEM	CROPS HARVESTED IN IRRIGATION ROTATION	ACRES	UNIT	YIELD PER ACRE	YIELD TOTAL	VALUE OF CROPS PER UNIT	VALUE OF CROPS PER ACRE	VALUE OF CROPS TOTAL
	VEGETABLES							
101	ASPARAGUS		CWT					
102	BEANS (PROCESSING)		TON					
103	BEANS (FRESH MARKET)	10	CWT	25.00	250	30.00	750.00	7,500
104	BROCCOLI		CWT					
105	CABBAGE		CWT					
106	CARROTS		CWT					
107	CAULIFLOWER		CWT					
108	CELERY		CWT					
109	CORN, SWEET (PROCESSING)		TON					
110	CORN, SWEET (FRESH MARKET)	65	CWT	50.00	3,250	11.00	550.00	35,750
111	CUCUMBERS		CWT					
112	GREENS (KALE, ETC.)		CWT					
113	LETTUCE		CWT					
114	MELONS - CANTALOUPE, ETC.	15	CWT	150.00	2,250	15.00	2,250.00	33,750
115	HONEY BALL, HONEYDEW, ETC.		CWT					
116	WATERMELON		CWT					
117	ONIONS, DRY		CWT					
118	ONIONS, GREEN		CWT					
119	PEAS, GREEN (PROCESSING)		TON					
120	PEAS, GREEN (FRESH MARKET)	5	CWT	60.00	300	5.00	300.00	1,500
121	PEPPERS (ALL KINDS)		CWT					
122	POTATOES, EARLY		CWT					
123	POTATOES, LATE		CWT					
124	SQUASH	25	CWT	150.00	3,750	4.00	600.00	15,000
125	TOMATOES (CANNING)		TON					
126	TOMATOES (FRESH MARKET)	15	CWT	80.00	1,200	18.00	1,440.00	21,600
127	OTHER VEGETABLES		CWT					
128	TOTAL VEGETABLES	135					853.55	115,100
137	TOTAL NURSERY	10	N				3,000.00	30,000
	SEEDS							
141	ALFALFA		CWT					
142	CLOVER (ALL KINDS)		CWT					
143	CORN		CWT					
144	GRASS (ALL KINDS)		CWT					
145	LETTUCE		CWT					
146	ONION		CWT					
147	PEA		CWT					
148	POTATO (ALL KINDS)		CWT					
149	SUGAR BEET		CWT					
150	OTHER SEED		CWT					
151	TOTAL SEEDS							
	FRUITS							
161	APPLES	45	TON	16.00	720	200.00	3,200.00	144,000
162	APRICOTS		TON					
163	BERRIES (ALL KINDS)	40	CWT	70.00	2,800	50.00	3,500.00	140,000
164	CHERRIES		TON					
165	CITRUS- GRAPEFRUIT		CWT					
166	LEMONS AND LIMES		CWT					
167	ORANGES AND TANGERINES		CWT					
168	DATES		TON					
169	GRAPES, TABLE		TON					
170	GRAPES, OTHER		TON					
171	OLIVES		TON					
172	PEACHES		TON					
173	PEARS		TON					
174	PRUNES AND PLUMS		TON					
175	OTHER FRUITS		TON					
176	TOTAL FRUITS	85					3,341.18	284,000
	NUTS							
181	ALMONDS		TON					
182	PECANS		CWT					
183	WALNUTS		TON					
184	OTHER NUTS		TON					
185	TOTAL NUTS							
191	FAMILY GARDENS AND ORCHARDS	400	VAL				400.00	160,000
192	TOTAL ALL CROPS	4,131						950,262
193	LESS MULTIPLE CROPPED							
194	TOTAL HARVESTED CROPLAND AND PASTURE	4,131					230.03	950,262

CROP PRODUCTION REPORT 1984

PROJECT AND SUBDIVISION THE DALLES
STATE OREGON
TYPE OF SERVICE FULL

REGION PN

ACREAGE SUMMARY

		CLASS 1-4	CLASS 6	TOTAL
	LANDS IN IRRIGATION ROTATION (ACRES)			
11	HARVESTED CROPLAND AND PASTURE (EQ LINE 194)	5,030		5,030
12	CROPLAND NOT HARVESTED AND SOIL BUILDING	382		382
13	ACRES IRRIGATED (LINES 11 AND 12)	5,412		5,412
14	DRY CROPPED, FALLOW, OR IDLE	98		98
15	TOTAL AREA IN IRRIGATION ROTATION (LINES 13 AND 14)	5,510		5,510
	LANDS NOT IN IRRIGATION ROTATION (ACRES)			
16	DRY CROPPED, IDLE, FALLOW OR GRAZED			
17	FARMSTEADS, ROADS, DITCHES, DRAINS			
18	TOTAL AREA NOT IN IRRIGATION ROTATION (LINES 16 AND 17)	100		100
19	URBAN AND SUBURBAN LANDS	100		100
20	TOTAL IRRIGABLE AREA FOR SERVICE (LINES 15 AND 18 AND 19)	46		46
21	TOTAL IRRIGABLE AREA NOT FOR SERVICE	5,656		5,656
22	TOTAL IRRIGABLE AREA (LINES 20 AND 21)			5,656
23	CLASS 6 - TEMPORARILY IRRIGATED			

CROP VALUE SUMMARY

31	GROSS CROP VALUE (EQ LINE 194)		9,044,622
	ADDITIONAL REVENUE-		
33	FEDERAL ASCS PAYMENTS	TOTAL $	
34	SUGAR PROGRAMS	TOTAL $	
35	TOTAL ADDITIONAL REVENUE (LINES 33 AND 34)		
36	TOTAL VALUE (LINES 31 AND 35)		9,044,622
37	TOTAL IRRIGATED ACREAGE (EQ LINE 13)		5,412
38	AVERAGE VALUE PER IRRIGATED ACRE (LINES 36 / 37)		1,671.25

NUMBER OF FARMS AND POPULATION

		NO OF FARMS OPER. UNITS	IRRG. ACRES FOR SERVICE	POPULATION
41	FULL TIME FARMS	30	3,100	128
42	PART TIME FARMS	126	2,510	302
43	URBAN AND SUBURBAN LANDS (ACRES EQ LINE 19)		45	164
44	TOTAL (ACRES FROM LINE 20)	155	5,655	594

CROP PRODUCTION

ITEM	CROPS HARVESTED IN IRRIGATION ROTATION	ACRES	UNIT	YIELD PER ACRE	YIELD TOTAL	VALUE OF CROPS PER UNIT	VALUE OF CROPS PER ACRE	VALUE OF CROPS TOTAL
	CEREALS							
51	BARLEY		BU					
52	CORN		BU					
53	OATS		BU					
54	RICE		CWT					
56	SORGHUMS (SORGO, KAFFIR, ETC.)		BU					
57	WHEAT		BU					
58	OTHER CEREALS		CWT					
59	TOTAL CEREALS							
	FORAGE							
61	ALFALFA HAY	363	TON	2.77	979	82.50	228.80	80,766
62	OTHER HAY		TON					
63	IRRIGATED PASTURE	118	AUM	1.03	122	10.00	10.34	1,220
65	SILAGE OR ERSILAGE		TON					
66	CROP RESIDUE- BEET TOPS		TON					
67	STUBBLE, STALKS, ETC.		AUM					
68	STRAW (ALL KINDS)		TON					
70	OTHER FORAGE		TON					
71	TOTAL FORAGE	471					174.07	81,988
	MISC. FIELD CROP							
81	BEANS, DRY AND EDIBLE		CWT					
82	COTTON, LINT (UPLAND)		BALE					
83	COTTON, SEED (UPLAND)		TON					
84	COTTON, LINT (AM.PIMA)		BALE					
85	COTTON, SEED (AM.PIMA)		TON					
86	HAYS		TON					
87	PEPPERMINT		LB					
88	SPEARMINT		LB					
89	SUGAR BEETS		TON					
90	SUNFLOWER		BU					
91	OTHER MISC. FIELD CROPS		TON					
92	TOTAL MISC. FIELD CROPS							

CROP PRODUCTION

ITEM	CROPS HARVESTED IN IRRIGATION ROTATION	ACRES	UNIT	YIELD PER ACRE	YIELD TOTAL	VALUE OF CROPS PER UNIT	VALUE OF CROPS PER ACRE	VALUE OF CROPS TOTAL
	VEGETABLES							
101	ASPARAGUS		CWT					
102	BEANS (PROCESSING)		TON					
103	BEANS (FRESH MARKET)		CWT					
104	BROCCOLI		CWT					
105	CABBAGE		CWT					
106	CARROTS		CWT					
107	CAULIFLOWER		CWT					
108	CELERY		CWT					
109	CORN, SWEET (PROCESSING)		TON					
110	CORN, SWEET (FRESH MARKET)		CWT					
111	CUCUMBERS		CWT					
112	GREENS (KALE, ETC.)		CWT					
113	LETTUCE		CWT					
114	MELONS - CANTALOUPE, ETC.		CWT					
115	HONEY BALL, HONEYDEW, ETC.		CWT					
116	WATERMELON		CWT					
117	ONIONS, DRY		CWT					
118	ONIONS, GREEN		CWT					
119	PEAS, GREEN (PROCESSING)		TON					
120	PEAS, GREEN (FRESH MARKET)		CWT					
121	PEPPERS (ALL KINDS)		CWT					
122	POTATOES, EARLY		CWT					
123	POTATOES, LATE		CWT					
124	SQUASH		CWT					
125	TOMATOES (CANNING)		TON					
126	TOMATOES (FRESH MARKET)		CWT					
127	OTHER VEGETABLES		CWT					
128	TOTAL VEGETABLES							
137	TOTAL NURSERY		$					
	SEEDS							
141	ALFALFA							
142	CLOVER (ALL KINDS)		CWT					
143	CORN		CWT					
144	GRASS (ALL KINDS)		CWT					
145	LETTUCE		CWT					
146	ONION		CWT					
147	PEA		CWT					
148	POTATO (ALL KINDS)		CWT					
149	SUGAR BEET		CWT					
150	OTHER SEED		CWT					
151	TOTAL SEEDS							
	FRUITS							
161	APPLES	291	TON	10.16	2,957	267.50	2,719.21	780,988
162	APRICOTS	40	TON	2.16	86	400.00	860.00	34,400
163	BERRIES (ALL KINDS)		CWT					
164	CHERRIES	4,116	TON	4.22	17,369	460.00	1,939.08	7,988,140
165	CITRUS- GRAPEFRUIT		CWT					
166	LEMONS AND LIMES		CWT					
167	ORANGES AND TANGERINES		CWT					
168	DATES		TON					
169	GRAPES, TABLE	53	TON	1.76	58	500.00	876.79	29,000
170	GRAPES, OTHER		TON					
171	OLIVES		TON					
172	PEACHES	28	TON	4.29	120	500.00	2,142.86	60,000
173	PEARS	26	TON	7.54	196	276.00	2,080.62	54,096
174	PRUNES AND PLUMS		TON					
175	OTHER FRUITS		TON					
176	TOTAL FRUITS	4,536					1,973.01	8,963,634
	NUTS							
181	ALMONDS		TON					
182	PECANS		CWT					
183	WALNUTS		TON					
184	OTHER NUTS		TON					
185	TOTAL NUTS							
191	FAMILY GARDENS AND ORCHARDS	23	VAL				400.00	9,200
192	TOTAL ALL CROPS	5,030						9,044,622
193	LESS MULTIPLE CROPPED							
194	TOTAL HARVESTED CROPLAND AND PASTURE	5,030					1,797.59	9,044,622

CROP PRODUCTION REPORT 1984

PROJECT AND SUBDIVISION: TUALATIN
STATE: OREGON
TYPE OF SERVICE: FULL

REGION PN

ACREAGE SUMMARY

		CLASS 1-4	CLASS 6	TOTAL
	LANDS IN IRRIGATION ROTATION (ACRES)			
11	HARVESTED CROPLAND AND PASTURE (EQ LINE 194)	14,366		14,366
12	CROPLAND NOT HARVESTED AND SOIL BUILDING	210		210
13	ACRES IRRIGATED (LINES 11 AND 12)	14,576		14,576
14	DRY CROPPED, FALLOW, OR IDLE	165		165
15	TOTAL AREA IN IRRIGATION ROTATION (LINES 13 AND 14)	14,741		14,741
	LANDS NOT IN IRRIGATION ROTATION (ACRES)			
16	DRY CROPPED, IDLE, FALLOW OR GRAZED	1,624		1,624
17	FARMSTEADS, ROADS, DITCHES, DRAINS	250		250
18	TOTAL AREA NOT IN IRRIGATION ROTATION (LINES 16 AND 17)	1,874		1,874
19	URBAN AND SUBURBAN LANDS	385		385
20	TOTAL IRRIGABLE AREA FOR SERVICE (LINES 15 AND 18 AND 19)	17,000		17,000
21	TOTAL IRRIGABLE AREA NOT FOR SERVICE			
22	TOTAL IRRIGABLE AREA (LINES 20 AND 21)			17,000
23	CLASS 6 = TEMPORARILY IRRIGATED			

CROP VALUE SUMMARY

31	GROSS CROP VALUE (EQ LINE 194)		22,600,419
	ADDITIONAL REVENUE-		
33	FEDERAL ASCS PAYMENTS	TOTAL $	
34	SUGAR PROGRAMS	TOTAL $	
35	TOTAL ADDITIONAL REVENUE (LINES 33 AND 34)		
36	TOTAL VALUE (LINES 31 AND 35)		22,600,419
37	TOTAL IRRIGATED ACREAGE (EQ LINE 13)		14,576
38	AVERAGE VALUE PER IRRIGATED ACRE (LINES 36 / 37)		1,550.62

NUMBER OF FARMS AND POPULATION

		NO OF FARMS OPER. UNITS	IRRG. ACRES FOR SERVICE	POPULATION
41	FULL TIME FARMS	239	15,415	658
42	PART TIME FARMS	63	1,200	185
43	URBAN AND SUBURBAN LANDS (ACRES EQ LINE 19)		385	746
44	TOTAL (ACRES FROM LINE 20)	302	17,000	1,589

CROP PRODUCTION

ITEM	CROPS HARVESTED IN IRRIGATION ROTATION	ACRES	UNIT	YIELD PER ACRE	YIELD TOTAL	VALUE OF CROPS PER UNIT	VALUE OF CROPS PER ACRE	VALUE OF CROPS TOTAL
	CEREALS							
51	BARLEY		BU					
52	CORN		BU					
53	OATS		BU					
54	RICE		CWT					
56	SORGHUMS (SORGO, KAFFIR, ETC.)		BU					
57	WHEAT		BU					
58	OTHER CEREALS		CWT					
59	TOTAL CEREALS							
	FORAGE							
61	ALFALFA HAY	574	TON	5.40	3,100	78.50	423.95	243,350
62	OTHER HAY	1,222	TON	3.30	4,033	62.90	207.59	253,676
63	IRRIGATED PASTURE	1,600	AUM	5.00	8,000	60.00	300.00	480,000
65	SILAGE OR ENSILAGE	1,805	TON	25.00	45,125	22.00	550.00	992,750
66	CROP RESIDUE- BEET TOPS		TON					
67	STUBBLE, STALKS, ETC.		AUM					
68	STRAW (ALL KINDS)		TON					
70	OTHER FORAGE		TON					
71	TOTAL FORAGE	5,201					378.73	1,969,776
	MISC. FIELD CROP							
81	BEANS, DRY AND EDIBLE		CWT					
82	COTTON, LINT (UPLAND)		BALE					
83	COTTON, SEED (UPLAND)		TON					
84	COTTON, LINT (AM.PIMA)		BALE					
85	COTTON, SEED (AM.PIMA)		TON					
86	HOPS		TON					
87	PEPPERMINT		LB					
88	SPEARMINT		LB					
89	SUGAR BEETS		TON					
90	SOYBEANS		BU					
91	OTHER MISC. FIELD CROPS		TON					
92	TOTAL MISC. FIELD CROPS							

CROP PRODUCTION

ITEM	CROPS HARVESTED IN IRRIGATION ROTATION	ACRES	UNIT	YIELD PER ACRE	YIELD TOTAL	VALUE OF CROPS PER UNIT	VALUE OF CROPS PER ACRE	VALUE OF CROPS TOTAL
	VEGETABLES							
101	ASPARAGUS		CWT					
102	BEANS (PROCESSING)	725	TON	5.26	3,813	174.00	916.12	663,462
103	BEANS (FRESH MARKET)		CWT					
104	BROCCOLI	210	CWT	82.00	17,220	18.00	1,476.00	309,960
105	CABBAGE		CWT					
106	CARROTS		CWT					
107	CAULIFLOWER		CWT					
108	CELERY		CWT					
109	CORN, SWEET (PROCESSING)	1,312	TON	9.60	12,595	70.00	671.99	881,650
110	CORN, SWEET (FRESH MARKET)	350	CWT	110.00	38,500	12.60	1,386.00	485,100
111	CUCUMBERS	610	CWT	226.00	137,860	7.85	1,774.10	1,082,201
112	GREENS (KALE, ETC.)		CWT					
113	LETTUCE		CWT					
114	MELONS - CANTALOUPE, ETC.		CWT					
115	HONEY BALL, HONEYDEW, ETC.		CWT					
116	WATERMELON		CWT					
117	ONIONS, DRY	710	CWT	428.00	303,880	6.50	2,782.00	1,975,220
118	ONIONS, GREEN		CWT					
119	PEAS, GREEN (PROCESSING)		TON					
120	PEAS, GREEN (FRESH MARKET)		CWT					
121	PEPPERS (ALL KINDS)		CWT					
122	POTATOES, EARLY	468	CWT	350.00	163,800	5.50	1,925.00	900,950
123	POTATOES, LATE		CWT					
124	SQUASH		CWT					
125	TOMATOES (CANNING)		TON					
126	TOMATOES (FRESH MARKET)		CWT					
127	OTHER VEGETABLES		CWT					
128	TOTAL VEGETABLES	4,385					1,436.37	6,296,493
137	TOTAL NURSERY	1,185	M				7,000.00	8,065,000
	SEEDS							
141	ALFALFA		CWT					
142	CLOVER (ALL KINDS)	2,600	CWT	3.60	9,360	60.00	216.00	561,600
143	CORN		CWT					
144	GRASS (ALL KINDS)		CWT					
145	LETTUCE		CWT					
146	ONION		CWT					
147	PEA		CWT					
148	POTATO (ALL KINDS)		CWT					
149	SUGAR BEET		CWT					
150	OTHER SEED	5	CWT	12.00	60	40.00	480.00	2,400
151	TOTAL SEEDS	2,605					216.61	564,000
	FRUITS							
161	APPLES		TON					
162	APRICOTS		TON					
163	BERRIES (ALL KINDS)	1,545	CWT	88.35	136,500	39.60	3,489.81	5,391,750
164	CHERRIES		TON					
165	CITRUS- GRAPEFRUIT		CWT					
166	LEMONS AND LIMES		CWT					
167	ORANGES AND TANGERINES		CWT					
168	DATES		TON					
169	GRAPES, TABLE		TON					
170	GRAPES, OTHER	153	TON	3.00	459	600.00	1,800.00	275,400
171	OLIVES		TON					
172	PEACHES		TON					
173	PEARS		TON					
174	PRUNES AND PLUMS		TON					
175	OTHER FRUITS		TON					
176	TOTAL FRUITS	1,698					3,937.54	6,667,150
	NUTS							
181	ALMONDS		TON					
182	PECANS		CWT					
183	WALNUTS		TON					
184	OTHER NUTS		TON					
186	TOTAL NUTS							
191	FAMILY GARDENS AND ORCHARDS	40	VAL				400.00	16,000
192	TOTAL ALL CROPS	15,084						22,600,419
193	LESS MULTIPLE CROPPED	718						
194	TOTAL HARVESTED CROPLAND AND PASTURE	14,366					1,573.19	22,600,419

CROP PRODUCTION REPORT 1984

PROJECT AND SUBDIVISION: UMATILLA
STATE: OREGON
TYPE OF SERVICE: FULL,SUPPLEMENTAL

REGION PW

ACREAGE SUMMARY

		CLASS 1-4	CLASS 6	TOTAL
	LANDS IN IRRIGATION ROTATION (ACRES)			
11	HARVESTED CROPLAND AND PASTURE (EQ LINE 194)	25,141		25,141
12	CROPLAND NOT HARVESTED AND SOIL BUILDING			
13	ACRES IRRIGATED (LINES 11 AND 12)	25,141		25,141
14	DRY CROPPED, FALLOW, OR IDLE	220		220
15	TOTAL AREA IN IRRIGATION ROTATION (LINES 13 AND 14)	25,361		25,361
	LANDS NOT IN IRRIGATION ROTATION (ACRES)			
16	DRY CROPPED, IDLE, FALLOW OR GRAZED	148		148
17	FARMSTEADS, ROADS, DITCHES, DRAINS	1,001		1,001
18	TOTAL AREA NOT IN IRRIGATION ROTATION (LINES 16 AND 17)	1,149		1,149
19	URBAN AND SUBURBAN LANDS	4,073		4,073
20	TOTAL IRRIGABLE AREA FOR SERVICE (LINES 15 AND 18 AND 19)	30,583		30,583
21	TOTAL IRRIGABLE AREA NOT FOR SERVICE			
22	TOTAL IRRIGABLE AREA (LINES 20 AND 21)			30,583
23	CLASS 6 - TEMPORARILY IRRIGATED			

CROP VALUE SUMMARY

31	GROSS CROP VALUE (EQ LINE 194)		7,121,957
	ADDITIONAL REVENUE-		
33	FEDERAL ASCS PAYMENTS	TOTAL $	
34	SUGAR PROGRAMS	TOTAL $	
35	TOTAL ADDITIONAL REVENUE (LINES 33 AND 34)		
36	TOTAL VALUE (LINES 31 AND 35)		7,121,957
37	TOTAL IRRIGATED ACREAGE (EQ LINE 13)		25,141
38	AVERAGE VALUE PER IRRIGATED ACRE (LINES 36 / 37)		283.28

NUMBER OF FARMS AND POPULATION

		NO OF FARMS OPER. UNITS	IRRG. ACRES FOR SERVICE	POPULATION
41	FULL TIME FARMS	144	14,134	424
42	PART TIME FARMS	730	12,376	2,173
43	URBAN AND SUBURBAN LANDS (ACRES EQ LINE 19)		4,073	12,255
44	TOTAL (ACRES FROM LINE 20)	874	30,583	14,852

CROP PRODUCTION

ITEM	CROPS HARVESTED IN IRRIGATION ROTATION	ACRES	UNIT	YIELD PER ACRE	YIELD TOTAL	PER UNIT	VALUE OF CROPS PER ACRE	VALUE OF CROPS TOTAL
	CEREALS							
51	BARLEY	900	BU	85.00	76,500	2.50	212.50	191,250
52	CORN	775	BU	100.00	77,500	2.75	275.00	213,125
53	OATS		BU					
54	RICE		CWT					
56	SORGHUMS (SORGO, KAFFIR, ETC.)		BU					
57	WHEAT	1,560	BU	95.00	148,200	3.45	327.75	511,291
59	OTHER CEREALS		CWT					
60	TOTAL CEREALS	3,236					283.05	915,666
	FORAGE							
61	ALFALFA HAY	5,082	TON	5.00	25,410	76.00	380.00	1,931,160
62	OTHER HAY	264	TON	4.00	1,016	57.00	228.00	57,912
63	IRRIGATED PASTURE	13,416	AUM	4.00	53,660	9.00	36.00	482,940
65	SILAGE OR ENSILAGE	70	TON	21.00	1,470	18.00	378.00	26,460
66	CROP RESIDUE- BEET TOPS		TON					
67	STUBBLE, STALKS, ETC.		AUM					
68	STRAW (ALL KINDS)		TON					
70	OTHER FORAGE		TON					
71	TOTAL FORAGE	18,821					132.76	2,498,472
	MISC. FIELD CROP							
81	BEANS, DRY AND EDIBLE		CWT					
82	COTTON, LINT (UPLAND)		BALE					
83	COTTON, SEED (UPLAND)		TON					
84	COTTON, LINT (AM.PIMA)		BALE					
85	COTTON, SEED (AM.PIMA)		TON					
86	HOPS		TON					
87	PEPPERMINT	506	LB	75.00	37,950	10.00	750.00	379,500
88	SPEARMINT	87	LB	70.00	1,890	14.25	997.02	38,933
89	SUGAR BEETS		TON					
90	SUNFLOWER		BU					
91	MISCELLANEOUS FIELD CROPS		TON					
92	TOTAL MISC. FIELD CROPS	593					760.04	450,433

CROP PRODUCTION

ITEM	CROPS HARVESTED IN IRRIGATION ROTATION	ACRES	UNIT	YIELD PER ACRE	YIELD TOTAL	PER UNIT	VALUE OF CROPS PER ACRE	VALUE OF CROPS TOTAL
	VEGETABLES							
101	ASPARAGUS							
102	BEANS (PROCESSING)	171	CWT	34.04	5,820	47.96	1,632.16	279,100
103	BEANS (FRESH MARKET)		TON					
104	BROCCOLI		CWT					
105	CABBAGE		CWT					
106	CARROTS		CWT					
107	CAULIFLOWER		CWT					
108	CELERY		CWT					
109	CORN, SWEET (PROCESSING)		CWT					
110	CORN, SWEET (FRESH MARKET)		TON					
111	CUCUMBERS		CWT					
112	GREENS (KALE, ETC.)		CWT					
113	LETTUCE		CWT					
114	MELONS - CANTALOUPE, ETC.		CWT					
115	HONEY BALL, HONEYDEW, ETC.		CWT					
116	WATERMELON		CWT					
117	ONIONS, DRY	105	CWT	240.00	25,200	11.00	2,640.00	277,200
118	ONIONS, GREEN	286	CWT	320.00	91,520	3.76	1,200.00	343,200
119	PEAS, GREEN (PROCESSING)		CWT					
120	PEAS, GREEN (FRESH MARKET)		TON					
121	PEPPERS (ALL KINDS)		CWT					
122	POTATOES, EARLY		CWT					
123	POTATOES, LATE	593	CWT	350.00	207,550	4.25	1,487.50	882,088
124	SQUASH	845	CWT	350.00	295,750	4.25	1,487.50	1,256,938
125	TOMATOES (CANNING)		CWT					
126	TOMATOES (FRESH MARKET)		TON					
127	OTHER VEGETABLES		CWT					
128	TOTAL VEGETABLES	2,000	CWT					
137	TOTAL NURSERY		M				1,510.26	3,038,626
	SEEDS							
141	ALFALFA		CWT					
142	CLOVER (ALL KINDS)		CWT					
143	CORN		CWT					
144	GRASS (ALL KINDS)		CWT					
145	LETTUCE		CWT					
146	ONION		CWT					
147	PEA		CWT					
148	POTATO (ALL KINDS)		CWT					
149	SUGAR BEET		CWT					
150	OTHER SEED		CWT					
151	TOTAL SEEDS							
	FRUITS							
161	APPLES	1	TON	9.00	9	130.00	1,170.00	1,170
162	APRICOTS		TON					
163	BERRIES (ALL KINDS)		CWT					
164	CHERRIES		TON					
165	CITRUS- GRAPEFRUIT	9	TON	5.33	48	340.00	1,813.33	16,320
166	LEMONS AND LIMES		CWT					
167	ORANGES AND TANGERINES		CWT					
168	DATES		CWT					
169	GRAPES, TABLE		TON					
170	GRAPES, OTHER		TON					
171	OLIVES	11	TON	5.00	55	550.00	2,750.00	30,250
172	PEACHES		TON					
173	PEARS	2	TON	4.00	8	350.00	1,400.00	2,800
174	PRUNES AND PLUMS		TON					
175	OTHER FRUITS	1	TON	4.00	4	280.00	1,120.00	1,120
176	TOTAL FRUITS	24	TON				2,152.50	51,660
	NUTS							
181	ALMONDS		TON					
182	PECANS		CWT					
183	WALNUTS		TON					
184	OTHER NUTS		TON					
185	TOTAL NUTS							
191	FAMILY GARDENS AND ORCHARDS	528	VAL				400.00	211,200
192	TOTAL ALL CROPS	25,141						7,121,957
193	LESS MULTIPLE CROPPED							
194	TOTAL HARVESTED CROPLAND AND PASTURE	25,141					283.28	7,121,957

CROP PRODUCTION REPORT 1984

PROJECT AND SUBDIVISION VALE
STATE OREGON
TYPE OF SERVICE FULL

REGION PN

ACREAGE SUMMARY

		CLASS 1-4	CLASS 5	TOTAL
	LANDS IN IRRIGATION ROTATION (ACRES)			
11	HARVESTED CROPLAND AND PASTURE (EQ LINE 104)	32,947		32,947
12	CROPLAND NOT HARVESTED AND SOIL BUILDING	89		89
13	ACRES IRRIGATED (LINES 11 AND 12)	33,036		33,036
14	DRY CROPPED, FALLOW, OR IDLE	1,482		1,482
15	TOTAL AREA IN IRRIGATION ROTATION (LINES 13 AND 14)	34,518		34,518
	LANDS NOT IN IRRIGATION ROTATION (ACRES)			
16	DRY CROPPED, IDLE, FALLOW OR GRAZED	133		133
17	FARMSTEADS, ROADS, DITCHES, DRAINS	302		302
18	TOTAL AREA NOT IN IRRIGATION ROTATION (LINES 16 AND 17)	435		435
19	URBAN AND SUBURBAN LANDS	40		40
20	TOTAL IRRIGABLE AREA FOR SERVICE (LINES 15 AND 18 AND 19)	34,993		34,993
21	TOTAL IRRIGABLE AREA NOT FOR SERVICE			
22	TOTAL IRRIGABLE AREA (LINES 20 AND 21)			34,993
23	CLASS 6 - TEMPORARILY IRRIGATED			

CROP VALUE SUMMARY

31	GROSS CROP VALUE (EQ LINE 104)		8,798,844
	ADDITIONAL REVENUE-		
33	FEDERAL ASCS PAYMENTS	TOTAL $	
34	SUGAR PROGRAMS	TOTAL $	
35	TOTAL ADDITIONAL REVENUE (LINES 33 AND 34)		
36	TOTAL VALUE (LINES 31 AND 35)		8,798,844
37	TOTAL IRRIGATED ACREAGE (EQ LINE 13)		33,036
38	AVERAGE VALUE PER IRRIGATED ACRE (LINES 36 / 37)		266.34

NUMBER OF FARMS AND POPULATION

		NO OF FARMS OPER. UNITS	IRRG. ACRES FOR SERVICE	POPULATION
41	FULL TIME FARMS	250	26,423	1,264
42	PART TIME FARMS	167	8,530	685
43	URBAN AND SUBURBAN LANDS (ACRES EQ LINE 19)		40	80
44	TOTAL (ACRES FROM LINE 20)	416	34,993	2,029

CROP PRODUCTION

ITEM	CROPS HARVESTED IN IRRIGATION ROTATION	ACRES	UNIT	YIELD PER ACRE	YIELD TOTAL	VALUE OF CROPS PER UNIT	VALUE OF CROPS PER ACRE	VALUE OF CROPS TOTAL
	CEREALS							
61	BARLEY	2,726	BU	76.50	208,482	2.50	191.25	521,156
62	CORN	3,649	BU	69.20	245,690	2.76	190.30	675,372
63	OATS	147	BU	28.30	4,160	1.77	50.09	7,363
64	RICE		CWT					
65	SORGHUMS (SORGO, KAFFIR, ETC.)	7	BU	90.00	630	3.70	333.00	2,331
67	WHEAT	2,761	BU	86.90	239,862	3.46	299.81	824,764
68	OTHER CEREALS		CWT					
69	TOTAL CEREALS	9,178					221.26	2,030,986
	FORAGE							
61	ALFALFA HAY	9,762	TON	4.20	41,000	76.00	319.20	3,116,000
62	OTHER HAY	646	TON	2.80	1,809	57.00	159.62	103,113
63	IRRIGATED PASTURE	8,877	AUM	8.00	71,016	9.00	72.00	639,144
66	SILAGE OR ENSILAGE	2,112	TON	20.50	43,296	20.00	410.00	866,920
66	CROP RESIDUE- BEET TOPS		TON					
67	STUBBLE, STALKS, ETC.		AUM					
68	STRAW (ALL KINDS)		TON					
70	OTHER FORAGE	4	TON	1.00	4	18.00	18.00	72
71	TOTAL FORAGE	21,401					220.75	4,724,249
	MISC. FIELD CROP							
61	BEANS, DRY AND EDIBLE	150	CWT	15.00	2,250	16.00	240.00	36,000
62	COTTON, LINT (UPLAND)		BALE					
63	COTTON, SEED (UPLAND)		TON					
64	COTTON, LINT (AM.PIMA)		BALE					
66	COTTON, SEED (AM.PIMA)		TON					
66	HOPS		TON					
67	PEPPERMINT	18	LB	45.00	810	10.00	450.00	8,100
68	SPEARMINT		LB					
69	SUGAR BEETS	490	TON	27.10	13,523	31.00	840.11	419,213
60	SOYBEANS		BU					
61	OTHER MISC. FIELD CROPS		TON					
62	TOTAL MISC. FIELD CROPS	667					694.62	463,313

CROP PRODUCTION

ITEM	CROPS HARVESTED IN IRRIGATION ROTATION	ACRES	UNIT	YIELD PER ACRE	YIELD TOTAL	VALUE OF CROPS PER UNIT	VALUE OF CROPS PER ACRE	VALUE OF CROPS TOTAL
	VEGETABLES							
101	ASPARAGUS		CWT					
102	BEANS (PROCESSING)	20	TON	1.50	30	240.00	360.00	7,200
103	BEANS (FRESH MARKET)		CWT					
104	BROCCOLI		CWT					
105	CABBAGE		CWT					
106	CARROTS		CWT					
107	CAULIFLOWER		CWT					
108	CELERY		CWT					
109	CORN, SWEET (PROCESSING)	400	TON	7.50	3,000	60.00	450.00	180,000
110	CORN, SWEET (FRESH MARKET)		CWT					
111	CUCUMBERS		CWT					
112	GREENS (KALE, ETC.)		CWT					
113	LETTUCE		CWT					
114	MELONS - CANTALOUPE, ETC.		CWT					
115	HONEY BALL, HONEYDEW, ETC.		CWT					
116	WATERMELON		CWT					
117	ONIONS, DRY	264	CWT	449.32	118,620	3.75	1,684.94	444,826
118	ONIONS, GREEN		CWT					
119	PEAS, GREEN (PROCESSING)		TON					
120	PEAS, GREEN (FRESH MARKET)		CWT					
121	PEPPERS (ALL KINDS)		CWT					
122	POTATOES, EARLY	548	CWT	324.60	177,826	4.25	1,379.13	755,761
123	POTATOES, LATE		CWT					
124	SQUASH		CWT					
125	TOMATOES (CANNING)		TON					
126	TOMATOES (FRESH MARKET)		CWT					
127	OTHER VEGETABLES	35	CWT	4.51	158	10.00	45.14	1,580
128	TOTAL VEGETABLES	1,267					1,096.58	1,389,366
137	TOTAL NURSERY		M					
	SEEDS							
141	ALFALFA	104	CWT	4.75	494	100.00	475.00	49,400
142	CLOVER (ALL KINDS)	36	CWT	3.19	115	80.00	255.56	9,200
143	CORN		CWT					
144	GRASS (ALL KINDS)		CWT					
145	LETTUCE		CWT					
146	ONION	37	CWT	2.89	107	460.00	1,301.35	48,150
147	PEA		CWT					
148	POTATO (ALL KINDS)		CWT					
149	SUGAR BEET		CWT					
150	OTHER SEED	225	CWT	5.70	1,282	40.00	227.91	51,280
151	TOTAL SEEDS	402					393.11	158,030
	FRUITS							
161	APPLES		TON					
162	APRICOTS		TON					
163	BERRIES (ALL KINDS)	8	CWT	65.00	520	50.00	3,250.00	26,000
164	CHERRIES		TON					
165	CITRUS- GRAPEFRUIT		CWT					
166	LEMONS AND LIMES		CWT					
167	ORANGES AND TANGERINES		CWT					
168	DATES		TON					
169	GRAPES, TABLE		TON					
170	GRAPES, OTHER		TON					
171	OLIVES		TON					
172	PEACHES		TON					
173	PEARS		TON					
174	PRUNES AND PLUMS		TON					
175	OTHER FRUITS		TON					
176	TOTAL FRUITS	8					3,250.00	26,000
	NUTS							
181	ALMONDS		TON					
182	PECANS		CWT					
183	WALNUTS		TON					
184	OTHER NUTS		TON					
185	TOTAL NUTS							
191	FAMILY GARDENS AND ORCHARDS	23	VAL				300.00	6,900
192	TOTAL ALL CROPS	32,947						8,798,844
193	LESS MULTIPLE CROPPED							
194	TOTAL HARVESTED CROPLAND AND PASTURE	32,947					267.06	8,798,844

CROP PRODUCTION REPORT 1984

PROJECT AND SUBDIVISION: WAPINITIA
STATE: OREGON
TYPE OF SERVICE: SUPPLEMENTAL

REGION PN

ACREAGE SUMMARY

		CLASS 1-4	CLASS 6	TOTAL
	LANDS IN IRRIGATION ROTATION (ACRES)			
11	HARVESTED CROPLAND AND PASTURE (EQ LINE 194)	2,018		2,018
12	CROPLAND NOT HARVESTED AND SOIL BUILDING			
13	ACRES IRRIGATED (LINES 11 AND 12)	2,018		2,018
14	DRY CROPPED, FALLOW, OR IDLE			
15	TOTAL AREA IN IRRIGATION ROTATION (LINES 13 AND 14)	2,018		2,018
	LANDS NOT IN IRRIGATION ROTATION (ACRES)			
16	DRY CROPPED, IDLE, FALLOW OR GRAZED			
17	FARMSTEADS, ROADS, DITCHES, DRAINS	60		60
18	TOTAL AREA NOT IN IRRIGATION ROTATION (LINES 16 AND 17)	60		60
19	URBAN AND SUBURBAN LANDS	30		30
20	TOTAL IRRIGABLE AREA FOR SERVICE (LINES 15 AND 18 AND 19)	2,108		2,108
21	TOTAL IRRIGABLE AREA NOT FOR SERVICE			
22	TOTAL IRRIGABLE AREA (LINES 20 AND 21)			2,108
23	CLASS 6 - TEMPORARILY IRRIGATED			

CROP VALUE SUMMARY

31	GROSS CROP VALUE (EQ LINE 194)		528,943
	ADDITIONAL REVENUE-		
33	FEDERAL ASCS PAYMENTS	TOTAL $	
34	SUGAR PROGRAMS	TOTAL $	
35	TOTAL ADDITIONAL REVENUE (LINES 33 AND 34)		
36	TOTAL VALUE (LINES 31 AND 35)		528,943
37	TOTAL IRRIGATED ACREAGE (EQ LINE 13)		2,018
38	AVERAGE VALUE PER IRRIGATED ACRE (LINES 36 / 37)		262.11

NUMBER OF FARMS AND POPULATION

		NO OF FARMS OPER. UNITS	IRRG. ACRES FOR SERVICE	POPULATION
41	FULL TIME FARMS	40	2,008	70
42	PART TIME FARMS	10	70	28
43	URBAN AND SUBURBAN LANDS (ACRES EQ LINE 19)		30	115
44	TOTAL (ACRES FROM LINE 20)	50	2,108	213

CROP PRODUCTION

ITEM	CROPS HARVESTED IN IRRIGATION ROTATION	ACRES	UNIT	YIELD PER ACRE	YIELD TOTAL	VALUE OF CROPS PER UNIT	VALUE OF CROPS PER ACRE	VALUE OF CROPS TOTAL
	CEREALS							
61	BARLEY		BU					
62	CORN		BU					
63	OATS		BU					
64	RICE		CWT					
66	SORGHUMS (SORGO, KAFFIR, ETC.)		BU					
67	WHEAT	850	BU	95.00	80,750	3.35	318.26	270,513
68	OTHER CEREALS		CWT					
69	TOTAL CEREALS	850					318.26	270,513
	FORAGE							
61	ALFALFA HAY	660	TON	3.80	2,508	82.50	313.50	206,910
62	OTHER HAY	380	TON	2.80	1,064	40.00	112.00	42,560
63	IRRIGATED PASTURE	128	AUM	7.00	896	10.00	70.00	8,960
65	SILAGE OR ENSILAGE		TON					
66	CROP RESIDUE- BEET TOPS		TON					
67	STUBBLE, STALKS, ETC		AUM					
68	STRAW (ALL KINDS)		TON					
70	OTHER FORAGE		TON					
71	TOTAL FORAGE	1,168					221.26	258,450
	MISC. FIELD CROP							
61	BEANS, DRY AND EDIBLE		CWT					
62	COTTON, LINT (UPLAND)		BALE					
63	COTTON, SEED (UPLAND)		TON					
64	COTTON, LINT (AM.PIMA)		BALE					
65	COTTON, SEED (AM.PIMA)		TON					
66	HOPS		TON					
67	PEPPERMINT		LB					
68	SPEARMINT		LB					
69	SUGAR BEETS		TON					
70	SUGAR CANE		MU					
71	SPECIAL CROP, FIELD CROPS		TON					
72	TOTAL MISC. FIELD CROPS							

CROP PRODUCTION

ITEM	CROPS HARVESTED IN IRRIGATION ROTATION	ACRES	UNIT	YIELD PER ACRE	YIELD TOTAL	VALUE OF CROPS PER UNIT	VALUE OF CROPS PER ACRE	VALUE OF CROPS TOTAL
	VEGETABLES							
101	ASPARAGUS		CWT					
102	BEANS (PROCESSING)		TON					
103	BEANS (FRESH MARKET)		CWT					
104	BROCCOLI		CWT					
105	CABBAGE		CWT					
106	CARROTS		CWT					
107	CAULIFLOWER		CWT					
108	CELERY		CWT					
109	CORN, SWEET (PROCESSING)		TON					
110	CORN, SWEET (FRESH MARKET)		CWT					
111	CUCUMBERS		CWT					
112	GREENS (KALE, ETC.)		CWT					
113	LETTUCE		CWT					
114	MELONS - CANTALOUPE, ETC.		CWT					
115	HONEY BALL, HONEYDEW, ETC.		CWT					
116	WATERMELON		CWT					
117	ONIONS, DRY		CWT					
118	ONIONS, GREEN		CWT					
119	PEAS, GREEN (PROCESSING)		TON					
120	PEAS, GREEN (FRESH MARKET)		CWT					
121	PEPPERS (ALL KINDS)		CWT					
122	POTATOES, EARLY		CWT					
123	POTATOES, LATE		CWT					
124	SQUASH		CWT					
125	TOMATOES (CANNING)		TON					
126	TOMATOES (FRESH MARKET)		CWT					
127	OTHER VEGETABLES		CWT					
128	TOTAL VEGETABLES							
137	TOTAL NURSERY		$					
	SEEDS							
141	ALFALFA		CWT					
142	CLOVER (ALL KINDS)		CWT					
143	CORN		CWT					
144	GRASS (ALL KINDS)		CWT					
145	LETTUCE		CWT					
146	ONION		CWT					
147	PEA		CWT					
148	POTATO (ALL KINDS)		CWT					
149	SUGAR BEET		CWT					
150	OTHER SEED		CWT					
151	TOTAL SEEDS							
	FRUITS							
161	APPLES		TON					
162	APRICOTS		TON					
163	BERRIES (ALL KINDS)		CWT					
164	CHERRIES		TON					
165	CITRUS- GRAPEFRUIT		CWT					
166	LEMONS AND LIMES		CWT					
167	ORANGES AND TANGERINES		CWT					
168	DATES		TON					
169	GRAPES, TABLE		TON					
170	GRAPES, OTHER		TON					
171	OLIVES		TON					
172	PEACHES		TON					
173	PEARS		TON					
174	PRUNES AND PLUMS		TON					
175	OTHER FRUITS		TON					
176	TOTAL FRUITS							
	NUTS							
181	ALMONDS		TON					
182	PECANS		CWT					
183	WALNUTS		TON					
184	OTHER NUTS		TON					
185	TOTAL NUTS							
191	FAMILY GARDENS AND ORCHARDS		VAL					
192	TOTAL ALL CROPS	2,018						528,943
193	LESS MULTIPLE CROPPED							
194	TOTAL HARVESTED CROPLAND AND PASTURE	2,018					262.11	528,943

CROP PRODUCTION REPORT 1984

PROJECT AND SUBDIVISION: WENATCHEE HEIGHTS RECLAMATION DISTRICT
STATE: WASHINGTON
TYPE OF SERVICE: FULL

REGION PN

ACREAGE SUMMARY

		CLASS 1-4	CLASS 5	TOTAL
	LANDS IN IRRIGATION ROTATION (ACRES)			
11	HARVESTED CROPLAND AND PASTURE (EQ LINE 194)	724		724
12	CROPLAND NOT HARVESTED AND SOIL BUILDING			
13	ACRES IRRIGATED (LINES 11 AND 12)	724		724
14	DRY CROPPED, FALLOW, OR IDLE			
15	TOTAL AREA IN IRRIGATION ROTATION (LINES 13 AND 14)	724		724
	LANDS NOT IN IRRIGATION ROTATION (ACRES)			
16	DRY CROPPED, IDLE, FALLOW OR GRAZED			
17	FARMSTEADS, ROADS, DITCHES, DRAINS	15		15
18	TOTAL AREA NOT IN IRRIGATION ROTATION (LINES 16 AND 17)	15		15
19	URBAN AND SUBURBAN LANDS			
20	TOTAL IRRIGABLE AREA FOR SERVICE (LINES 15 AND 18 AND 19)	739		739
21	TOTAL IRRIGABLE AREA NOT FOR SERVICE			
22	TOTAL IRRIGABLE AREA (LINES 20 AND 21)			739
23	CLASS 6 - TEMPORARILY IRRIGATED			

CROP VALUE SUMMARY

31	GROSS CROP VALUE (EQ LINE 194)		1,867,340
	ADDITIONAL REVENUE-		
33	FEDERAL ASCS PAYMENTS	TOTAL $	
34	SUGAR PROGRAMS	TOTAL $	
36	TOTAL ADDITIONAL REVENUE (LINES 33 AND 34)		
36	TOTAL VALUE (LINES 31 AND 35)		1,867,340
37	TOTAL IRRIGATED ACREAGE (EQ LINE 13)		724
38	AVERAGE VALUE PER IRRIGATED ACRE (LINES 36 / 37)		2,579.20

NUMBER OF FARMS AND POPULATION

		NO OF FARMS OPER. UNITS	IRRG. ACRES FOR SERVICE	POPULATION
41	FULL TIME FARMS	18	309	56
42	PART TIME FARMS	27	430	74
43	URBAN AND SUBURBAN LANDS (ACRES EQ LINE 19)			
44	TOTAL (ACRES FROM LINE 20)	45	739	130

CROP PRODUCTION

ITEM	CROPS HARVESTED IN IRRIGATION ROTATION	ACRES	UNIT	YIELD PER ACRE	YIELD TOTAL	VALUE OF CROPS PER UNIT	VALUE OF CROPS PER ACRE	VALUE OF CROPS TOTAL
	CEREALS							
61	BARLEY		BU					
62	CORN		BU					
63	OATS		BU					
64	RICE		CWT					
66	SORGHUMS (SORGO, KAFFIR, ETC.)		BU					
67	WHEAT		BU					
68	OTHER CEREALS		CWT					
69	TOTAL CEREALS							
	FORAGE							
61	ALFALFA HAY		TON					
62	OTHER HAY		TON					
63	IRRIGATED PASTURE	10	AUM	10.00	100	10.00	100.00	1,000
65	SILAGE OR ERSILAGE		TON					
66	CROP RESIDUE- BEET TOPS		TON					
67	STUBBLE, STALKS, ETC.		AUM					
68	STRAW (ALL KINDS)		TON					
70	OTHER FORAGE		TON					
71	TOTAL FORAGE	10					100.00	1,000
	MISC. FIELD CROP							
61	BEANS, DRY AND EDIBLE		CWT					
62	COTTON, LINT (UPLAND)		BALE					
63	COTTON, SEED (UPLAND)		TON					
64	COTTON, LINT (AM.PIMA)		BALE					
66	COTTON, SEED (AM.PIMA)		TON					
66	HOPS		TON					
67	PEPPERMINT		LB					
68	SPEARMINT		LB					
69	SUGAR BEETS		TON					
60	SOYBEANS		BU					
61	OTHER MISC. FIELD CROPS		TON					
62	TOTAL MISC. FIELD CROPS							

CROP PRODUCTION

ITEM	CROPS HARVESTED IN IRRIGATION ROTATION	ACRES	UNIT	YIELD PER ACRE	YIELD TOTAL	VALUE OF CROPS PER UNIT	VALUE OF CROPS PER ACRE	VALUE OF CROPS TOTAL
	VEGETABLES							
101	ASPARAGUS		CWT					
102	BEANS (PROCESSING)		TON					
103	BEANS (FRESH MARKET)		CWT					
104	BROCCOLI		CWT					
105	CABBAGE		CWT					
106	CARROTS		CWT					
107	CAULIFLOWER		CWT					
108	CELERY		CWT					
109	CORN, SWEET (PROCESSING)		TON					
110	CORN, SWEET (FRESH MARKET)		CWT					
111	CUCUMBERS		CWT					
112	GREENS (KALE, ETC.)		CWT					
113	LETTUCE		CWT					
114	MELONS - CANTALOUPE, ETC.		CWT					
115	HONEY BALL, HONEYDEW, ETC.		CWT					
116	WATERMELON		CWT					
117	ONIONS, DRY		CWT					
118	ONIONS, GREEN		CWT					
119	PEAS, GREEN (PROCESSING)		TON					
120	PEAS, GREEN (FRESH MARKET)		CWT					
121	PEPPERS (ALL KINDS)		CWT					
122	POTATOES, EARLY		CWT					
123	POTATOES, LATE		CWT					
124	SQUASH		CWT					
125	TOMATOES (CANNING)		TON					
126	TOMATOES (FRESH MARKET)		CWT					
127	OTHER VEGETABLES		CWT					
128	TOTAL VEGETABLES							
137	TOTAL NURSERY		M					
	SEEDS							
141	ALFALFA		CWT					
142	CLOVER (ALL KINDS)		CWT					
143	CORN		CWT					
144	GRASS (ALL KINDS)		CWT					
145	LETTUCE		CWT					
146	ONION		CWT					
147	PEA		CWT					
148	POTATO (ALL KINDS)		CWT					
149	SUGAR BEET		CWT					
150	OTHER SEED		CWT					
151	TOTAL SEEDS							
	FRUITS							
161	APPLES	82	TON	7.00	574	130.00	910.00	74,620
162	APRICOTS		TON					
163	BERRIES (ALL KINDS)		CWT					
164	CHERRIES	614	TON	8.00	4,912	360.00	2,880.00	1,768,320
165	CITRUS- GRAPEFRUIT		CWT					
166	LEMONS AND LIMES		CWT					
167	ORANGES AND TANGERINES		CWT					
168	DATES		TON					
169	GRAPES, TABLE		TON					
170	GRAPES, OTHER		TON					
171	OLIVES		TON					
172	PEACHES		TON					
173	PEARS	18	TON	10.00	180	130.00	1,300.00	23,400
174	PRUNES AND PLUMS		TON					
175	OTHER FRUITS		TON					
176	TOTAL FRUITS	714					2,613.92	1,866,340
	NUTS							
181	ALMONDS		TON					
182	PECANS		CWT					
183	WALNUTS		TON					
184	OTHER NUTS		TON					
186	TOTAL NUTS							
191	FAMILY GARDENS AND ORCHARDS		VAL					
192	TOTAL ALL CROPS	724						1,867,340
193	LESS MULTIPLE CROPPED							
194	TOTAL HARVESTED CROPLAND AND PASTURE	724					2,579.20	1,867,340

CROP PRODUCTION REPORT 1984

PROJECT AND SUBDIVISION YAKIMA
STATE WASHINGTON
TYPE OF SERVICE FULL,SUPPLEMENTAL

REGION PN

ACREAGE SUMMARY

		CLASS 1-4	CLASS 5	TOTAL
	LANDS IN IRRIGATION ROTATION (ACRES)			
11	HARVESTED CROPLAND AND PASTURE (EQ LINE 194)	389,113		389,113
12	CROPLAND NOT HARVESTED AND SOIL BUILDING	14,931		14,931
13	ACRES IRRIGATED (LINES 11 AND 12)	384,044		384,044
14	DRY CROPPED, FALLOW, OR IDLE	15,837		15,837
15	TOTAL AREA IN IRRIGATION ROTATION (LINES 13 AND 14)	399,881		399,881
	LANDS NOT IN IRRIGATION ROTATION (ACRES)			
16	DRY CROPPED, IDLE, FALLOW OR GRAZED	10,593		10,593
17	FARMSTEADS, ROADS, DITCHES, DRAINS	28,933		28,933
18	TOTAL AREA NOT IN IRRIGATION ROTATION (LINES 16 AND 17)	39,526		39,526
19	URBAN AND SUBURBAN LANDS	25,643		25,643
20	TOTAL IRRIGABLE AREA FOR SERVICE (LINES 15 AND 18 AND 19)	465,050		465,050
21	TOTAL IRRIGABLE AREA NOT FOR SERVICE			6,300
22	TOTAL IRRIGABLE AREA (LINES 20 AND 21)			471,350
23	CLASS 6 - TEMPORARILY IRRIGATED			

CROP VALUE SUMMARY

31	GROSS CROP VALUE (EQ LINE 194)		489,336,367
	ADDITIONAL REVENUE-		
33	FEDERAL ASCS PAYMENTS	TOTAL $	
34	SUGAR PROGRAMS	TOTAL $	
35	TOTAL ADDITIONAL REVENUE (LINES 33 AND 34)		
36	TOTAL VALUE (LINES 31 AND 35)		489,336,367
37	TOTAL IRRIGATED ACREAGE (EQ LINE 13)		384,044
38	AVERAGE VALUE PER IRRIGATED ACRE (LINES 36 / 37)		1,274.17

NUMBER OF FARMS AND POPULATION

		NO OF FARMS OPER. UNITS	IRRG. ACRES FOR SERVICE	POPULATION
41	FULL TIME FARMS	6,853	367,200	20,656
42	PART TIME FARMS	5,578	72,207	20,091
43	URBAN AND SUBURBAN LANDS (ACRES EQ LINE 19)		25,643	140,597
44	TOTAL (ACRES FROM LINE 20)	12,431	465,050	181,344

CROP PRODUCTION

ITEM	CROPS HARVESTED IN IRRIGATION ROTATION	ACRES	UNIT	YIELD PER ACRE	YIELD TOTAL	PER UNIT	VALUE OF CROPS PER ACRE	VALUE OF CROPS TOTAL
	CEREALS							
51	BARLEY	4,289	BU	87.75	376,350	2.30	201.82	865,605
52	CORN	21,008	BU	87.74	1,850,851	2.98	261.32	5,512,618
53	OATS	1,513	BU	98.49	149,020	1.90	187.14	283,139
54	RICE		CWT					
56	SORGHUMS (SORGO, KAFFIR, ETC.)	5	BU	80.00	480	3.75	225.00	1,800
57	WHEAT	37,840	BU	89.60	3,390,602	3.40	304.24	11,512,493
58	OTHER CEREALS	189	CWT	57.96	10,955	3.25	188.38	35,604
59	TOTAL CEREALS	64,834					280.46	18,211,259
	FORAGE							
61	ALFALFA HAY	34,652	TON	5.53	191,611	81.93	453.04	15,698,585
62	OTHER HAY	18,603	TON	4.96	92,307	75.98	377.00	7,013,285
63	IRRIGATED PASTURE	71,556	AUM	12.08	864,770	12.00	144.99	10,375,176
65	SILAGE OR ENSILAGE	10,845	TON	16.64	180,472	21.10	351.13	3,808,024
66	CROP RESIDUE- BEET TOPS		TON					
67	STUBBLE, STALKS, ETC.		AUM					
68	STRAW (ALL KINDS)		TON					
70	OTHER FORAGE	186	TON	7.86	1,478	34.24	268.97	50,600
71	TOTAL FORAGE	136,861					271.96	36,945,670
	MISC. FIELD CROP							
81	BEANS, DRY AND EDIBLE	2,435	CWT	20.24	49,289	18.00	364.35	887,202
82	COTTON, LINT (UPLAND)		BALE					
83	COTTON, SEED (UPLAND)		TON					
84	COTTON, LINT (AM.PIMA)		BALE					
85	COTTON, SEED (AM.PIMA)		TON					
86	[illegible]	23,180	TON	.98	22,788	3,530.40	3,463.57	80,047,000
87	[illegible]	[illegible]	LB	74.00	[illegible]	10.00	[illegible]	[illegible]
88	[illegible]	[illegible]	LB	[illegible]	[illegible]	12.00	[illegible]	[illegible]
89	[illegible]		TON					
[illegible]	[illegible]	[illegible]	[illegible]				[illegible]	[illegible]

ITEM	CROPS HARVESTED IN IRRIGATION ROTATION	ACRES	UNIT	YIELD PER ACRE	YIELD TOTAL	PER UNIT	VALUE OF CROPS PER ACRE	VALUE OF CROPS TOTAL
	VEGETABLES							
101	ASPARAGUS	12,511	CWT	30.28	378,788	40.00	1,211.06	15,151,520
102	BEANS (PROCESSING)	65	TON	2.42	157	600.00	1,449.23	94,200
103	BEANS (FRESH MARKET)		CWT					
104	BROCCOLI		CWT					
105	CABBAGE		CWT					
106	CARROTS	82	CWT	598.29	49,060	25.00	14,957.32	1,226,500
107	CAULIFLOWER		CWT					
108	CELERY		CWT					
109	CORN, SWEET (PROCESSING)	11,245	TON	7.29	81,927	60.00	437.14	4,915,620
110	CORN, SWEET (FRESH MARKET)	45	CWT	95.00	4,275	12.00	1,140.00	51,300
111	CUCUMBERS		CWT					
112	GREENS (KALE, ETC.)		CWT					
113	LETTUCE		CWT					
114	MELONS - CANTALOUPE, ETC.	6	CWT	69.00	414	3.00	207.00	1,242
115	HONEY BALL, HONEYDEW, ETC.		CWT					
116	WATERMELON	252	CWT	65.33	16,462	3.90	254.56	64,148
117	ONIONS, DRY	61	CWT	1.00	61	6.00	6.00	366
118	ONIONS, GREEN	4	CWT	50.00	200	7.00	350.00	1,400
119	PEAS, GREEN (PROCESSING)	72	TON	2.40	173	170.00	408.47	29,410
120	PEAS, GREEN (FRESH MARKET)		CWT					
121	PEPPERS (ALL KINDS)	195	CWT	53.67	10,468	16.00	858.67	167,440
122	POTATOES, EARLY	32	CWT	425.00	13,600	5.50	2,337.50	74,800
123	POTATOES, LATE	2,962	CWT	465.39	1,378,480	5.00	2,326.94	6,892,400
124	SQUASH	426	CWT	62.91	26,800	5.00	314.56	134,000
125	TOMATOES (CANNING)	22	TON	30.00	660	250.00	7,500.00	165,000
126	TOMATOES (FRESH MARKET)	382	CWT	82.34	31,453	22.00	1,811.43	691,966
127	OTHER VEGETABLES	225	CWT	520.00	117,000	160.00	83,200.00	18,720,000
128	TOTAL VEGETABLES	28,587					1,692.42	48,381,312
137	TOTAL NURSERY	1,078	M				2,200.00	2,371,600
	SEEDS							
141	ALFALFA	172	CWT	12.57	2,162	225.00	2,828.20	486,450
142	CLOVER (ALL KINDS)		CWT					
143	CORN		CWT					
144	GRASS (ALL KINDS)		CWT					
145	LETTUCE		CWT					
146	ONION	5	CWT	5.00	25	250.00	1,250.00	6,250
147	PEA	85	CWT	40.00	3,400	15.00	600.00	51,000
148	POTATO (ALL KINDS)		CWT					
149	SUGAR BEET		CWT					
150	OTHER SEED		CWT					
151	TOTAL SEEDS	262					2,075.19	543,700
	FRUITS							
161	APPLES	51,790	TON	14.15	732,362	245.99	3,481.25	180,154,486
162	APRICOTS	482	TON	6.44	3,103	353.66	2,276.79	1,097,395
163	BERRIES (ALL KINDS)	177	CWT	67.82	12,004	31.33	2,124.63	376,060
164	CHERRIES	7,396	TON	7.58	56,033	740.00	5,606.33	41,464,420
165	CITRUS- GRAPEFRUIT		CWT					
166	LEMONS AND LIMES		CWT					
167	ORANGES AND TANGERINES		CWT					
168	DATES		TON					
169	GRAPES, TABLE	723	TON	6.78	4,900	145.00	982.71	710,500
170	GRAPES, OTHER	19,614	TON	7.36	144,404	243.07	1,789.52	35,099,890
171	OLIVES		TON					
172	PEACHES	2,238	TON	9.11	20,388	252.36	2,299.01	5,145,180
173	PEARS	8,967	TON	12.07	108,258	150.01	1,811.07	16,239,900
174	PRUNES AND PLUMS	1,887	TON	13.60	25,658	148.45	2,016.52	3,808,964
175	OTHER FRUITS	846	TON	1.57	1,332	549.26	864.79	731,610
176	TOTAL FRUITS	94,080					3,027.61	284,826,194
	NUTS							
181	ALMONDS		TON					
182	PECANS		CWT					
183	WALNUTS		TON					
184	OTHER NUTS		TON					
185	TOTAL NUTS							
191	FAMILY GARDENS AND ORCHARDS	1,882	VAL				771.41	1,451,880
192	TOTAL ALL CROPS	389,113						[illegible]
193	LESS MULTIPLE CROPPED							
194	[illegible]	[illegible]					[illegible]	[illegible]

Mid-Pacific Region



PROJECT AND SUBDIVISION MID PACIFIC REGION
STATE CALIFORNIA, NEVADA AND OREGON
TYPE OF SERVICE FULL, SUPPLEMENTAL, TEMPORARY

ACREAGE SUMMARY

ITEM		CLASS 1-4	CLASS 5	TOTAL
	LANDS IN IRRIGATION ROTATION (ACRES)			
11	HARVESTED CROPLAND AND PASTURE (EQ LINE 194)	2,872,799		2,872,799
12	CROPLAND NOT HARVESTED AND SOIL BUILDING	51,679		51,679
13	ACRES IRRIGATED (LINES 11 AND 12)	2,924,478		2,924,478
14	DRY CROPPED, FALLOW, OR IDLE	254,662		254,662
15	TOTAL AREA IN IRRIGATION ROTATION (LINES 13 AND 14)	3,179,140		3,179,140
	LANDS NOT IN IRRIGATION ROTATION (ACRES)			
16	DRY CROPPED, IDLE, FALLOW OR GRAZED	258,383	50	258,433
17	FARMSTEADS, ROADS, DITCHES, DRAINS	129,984		129,984
18	TOTAL AREA NOT IN IRRIGATION ROTATION (LINES 16 AND 17)	388,367	50	388,417
19	URBAN AND SUBURBAN LANDS	191,725		191,725
20	TOTAL IRRIGABLE AREA FOR SERVICE (LINES 15 AND 18 AND 19)	3,759,232	50	3,759,282
21	TOTAL IRRIGABLE AREA NOT FOR SERVICE			822,644
22	TOTAL IRRIGABLE AREA (LINES 20 AND 21)			4,581,926
23	CLASS 6 - TEMPORARILY IRRIGATED			7,744

CROP VALUE SUMMARY

ITEM			
31	GROSS CROP VALUE (EQ LINE 194)		3,136,842,322
	ADDITIONAL REVENUE-		
33	FEDERAL ASCS PAYMENTS	TOTAL $	
34	SUGAR PROGRAMS	TOTAL $	
35	TOTAL ADDITIONAL REVENUE (LINES 33 AND 34)		
36	TOTAL VALUE (LINES 31 AND 35)		3,136,842,322
37	TOTAL IRRIGATED ACREAGE (EQ LINE 13)		2,924,478
38	AVERAGE VALUE PER IRRIGATED ACRE (LINES 36 / 37)		1,072.62

NUMBER OF FARMS AND POPULATION

ITEM		NO OF FARMS OPER. UNITS	IRRG. ACRES FOR SERVICE	POPULATION
41	FULL TIME FARMS	23,865	3,291,462	116,506
42	PART TIME FARMS	11,187	276,075	32,531
43	URBAN AND SUBURBAN LANDS (ACRES EQ LINE 19)		191,725	695,209
44	TOTAL (ACRES FROM LINE 20)	35,052	3,759,262	844,246

CROP PRODUCTION

ITEM	CROPS HARVESTED IN IRRIGATION ROTATION	ACRES	UNIT	YIELD PER ACRE	YIELD TOTAL	VALUE PER UNIT	VALUE PER ACRE	VALUE TOTAL
	CEREALS							
51	BARLEY	132,113	BU	92.06	12,162,011	2.74	252.53	33,361,968
52	CORN	108,425	BU	123.92	13,436,248	3.32	411.12	44,575,559
53	OATS	12,274	BU	111.06	1,363,096	1.91	212.15	2,603,987
54	RICE	234,192	CWT	63.96	14,978,112	6.62	423.40	99,177,502
56	SORGHUMS (SORGO, KAFFIR, ETC.)	15,935	BU	80.32	1,279,875	2.93	235.11	3,746,515
57	WHEAT	171,682	BU	87.85	15,082,984	3.71	325.57	55,894,434
58	OTHER CEREALS	1,104	CWT	25.42	28,059	7.76	197.13	217,638
59	TOTAL CEREALS	675,725					354.55	239,577,581
	FORAGE							
61	ALFALFA HAY	294,432	TON	6.20	1,826,631	81.44	505.24	148,760,293
62	OTHER HAY	41,207	TON	2.75	113,339	61.85	170.12	7,010,243
63	IRRIGATED PASTURE	177,042	AUM	8.71	1,542,411	19.70	171.65	30,388,481
65	SILAGE OR ENSILAGE	17,105	TON	21.43	366,644	18.14	388.91	6,652,331
66	CROP RESIDUE- BEET TOPS		TON					
67	STUBBLE, STALKS, ETC.		AUM					
68	STRAW (ALL KINDS)		TON					
70	OTHER FORAGE	1,730	TON	2.17	3,761	69.04	150.10	259,668
71	TOTAL FORAGE	531,516					363.25	193,070,916
	MISC. FIELD CROP							
81	BEANS, DRY AND EDIBLE	59,858	CWT	18.35	1,098,647	27.91	512.22	30,660,581
82	COTTON, LINT (UPLAND)	592,780	BALE	2.30	1,363,942	317.37	730.26	432,881,079
83	COTTON, SEED (UPLAND)		TON	1.21	718,236	97.16	117.72	69,783,151
84	COTTON, LINT (AM.PIMA)	390	BALE	2.08	811	335.00	696.63	271,685
85	COTTON, SEED (AM.PIMA)		TON	.52	203	145.00	75.47	29,435
86	HOPS		TON					
87	PEPPERMINT		LB					
88	SPEARMINT		LB					
89	SUGAR BEETS	55,487	TON	25.47	1,413,294	34.44	877.17	48,671,623
90	SOYBEANS	444	BU	31.33	13,911	19.80	620.36	275,438
91	OTHER MISC. FIELD CROPS	31,134	TON	4.13	128,488	276.58	1,141.44	35,537,711
92	TOTAL MISC. FIELD CROPS	740,093					835.18	618,110,673

CROP PRODUCTION

ITEM	CROPS HARVESTED IN IRRIGATION ROTATION	ACRES	UNIT	YIELD PER ACRE	YIELD TOTAL	VALUE PER UNIT	VALUE PER ACRE	VALUE TOTAL
	VEGETABLES							
101	ASPARAGUS	1,351	CWT	30.12	40,686	62.41	1,879.58	2,539,309
102	BEANS (PROCESSING)	10,643	TON	2.03	21,627	303.93	617.59	6,573,012
103	BEANS (FRESH MARKET)	1,310	CWT	177.16	232,083	21.21	3,757.04	4,921,717
104	BROCCOLI	21,888	CWT	108.30	2,370,410	20.54	2,224.86	48,697,828
105	CABBAGE	1,669	CWT	321.29	536,226	8.94	2,871.16	4,791,974
106	CARROTS	6,902	CWT	273.89	1,890,372	8.19	2,242.36	15,476,965
107	CAULIFLOWER	8,213	CWT	128.52	1,055,507	24.06	3,091.99	25,394,477
108	CELERY	8,232	CWT	585.28	4,818,030	11.63	6,806.91	56,034,479
109	CORN, SWEET (PROCESSING)	1,343	TON	3.69	4,952	279.37	1,030.10	1,383,420
110	CORN, SWEET (FRESH MARKET)	544	CWT	118.70	64,573	11.98	1,421.57	773,332
111	CUCUMBERS	799	CWT	236.34	188,838	13.76	3,251.29	2,597,781
112	GREENS (KALE, ETC.)	484	CWT	63.43	30,700	13.19	836.79	405,000
113	LETTUCE	19,236	CWT	309.95	5,961,911	10.17	3,153.27	60,653,223
114	MELONS - CANTALOUPE, ETC.	36,791	CWT	233.29	8,349,535	9.42	2,197.73	78,658,791
115	HONEY BALL, HONEYDEW, ETC.	7,399	CWT	170.09	1,258,494	11.32	1,926.04	14,250,869
116	WATERMELON	5,636	CWT	354.99	2,000,742	5.06	1,794.75	10,115,239
117	ONIONS, DRY	15,189	CWT	331.88	5,040,966	7.16	2,376.89	36,102,440
118	ONIONS, GREEN	88	CWT	627.41	55,212	17.94	11,257.52	990,662
119	PEAS, GREEN (PROCESSING)	6,378	TON	1.64	10,479	246.09	402.67	2,568,247
120	PEAS, GREEN (FRESH MARKET)	641	CWT	74.33	47,647	60.82	4,520.97	2,897,940
121	PEPPERS (ALL KINDS)	5,683	CWT	186.33	1,060,778	18.25	3,400.73	19,360,329
122	POTATOES, EARLY	19,875	CWT	395.80	7,866,462	11.18	4,424.09	87,928,710
123	POTATOES, LATE	22,999	CWT	398.50	9,165,190	6.20	2,470.10	56,809,802
124	SQUASH	549	CWT	369.83	203,036	10.42	3,854.85	2,116,314
125	TOMATOES (CANNING)	127,392	TON	29.77	3,792,224	50.91	1,515.57	193,071,000
126	TOMATOES (FRESH MARKET)	4,674	CWT	224.31	1,048,407	17.69	3,968.61	18,548,891
127	OTHER VEGETABLES	6,491	CWT	116.22	754,394	17.62	2,047.28	13,288,782
128	TOTAL VEGETABLES	341,406					2,248.43	768,040,466
137	TOTAL NURSERY	8,682	M				18,266.02	158,769,244
	SEEDS							
141	ALFALFA	33,710	CWT	7.88	265,620	103.83	817.65	27,569,574
142	CLOVER (ALL KINDS)	2,163	CWT	4.49	9,707	136.02	610.40	1,320,304
143	CORN	297	CWT	38.20	11,346	160.07	6,114.52	1,816,012
144	GRASS (ALL KINDS)		CWT					
145	LETTUCE	186	CWT	6.98	1,365	128.54	886.17	175,464
146	ONION	168	CWT	5.33	895	472.40	2,516.67	422,800
147	PEA	171	CWT	25.00	4,275	11.50	287.50	49,163
148	POTATO (ALL KINDS)		CWT					
149	SUGAR BEET		CWT					
150	OTHER SEED	18,146	CWT	11.44	207,635	88.53	1,013.01	18,382,062
151	TOTAL SEEDS	54,851					906.74	49,735,389
	FRUITS							
161	APPLES	1,877	TON	7.24	13,588	249.04	1,802.84	3,383,929
162	APRICOTS	14,344	TON	5.28	75,717	283.24	1,495.14	21,446,242
163	BERRIES (ALL KINDS)	1,369	CWT	486.75	666,360	42.06	20,482.84	28,041,014
164	CHERRIES	2,239	TON	1.75	3,914	1,411.36	2,467.19	5,524,049
165	CITRUS- GRAPEFRUIT	295	CWT	358.64	105,800	5.72	2,050.34	604,849
166	LEMONS AND LIMES	6,212	CWT	321.70	1,998,426	13.58	4,369.86	27,146,551
167	ORANGES AND TANGERINES	85,948	CWT	214.14	18,404,756	18.33	3,925.87	337,413,189
168	DATES		TON					
169	GRAPES, TABLE	77,358	TON	4.28	330,959	493.62	2,111.86	163,369,629
170	GRAPES, OTHER	167,714	TON	7.75	1,299,649	109.15	845.81	141,853,694
171	OLIVES	15,257	TON	3.41	52,075	439.84	1,501.26	22,904,763
172	PEACHES	13,108	TON	10.14	132,939	302.51	3,067.99	40,215,262
173	PEARS	6,187	TON	7.87	48,719	128.91	1,015.09	6,280,277
174	PRUNES AND PLUMS	22,537	TON	5.40	121,773	391.49	2,115.33	47,673,246
175	OTHER FRUITS	27,485	TON	5.57	153,115	452.09	2,517.69	69,221,144
176	TOTAL FRUITS	441,938					2,070.60	915,076,946
	NUTS							
181	ALMONDS	120,161	TON	.63	76,201	1,673.06	1,060.98	127,488,378
182	PECANS	1,091	CWT	13.79	15,046	124.16	1,712.53	1,868,366
183	WALNUTS	36,117	TON	1.13	40,968	704.69	799.33	28,869,571
184	OTHER NUTS	5,635	TON	1.14	6,406	2,157.53	2,452.73	13,821,147
185	TOTAL NUTS	163,004					1,055.48	172,047,461
191	FAMILY GARDENS AND ORCHARDS	4,277	VAL				5,497.96	23,514,764
192	TOTAL ALL CROPS	2,961,494						3,136,842,322
193	LESS MULTIPLE CROPPED	88,695						
194	TOTAL HARVESTED CROPLAND AND PASTURE	2,872,799					1,091.91	3,136,842,322

CROP PRODUCTION REPORT 1984

PROJECT AND SUBDIVISION: MID PACIFIC REGION
STATE: CALIFORNIA, NEVADA AND OREGON
TYPE OF SERVICE: FULL

REGION MP

ACREAGE SUMMARY

		CLASS 1-4	CLASS 6	TOTAL
	LANDS IN IRRIGATION ROTATION (ACRES)			
11	HARVESTED CROPLAND AND PASTURE (EQ LINE 104)	361,769		361,769
12	CROPLAND NOT HARVESTED AND SOIL BUILDING	3,671		3,671
13	ACRES IRRIGATED (LINES 11 AND 12)	365,340		365,340
14	DRY CROPPED, FALLOW, OR IDLE	32,000		32,000
15	TOTAL AREA IN IRRIGATION ROTATION (LINES 13 AND 14)	397,340		397,340
	LANDS NOT IN IRRIGATION ROTATION (ACRES)			
16	DRY CROPPED, IDLE, FALLOW OR GRAZED	29,411	50	29,461
17	FARMSTEADS, ROADS, DITCHES, DRAINS	13,049		13,049
18	TOTAL AREA NOT IN IRRIGATION ROTATION (LINES 16 AND 17)	42,460	50	42,510
19	URBAN AND SUBURBAN LANDS	26,117		26,117
20	TOTAL IRRIGABLE AREA FOR SERVICE (LINES 15 AND 18 AND 19)	465,917	50	465,967
21	TOTAL IRRIGABLE AREA NOT FOR SERVICE			133,243
22	TOTAL IRRIGABLE AREA (LINES 20 AND 21)			599,210
23	CLASS 6 - TEMPORARILY IRRIGATED			

CROP VALUE SUMMARY

31	GROSS CROP VALUE (EQ LINE 104)		197,585,869
	ADDITIONAL REVENUE-		
33	FEDERAL ASCS PAYMENTS TOTAL $		
34	SUGAR PROGRAMS TOTAL $		
35	TOTAL ADDITIONAL REVENUE (LINES 33 AND 34)		
36	TOTAL VALUE (LINES 31 AND 35)		197,585,869
37	TOTAL IRRIGATED ACREAGE (EQ LINE 13)		365,340
38	AVERAGE VALUE PER IRRIGATED ACRE (LINES 36 / 37)		540.83

NUMBER OF FARMS AND POPULATION

		NO OF FARMS OPER. UNITS	IRRG. ACRES FOR SERVICE	POPULATION
41	FULL TIME FARMS	2,665	362,108	13,420
42	PART TIME FARMS	1,193	97,742	2,734
43	URBAN AND SUBURBAN LANDS (ACRES EQ LINE 19)		26,117	150,737
44	TOTAL (ACRES FROM LINE 20)	3,858	465,967	166,891

CROP PRODUCTION

ITEM	CROPS HARVESTED IN IRRIGATION ROTATION	ACRES	UNIT	YIELD PER ACRE	YIELD TOTAL	PER UNIT	VALUE OF CROPS PER ACRE	VALUE OF CROPS TOTAL
	CEREALS							
51	BARLEY	78,481	BU	95.52	7,496,580	2.59	247.09	19,391,701
52	CORN	2,562	BU	110.70	283,619	3.25	360.13	922,642
53	OATS	10,760	BU	115.08	1,240,570	1.88	216.53	2,334,149
54	RICE	6,706	CWT	76.42	512,461	6.60	504.29	3,428,646
56	SORGHUMS (SORGO, KAFFIR, ETC.)	286	BU	87.59	23,211	3.66	320.33	84,988
57	WHEAT	11,720	BU	83.12	974,144	3.61	300.37	3,520,280
58	OTHER CEREALS	520	CWT	32.23	17,048	3.36	108.97	57,644
59	TOTAL CEREALS	111,132					267.59	29,737,960
	FORAGE							
61	ALFALFA HAY	84,812	TON	4.95	419,829	78.60	390.05	33,003,011
62	OTHER HAY	20,975	TON	2.41	50,603	59.60	143.80	3,016,161
63	IRRIGATED PASTURE	64,016	AUM	9.44	547,668	13.17	111.11	7,212,813
66	SILAGE OR ENSILAGE	2,389	TON	15.80	37,898	20.84	324.40	778,245
67	CROP RESIDUE- BEET TOPS		TON					
68	STUBBLE, STALKS, ETC.		AUM					
69	STRAW (ALL KINDS)		TON					
70	OTHER FORAGE	50	TON	4.00	200	60.00	320.00	16,000
71	TOTAL FORAGE	172,952					254.56	44,026,230
	MISC. FIELD CROP							
81	BEANS, DRY AND EDIBLE	9,613	CWT	17.16	163,101	23.24	398.47	3,790,618
82	COTTON, LINT (UPLAND)	889	BALE	1.84	1,076	340.00	623.36	365,840
83	COTTON, SEED (UPLAND)		TON	.62	433	120.00	74.33	81,960
84	COTTON, LINT (AM.PIMA)		BALE					
85	COTTON, SEED (AM.PIMA)		TON					
86	HOPS		TON					
87	PEPPERMINT		LB					
88	SPEARMINT		LB					
89	SUGAR BEETS	9,648	TON	24.14	93,188	34.99	845.38	2,908,427
90	SPEARMINT OIL		BU					
91	TOTAL MISC. FIELD CROPS	19,457	TON					7,113,845

ITEM	CROPS HARVESTED IN IRRIGATION ROTATION	ACRES	UNIT	YIELD PER ACRE	YIELD TOTAL	PER UNIT	VALUE OF CROPS PER ACRE	VALUE OF CROPS TOTAL
	VEGETABLES							
101	ASPARAGUS		CWT					
102	BEANS (PROCESSING)	750	TON	1.73	1,310	360.23	625.11	473,831
103	BEANS (FRESH MARKET)	44	CWT	73.00	3,212	60.30	4,401.91	193,684
104	BROCCOLI	60	CWT	98.90	5,934	10.00	989.00	59,340
105	CABBAGE		CWT					
106	CARROTS		CWT					
107	CAULIFLOWER		CWT					
108	CELERY	995	CWT	97.00	96,515	21.94	2,128.64	2,117,966
109	CORN, SWEET (PROCESSING)		CWT					
110	CORN, SWEET (FRESH MARKET)	25	TON	4.60	115	25.30	116.40	2,910
111	CUCUMBERS	14	CWT	40.00	560	46.30	1,852.00	25,928
112	GREENS (KALE, ETC.)	140	CWT	316.17	44,264	8.34	2,636.80	369,152
113	LETTUCE	2	CWT	50.00	100	35.00	1,750.00	3,500
114	MELONS - CANTALOUPE, ETC.	20	CWT	97.00	1,940	21.80	2,114.60	42,292
115	HONEY BALL, HONEYDEW, ETC.	40	CWT	100.00	4,000	30.00	3,000.00	120,000
116	WATERMELON	1,796	CWT	148.82	267,280	20.98	3,122.03	5,607,160
117	ONIONS, DRY	186	CWT	130.87	24,342	17.41	2,278.72	423,842
118	ONIONS, GREEN	465	CWT	266.86	123,248	9.12	2,613.29	1,216,179
119	PEAS, GREEN (PROCESSING)	6	CWT	100.00	600	89.20	8,920.00	53,520
120	PEAS, GREEN (FRESH MARKET)	836	TON	1.56	990	263.00	410.03	260,370
121	PEPPERS (ALL KINDS)		CWT					
122	POTATOES, EARLY	31	CWT	144.00	4,464	54.60	7,862.39	243,734
123	POTATOES, LATE		CWT					
124	SQUASH	22,949	CWT	398.75	9,150,940	6.20	2,471.75	56,724,302
125	TOMATOES (CANNING)	3	CWT	300.00	900	10.00	3,000.00	9,000
126	TOMATOES (FRESH MARKET)	3,627	TON	27.58	100,038	58.31	1,608.66	5,833,279
127	OTHER VEGETABLES	183	CWT	227.30	41,596	16.79	3,816.60	698,428
128	TOTAL VEGETABLES	841	CWT	87.75	73,795	18.52	1,624.95	1,366,867
		32,820					2,301.77	75,644,043
137	TOTAL NURSERY	63	M				4,800.20	302,417
	SEEDS							
141	ALFALFA							
142	CLOVER (ALL KINDS)	425	CWT	9.00	3,825	100.00	900.00	382,500
143	CORN	336	CWT	3.72	1,246	118.55	440.60	147,600
144	GRASS (ALL KINDS)	148	CWT	9.00	1,332	1,310.00	11,790.00	1,744,920
145	LETTUCE		CWT					
146	ONION	5	CWT	5.60	28	117.00	656.20	3,276
147	PEA	68	CWT	8.00	544	300.00	2,400.00	163,200
148	POTATO (ALL KINDS)	171	CWT	25.00	4,275	11.50	287.50	49,163
149	SUGAR BEET		CWT					
150	OTHER SEED		CWT					
151	TOTAL SEEDS	1,548	CWT	15.51	23,960	79.36	1,231.00	1,903,124
		2,698					1,628.83	4,393,783
	FRUITS							
161	APPLES							
162	APRICOTS	32	TON	1.22	39	546.15	666.63	21,300
163	BERRIES (ALL KINDS)	4,660	TON	5.36	24,974	273.96	1,466.16	6,841,612
164	CHERRIES	1	CWT	80.00	80	100.00	8,000.00	8,000
165	CITRUS- GRAPEFRUIT	1,424	TON	1.47	2,091	1,470.13	2,158.74	3,074,040
166	LEMONS AND LIMES	44	CWT	637.00	28,028	4.70	2,993.01	131,732
167	ORANGES AND TANGERINES	170	CWT	761.72	129,492	10.10	7,682.36	1,307,700
168	DATES	976	CWT	302.16	295,012	9.97	3,012.61	2,940,328
169	GRAPES, TABLE		TON					
170	GRAPES, OTHER	6	TON	1.67	10	500.00	833.33	5,000
171	OLIVES	528	TON	6.34	3,348	219.00	1,388.66	733,212
172	PEACHES	1,062	TON	2.60	2,874	400.00	1,120.15	1,149,600
173	PEARS	71	TON	11.39	809	116.75	1,330.28	94,480
174	PRUNES AND PLUMS		TON					
175	OTHER FRUITS	272	TON	2.10	571	600.00	1,259.56	342,600
176	TOTAL FRUITS	4,949	TON	12.81	63,406	89.47	1,146.27	5,672,909
		14,197					1,575.37	22,365,462
	NUTS							
181	ALMONDS	9,656	TON	.36	3,480	2,236.58	803.34	7,758,680
182	PECANS	132	CWT	2.60	306	175.00	512.60	38,128
183	WALNUTS	7,271	TON	1.20	8,691	664.14	793.85	5,772,072
186	OTHER NUTS		TON					
	TOTAL NUTS	17,061					795.78	13,568,877
191	FAMILY GARDENS AND ORCHARDS	288	VAL				1,634.18	457,968
192	TOTAL ALL CROPS	364,870						197,585,869
193	LESS MULTIPLE CROPPED	3,100						
194	TOTAL HARVESTED CROPLAND AND PASTURE	361,769					540.83	197,585,869

PROJECT AND SUBDIVISION	MID PACIFIC REGION		REGION MP
STATE	CALIFORNIA, NEVADA AND OREGON		
TYPE OF SERVICE	SUPPLEMENTAL		

ACREAGE SUMMARY

ITEM		CLASS 1-4	CLASS 5	TOTAL
	LANDS IN IRRIGATION ROTATION (ACRES)			
11	HARVESTED CROPLAND AND PASTURE (EQ LINE 194)	2,398,590		2,398,590
12	CROPLAND NOT HARVESTED AND SOIL BUILDING	47,858		47,858
13	ACRES IRRIGATED (LINES 11 AND 12)	2,446,448		2,446,448
14	DRY CROPPED, FALLOW, OR IDLE	211,221		211,221
15	TOTAL AREA IN IRRIGATION ROTATION (LINES 13 AND 14)	2,657,669		2,657,669
	LANDS NOT IN IRRIGATION ROTATION (ACRES)			
16	DRY CROPPED, IDLE, FALLOW OR GRAZED	223,019		223,019
17	FARMSTEADS, ROADS, DITCHES, DRAINS	112,388		112,388
18	TOTAL AREA NOT IN IRRIGATION ROTATION (LINES 16 AND 17)	335,407		335,407
19	URBAN AND SUBURBAN LANDS	164,473		164,473
20	TOTAL IRRIGABLE AREA FOR SERVICE (LINES 15 AND 18 AND 19)	3,157,549		3,157,549
21	TOTAL IRRIGABLE AREA NOT FOR SERVICE			683,801
22	TOTAL IRRIGABLE AREA (LINES 20 AND 21)			3,841,350
23	CLASS 6 - TEMPORARILY IRRIGATED			7,744

CROP VALUE SUMMARY

ITEM			
31	GROSS CROP VALUE (EQ LINE 194)		2,861,531,533
	ADDITIONAL REVENUE-		
33	FEDERAL ASCS PAYMENTS	TOTAL $	
34	SUGAR PROGRAMS	TOTAL $	
35	TOTAL ADDITIONAL REVENUE (LINES 33 AND 34)		
36	TOTAL VALUE (LINES 31 AND 35)		2,861,531,533
37	TOTAL IRRIGATED ACREAGE (EQ LINE 13)		2,446,448
38	AVERAGE VALUE PER IRRIGATED ACRE (LINES 36 / 37)		1,169.67

NUMBER OF FARMS AND POPULATION

ITEM		NO OF FARMS OPER. UNITS	IRRG. ACRES FOR SERVICE	POPULATION
41	FULL TIME FARMS	20,693	2,776,312	101,230
42	PART TIME FARMS	9,906	216,764	29,664
43	URBAN AND SUBURBAN LANDS (ACRES EQ LINE 19)		164,473	542,528
44	TOTAL (ACRES FROM LINE 20)	30,599	3,157,549	673,422

CROP PRODUCTION

ITEM	CROPS HARVESTED IN IRRIGATION ROTATION	ACRES	UNIT	YIELD PER ACRE	YIELD TOTAL	VALUE OF CROPS PER UNIT	VALUE OF CROPS PER ACRE	VALUE OF CROPS TOTAL
	CEREALS							
51	BARLEY	46,611	BU	90.92	4,225,324	2.99	269.47	12,612,857
52	CORN	99,063	BU	123.67	12,250,240	3.32	410.40	40,651,229
53	OATS	1,494	BU	82.01	122,526	2.20	180.60	269,818
54	RICE	225,962	CWT	63.56	14,367,561	6.62	420.76	95,080,988
56	SORGHUMS (SORGO, KAFFIR, ETC.)	15,326	BU	80.39	1,232,096	2.91	234.13	3,588,309
57	WHEAT	154,688	BU	88.03	13,617,310	3.71	326.25	50,466,958
58	OTHER CEREALS	575	CWT	19.15	11,011	14.53	278.25	159,992
59	TOTAL CEREALS	546,709					371.68	202,830,219
	FORAGE							
61	ALFALFA HAY	185,550	TON	6.60	1,224,588	82.05	541.60	100,474,557
62	OTHER HAY	20,102	TON	3.10	62,231	63.68	197.13	3,962,752
63	IRRIGATED PASTURE	110,991	AUM	8.89	986,880	23.32	207.37	23,016,048
65	SILAGE OR ENSILAGE	14,706	TON	22.36	328,748	17.87	399.43	5,874,086
66	CROP RESIDUE- BEET TOPS		TON					
67	STUBBLE, STALKS, ETC.		AUM					
68	STRAW (ALL KINDS)		TON					
70	OTHER FORAGE	1,680	TON	2.12	3,561	68.43	145.04	243,668
71	TOTAL FORAGE	333,029					401.08	133,571,111
	MISC. FIELD CROP							
81	BEANS, DRY AND EDIBLE	45,118	CWT	18.65	841,460	27.74	517.35	23,341,708
82	COTTON, LINT (UPLAND)	545,402	BALE	2.33	1,270,363	317.37	739.22	403,169,435
83	COTTON, SEED (UPLAND)		TON	.98	536,311	121.09	119.07	64,941,764
84	COTTON, LINT (AM.PIMA)	390	BALE	2.06	811	335.00	696.63	271,685
85	COTTON, SEED (AM.PIMA)		TON	.52	203	145.00	75.47	29,435
86	HOPS		TON					
87	PEPPERMINT		LB					
88	SPEARMINT		LB					
89	SUGAR BEETS	49,466	TON	25.40	1,260,993	34.47	878.57	43,461,111
90	SOYBEANS	444	BU	31.33	13,911	19.80	620.36	275,438
91	OTHER MISC. FIELD CROPS	30,924	TON	4.14	128,153	276.59	1,146.21	35,446,311
92	TOTAL MISC. FIELD CROPS	671,748					849.93	570,935,887

CROP PRODUCTION

ITEM	CROPS HARVESTED IN IRRIGATION ROTATION	ACRES	UNIT	YIELD PER ACRE	YIELD TOTAL	VALUE OF CROPS PER UNIT	VALUE OF CROPS PER ACRE	VALUE OF CROPS TOTAL
	VEGETABLES							
101	ASPARAGUS	1,351	CWT	30.12	40,686	62.41	1,878.58	2,539,309
102	BEANS (PROCESSING)	9,827	TON	2.05	20,109	301.29	616.52	6,058,561
103	BEANS (FRESH MARKET)	1,266	CWT	180.78	228,871	20.66	3,734.62	4,728,032
104	BROCCOLI	21,828	CWT	108.32	2,364,476	20.57	2,228.26	48,638,496
105	CABBAGE	1,669	CWT	321.29	536,225	8.94	2,871.16	4,791,974
106	CARROTS	6,902	CWT	273.89	1,890,372	8.19	2,242.26	15,476,085
107	CAULIFLOWER	7,218	CWT	132.88	958,992	24.27	3,224.78	23,276,482
108	CELERY	8,232	CWT	585.28	4,818,030	11.63	6,806.91	56,034,470
109	CORN, SWEET (PROCESSING)	1,318	TON	3.67	4,837	285.41	1,047.43	1,380,510
110	CORN, SWEET (FRESH MARKET)	530	CWT	120.78	64,013	11.68	1,410.20	747,404
111	CUCUMBERS	659	CWT	219.38	144,574	15.42	3,381.83	2,228,629
112	GREENS (KALE, ETC.)	482	CWT	63.49	30,600	13.12	832.99	401,500
113	LETTUCE	19,215	CWT	310.17	5,959,971	10.17	3,154.36	60,610,941
114	MELONS - CANTALOUPE, ETC.	35,751	CWT	233.44	8,345,535	9.41	2,196.83	78,538,781
115	HONEY BALL, HONEYDEW, ETC.	5,603	CWT	176.91	991,214	8.72	1,542.68	8,643,646
116	WATERMELON	5,450	CWT	362.64	1,976,400	4.90	1,778.24	9,691,386
117	ONIONS, DRY	14,724	CWT	333.31	4,907,619	7.11	2,369.41	34,887,261
118	ONIONS, GREEN	82	CWT	666.00	54,612	17.16	11,428.55	937,142
119	PEAS, GREEN (PROCESSING)	5,743	TON	1.65	9,489	243.22	401.86	2,307,877
120	PEAS, GREEN (FRESH MARKET)	641	CWT	74.33	47,647	60.82	4,520.97	2,897,940
121	PEPPERS (ALL KINDS)	5,662	CWT	186.56	1,056,314	18.10	3,376.30	19,116,595
122	POTATOES, EARLY	19,875	CWT	395.80	7,866,462	11.18	4,424.09	87,928,710
123	POTATOES, LATE	50	CWT	285.00	14,250	6.00	1,710.00	85,500
124	SQUASH	546	CWT	370.21	202,136	10.43	3,859.55	2,107,314
125	TOMATOES (CANNING)	123,265	TON	29.83	3,676,526	50.79	1,514.82	186,723,931
126	TOMATOES (FRESH MARKET)	4,451	CWT	224.31	998,411	17.67	3,962.48	17,637,003
127	OTHER VEGETABLES	5,650	CWT	120.46	680,599	17.52	2,110.12	11,922,195
128	TOTAL VEGETABLES	307,990					2,241.43	690,337,865
137	TOTAL NURSERY	8,599	M				18,416.19	158,360,827
	SEEDS							
141	ALFALFA	33,285	CWT	7.86	261,695	103.89	816.80	27,187,074
142	CLOVER (ALL KINDS)	1,828	CWT	4.63	8,462	138.58	641.52	1,172,704
143	CORN	149	CWT	67.20	10,013	7.10	477.13	71,092
144	GRASS (ALL KINDS)		CWT					
145	LETTUCE	191	CWT	7.00	1,337	128.78	901.46	172,178
146	ONION	100	CWT	3.51	351	739.60	2,596.00	259,600
147	PEA		CWT					
148	POTATO (ALL KINDS)		CWT					
149	SUGAR BEET		CWT					
150	OTHER SEED	16,600	CWT	11.06	183,686	89.73	992.71	16,478,938
151	TOTAL SEEDS	52,153					869.40	45,341,586
	FRUITS							
161	APPLES	1,845	TON	7.34	13,549	248.15	1,822.56	3,362,629
162	APRICOTS	9,684	TON	5.24	50,743	287.82	1,508.12	14,604,630
163	BERRIES (ALL KINDS)	1,368	CWT	487.07	666,310	42.08	20,494.16	28,036,014
164	CHERRIES	815	TON	2.24	1,823	1,343.94	3,006.15	2,450,009
165	CITRUS- GRAPEFRUIT	251	CWT	309.86	77,772	6.08	1,884.93	473,117
166	LEMONS AND LIMES	6,042	CWT	309.32	1,868,934	13.82	4,276.37	25,837,651
167	ORANGES AND TANGERINES	84,966	CWT	213.13	18,109,243	18.47	3,936.39	334,456,870
168	DATES		TON					
169	GRAPES, TABLE	77,352	TON	4.28	330,949	493.62	2,111.98	163,364,639
170	GRAPES, OTHER	157,256	TON	7.73	1,214,943	109.17	843.41	132,631,423
171	OLIVES	14,188	TON	3.46	49,094	442.26	1,530.33	21,712,393
172	PEACHES	13,037	TON	10.14	132,130	303.65	3,077.46	40,120,012
173	PEARS	6,177	TON	7.88	48,683	128.31	1,011.26	6,246,513
174	PRUNES AND PLUMS	22,245	TON	5.45	121,182	390.47	2,127.13	47,317,929
175	OTHER FRUITS	22,505	TON	3.98	89,483	706.67	2,809.82	63,234,925
176	TOTAL FRUITS	417,733					2,115.85	883,859,713
	NUTS							
181	ALMONDS	107,435	TON	.65	69,848	1,639.83	1,066.12	114,538,486
182	PECANS	989	CWT	15.21	14,741	124.16	1,888.79	1,830,240
183	WALNUTS	28,841	TON	1.12	32,271	715.59	800.70	23,092,981
184	OTHER NUTS	5,623	TON	1.14	6,388	2,158.40	2,452.04	13,787,847
185	TOTAL NUTS	142,888					1,072.67	153,249,538
191	FAMILY GARDENS AND ORCHARDS	3,982	VAL				5,787.29	23,044,862
192	TOTAL ALL CROPS	2,483,809						2,861,531,533
193	LESS MULTIPLE CROPPED	85,219						
194	TOTAL HARVESTED CROPLAND AND PASTURE	2,398,590					1,193.01	2,861,531,533

CROP PRODUCTION REPORT 1984

PROJECT AND SUBDIVISION — MID PACIFIC REGION
STATE — CALIFORNIA, NEVADA AND OREGON
TYPE OF SERVICE — TEMPORARY

REGION MP

ACREAGE SUMMARY

		CLASS 1-4	CLASS 5	TOTAL
	LANDS IN IRRIGATION ROTATION (ACRES)			
11	HARVESTED CROPLAND AND PASTURE (EQ LINE 194)	112,440		112,440
12	CROPLAND NOT HARVESTED AND SOIL BUILDING	250		250
13	ACRES IRRIGATED (LINES 11 AND 12)	112,690		112,690
14	DRY CROPPED, FALLOW, OR IDLE	11,441		11,441
15	TOTAL AREA IN IRRIGATION ROTATION (LINES 13 AND 14)	124,131		124,131
	LANDS NOT IN IRRIGATION ROTATION (ACRES)			
16	DRY CROPPED, IDLE, FALLOW OR GRAZED	5,953		5,953
17	FARMSTEADS, ROADS, DITCHES, DRAINS	4,547		4,547
18	TOTAL AREA NOT IN IRRIGATION ROTATION (LINES 16 AND 17)	10,500		10,500
19	URBAN AND SUBURBAN LANDS	1,135		1,135
20	TOTAL IRRIGABLE AREA FOR SERVICE (LINES 15 AND 18 AND 19)	135,766		135,766
21	TOTAL IRRIGABLE AREA NOT FOR SERVICE			5,600
22	TOTAL IRRIGABLE AREA (LINES 20 AND 21)			141,366
23	CLASS 6 - TEMPORARILY IRRIGATED			

CROP VALUE SUMMARY

31	GROSS CROP VALUE (EQ LINE 194)		77,724,920
	ADDITIONAL REVENUE-		
33	FEDERAL ASCS PAYMENTS	TOTAL $	
34	SUGAR PROGRAMS	TOTAL $	
35	TOTAL ADDITIONAL REVENUE (LINES 33 AND 34)		
36	TOTAL VALUE (LINES 31 AND 35)		77,724,920
37	TOTAL IRRIGATED ACREAGE (EQ LINE 13)		112,690
38	AVERAGE VALUE PER IRRIGATED ACRE (LINES 36 / 37)		689.72

NUMBER OF FARMS AND POPULATION

		NO OF FARMS OPER. UNITS	IRRG. ACRES FOR SERVICE	POPULATION
41	FULL TIME FARMS	527	133,062	1,855
42	PART TIME FARMS	68	1,569	133
43	URBAN AND SUBURBAN LANDS (ACRES EQ LINE 19)		1,135	1,944
44	TOTAL (ACRES FROM LINE 20)	595	135,766	3,932

CROP PRODUCTION

ITEM	CROPS HARVESTED IN IRRIGATION ROTATION	ACRES	UNIT	YIELD PER ACRE	YIELD TOTAL	VALUE PER UNIT	VALUE PER ACRE	VALUE TOTAL
	CEREALS							
51	BARLEY	5,021	BU	87.66	440,107	3.08	270.35	1,357,410
52	CORN	6,810	BU	132.51	902,389	3.33	440.77	3,001,618
53	OATS		BU					
54	RICE	1,435	CWT	68.36	98,100	6.83	466.81	669,870
56	SORGHUMS (SORGO, KAFFIR, ETC.)	344	BU	71.42	24,568	2.98	213.13	73,318
57	WHEAT	5,274	BU	93.20	491,530	3.88	361.62	1,907,196
58	OTHER CEREALS		CWT					
59	TOTAL CEREALS	18,884					371.18	7,009,412
	FORAGE							
61	ALFALFA HAY	24,270	TON	7.55	183,215	83.41	629.70	15,282,726
62	OTHER HAY	130	TON	3.88	505	61.84	240.23	31,230
63	IRRIGATED PASTURE	1,135	AUM	6.93	7,865	20.29	140.63	159,620
65	SILAGE OR ENSILAGE		TON					
66	CROP RESIDUE- BEET TOPS		TON					
67	STUBBLE, STALKS, ETC.		AUM					
68	STRAW (ALL KINDS)		TON					
70	OTHER FORAGE		TON					
71	TOTAL FORAGE	25,535					605.98	15,473,575
	MISC. FIELD CROP							
81	BEANS, DRY AND EDIBLE	5,227	CWT	18.00	94,086	37.50	675.00	3,528,225
82	COTTON, LINT (UPLAND)	46,678	BALE	1.98	92,513	317.21	628.67	29,345,804
83	COTTON, SEED (UPLAND)		TON	3.89	181,492	26.39	102.60	4,789,427
84	COTTON, LINT (AM.PIMA)		BALE					
85	COTTON, SEED (AM.PIMA)		TON					
[illegible]	[illegible]		TON					
[illegible]	PEPPERMINT		LB					
[illegible]	SPEARMINT		LB					
[illegible]	SUGAR BEETS	3,874	TON	[illegible]	[illegible]	[illegible]	[illegible]	[illegible]
[illegible]	[illegible]		[illegible]					
[illegible]	OTHER MISC. FIELD CROPS	210	[illegible]	1.60	336	[illegible]	[illegible]	[illegible]
[illegible]	TOTAL MISC. FIELD CROPS	[illegible]					[illegible]	[illegible]

CROP PRODUCTION

ITEM	CROPS HARVESTED IN IRRIGATION ROTATION	ACRES	UNIT	YIELD PER ACRE	YIELD TOTAL	VALUE PER UNIT	VALUE PER ACRE	VALUE TOTAL
	VEGETABLES							
101	ASPARAGUS		CWT					
102	BEANS (PROCESSING)	58	TON	3.50	203	200.00	700.00	40,600
103	BEANS (FRESH MARKET)		CWT					
104	BROCCOLI		CWT					
105	CABBAGE		CWT					
106	CARROTS		CWT					
107	CAULIFLOWER		CWT					
108	CELERY		CWT					
109	CORN, SWEET (PROCESSING)		TON					
110	CORN, SWEET (FRESH MARKET)		CWT					
111	CUCUMBERS		CWT					
112	GREENS (KALE, ETC.)		CWT					
113	LETTUCE		CWT					
114	MELONS - CANTALOUPE, ETC.		CWT					
115	HONEY BALL, HONEYDEW, ETC.		CWT					
116	WATERMELON		CWT					
117	ONIONS, DRY		CWT					
118	ONIONS, GREEN		CWT					
119	PEAS, GREEN (PROCESSING)		TON					
120	PEAS, GREEN (FRESH MARKET)		CWT					
121	PEPPERS (ALL KINDS)		CWT					
122	POTATOES, EARLY		CWT					
123	POTATOES, LATE		CWT					
124	SQUASH		CWT					
125	TOMATOES (CANNING)	500	TON	31.30	15,650	52.00	1,627.60	813,800
126	TOMATOES (FRESH MARKET)	40	CWT	210.00	8,400	25.40	5,334.00	213,360
127	OTHER VEGETABLES		CWT					
128	TOTAL VEGETABLES	598					1,785.55	1,067,760
137	TOTAL NURSERY		M					
	SEEDS							
141	ALFALFA		CWT					
142	CLOVER (ALL KINDS)		CWT					
143	CORN		CWT					
144	GRASS (ALL KINDS)		CWT					
145	LETTUCE		CWT					
146	ONION		CWT					
147	PEA		CWT					
148	POTATO (ALL KINDS)		CWT					
149	SUGAR BEET		CWT					
150	OTHER SEED		CWT					
151	TOTAL SEEDS							
	FRUITS							
161	APPLES		TON					
162	APRICOTS		TON					
163	BERRIES (ALL KINDS)		CWT					
164	CHERRIES		TON					
165	CITRUS- GRAPEFRUIT		CWT					
166	LEMONS AND LIMES		CWT					
167	ORANGES AND TANGERINES		CWT					
168	DATES		TON					
169	GRAPES, TABLE		TON					
170	GRAPES, OTHER	9,930	TON	8.19	81,358	104.34	854.88	8,489,058
171	OLIVES	7	TON	1.00	7	400.00	400.00	2,800
172	PEACHES		TON					
173	PEARS	10	TON	3.60	36	937.89	3,376.40	33,764
174	PRUNES AND PLUMS	20	TON	1.00	20	636.00	636.00	12,720
175	OTHER FRUITS	41	TON	5.51	226	1,386.33	7,641.73	313,311
176	TOTAL FRUITS	10,008					884.46	8,851,654
	NUTS							
181	ALMONDS	3,068	TON	.94	2,884	1,800.00	1,692.05	5,191,200
182	PECANS		CWT					
183	WALNUTS	5	TON	1.20	6	758.00	909.00	4,548
184	OTHER NUTS	12	TON	1.50	18	1,850.00	2,775.00	33,300
185	TOTAL NUTS	3,085					1,684.99	5,229,048
191	FAMILY GARDENS AND ORCHARDS	10	VAL				3,283.00	32,830
192	TOTAL ALL CROPS	112,810						77,724,920
193	LESS MULTIPLE CROPPED	370						
194	TOTAL HARVESTED CROPLAND AND PASTURE	112,440					[illegible]	77,724,920

CROP PRODUCTION REPORT 1984

PROJECT AND SUBDIVISION: BROWNS VALLEY IRRIGATION DISTRICT
STATE: CALIFORNIA
TYPE OF SERVICE: SUPPLEMENTAL

REGION NP

ACREAGE SUMMARY

		CLASS 1-4	CLASS 5	TOTAL
	LANDS IN IRRIGATION ROTATION (ACRES)			
11	HARVESTED CROPLAND AND PASTURE (EQ LINE 194)	8,351		8,351
12	CROPLAND NOT HARVESTED AND SOIL BUILDING	192		192
13	ACRES IRRIGATED (LINES 11 AND 12)	8,543		8,543
14	DRY CROPPED, FALLOW, OR IDLE	688		688
15	TOTAL AREA IN IRRIGATION ROTATION (LINES 13 AND 14)	9,231		9,231
	LANDS NOT IN IRRIGATION ROTATION (ACRES)			
16	DRY CROPPED, IDLE, FALLOW OR GRAZED	2,384		2,384
17	FARMSTEADS, ROADS, DITCHES, DRAINS	820		820
18	TOTAL AREA NOT IN IRRIGATION ROTATION (LINES 16 AND 17)	3,204		3,204
19	URBAN AND SUBURBAN LANDS			
20	TOTAL IRRIGABLE AREA FOR SERVICE (LINES 15 AND 18 AND 19)	12,435		12,435
21	TOTAL IRRIGABLE AREA NOT FOR SERVICE			4,005
22	TOTAL IRRIGABLE AREA (LINES 20 AND 21)			16,440
23	CLASS 6 - TEMPORARILY IRRIGATED			

CROP VALUE SUMMARY

31	GROSS CROP VALUE (EQ LINE 194)		2,119,760
	ADDITIONAL REVENUE-		
33	FEDERAL ASCS PAYMENTS	TOTAL $	
34	SUGAR PROGRAMS	TOTAL $	
35	TOTAL ADDITIONAL REVENUE (LINES 33 AND 34)		
36	TOTAL VALUE (LINES 31 AND 35)		2,119,760
37	TOTAL IRRIGATED ACREAGE (EQ LINE 13)		8,543
38	AVERAGE VALUE PER IRRIGATED ACRE (LINES 36 / 37)		248.13

NUMBER OF FARMS AND POPULATION

		NO OF OPER.	FARMS UNITS	IRRG. ACRES FOR SERVICE	POPULATION
41	FULL TIME FARMS		42	5,010	112
42	PART TIME FARMS		270	7,425	810
43	URBAN AND SUBURBAN LANDS (ACRES EQ LINE 19)				
44	TOTAL (ACRES FROM LINE 20)		312	12,435	922

CROP PRODUCTION

ITEM	CROPS HARVESTED IN IRRIGATION ROTATION	ACRES	UNIT	YIELD PER ACRE	YIELD TOTAL	VALUE OF CROPS PER UNIT	VALUE OF CROPS PER ACRE	VALUE OF CROPS TOTAL
	CEREALS							
61	BARLEY		BU					
62	CORN		BU					
63	OATS		BU					
64	RICE	2,456	CWT	70.00	171,920	7.00	490.00	1,203,440
66	SORGHUMS (SORGO, KAFFIR, ETC.)		BU					
67	WHEAT	400	BU	72.00	28,800	3.10	223.20	89,280
68	OTHER CEREALS		CWT					
69	TOTAL CEREALS	2,856					452.63	1,292,720
	FORAGE							
61	ALFALFA HAY		TON					
62	OTHER HAY		TON					
63	IRRIGATED PASTURE	4,879	AUM	8.00	39,032	12.50	100.00	487,900
65	SILAGE OR ENSILAGE		TON					
66	CROP RESIDUE- BEET TOPS		TON					
67	STUBBLE, STALKS, ETC.		AUM					
68	STRAW (ALL KINDS)		TON					
70	OTHER FORAGE		TON					
71	TOTAL FORAGE	4,879					100.00	487,900
	MISC. FIELD CROP							
61	BEANS, DRY AND EDIBLE		CWT					
62	COTTON, LINT (UPLAND)		BALE					
63	COTTON, SEED (UPLAND)		TON					
64	COTTON, LINT (AM.PIMA)		BALE					
65	COTTON, SEED (AM.PIMA)		TON					
66	HOPS		TON					
67	PEPPERMINT		LB					
68	SPEARMINT		LB					
69	SUGAR BEETS		TON					
90	SOYBEANS		BU					
91	OTHER MISC. FIELD CROPS		TON					
92	TOTAL MISC. FIELD CROPS							

CROP PRODUCTION

ITEM	CROPS HARVESTED IN IRRIGATION ROTATION	ACRES	UNIT	YIELD PER ACRE	YIELD TOTAL	VALUE OF CROPS PER UNIT	VALUE OF CROPS PER ACRE	VALUE OF CROPS TOTAL
	VEGETABLES							
101	ASPARAGUS		CWT					
102	BEANS (PROCESSING)		TON					
103	BEANS (FRESH MARKET)		CWT					
104	BROCCOLI		CWT					
105	CABBAGE		CWT					
106	CARROTS		CWT					
107	CAULIFLOWER		CWT					
108	CELERY		CWT					
109	CORN, SWEET (PROCESSING)		TON					
110	CORN, SWEET (FRESH MARKET)		CWT					
111	CUCUMBERS		CWT					
112	GREENS (KALE, ETC.)		CWT					
113	LETTUCE		CWT					
114	MELONS - CANTALOUPE, ETC.		CWT					
115	HONEY BALL, HONEYDEW, ETC.		CWT					
116	WATERMELON		CWT					
117	ONIONS, DRY		CWT					
118	ONIONS, GREEN		CWT					
119	PEAS, GREEN (PROCESSING)		TON					
120	PEAS, GREEN (FRESH MARKET)		CWT					
121	PEPPERS (ALL KINDS)		CWT					
122	POTATOES, EARLY		CWT					
123	POTATOES, LATE		CWT					
124	SQUASH		CWT					
125	TOMATOES (CANNING)		TON					
126	TOMATOES (FRESH MARKET)		CWT					
127	OTHER VEGETABLES		CWT					
128	TOTAL VEGETABLES							
137	TOTAL NURSERY		M					
	SEEDS							
141	ALFALFA	145	CWT	3.80	551	130.00	494.00	71,630
142	CLOVER (ALL KINDS)		CWT					
143	CORN		CWT					
144	GRASS (ALL KINDS)		CWT					
145	LETTUCE		CWT					
146	ONION		CWT					
147	PEA		CWT					
148	POTATO (ALL KINDS)		CWT					
149	SUGAR BEET		CWT					
150	OTHER SEED	80	CWT	4.50	360	200.00	900.00	72,000
151	TOTAL SEEDS	225					639.36	143,630
	FRUITS							
161	APPLES		TON					
162	APRICOTS		TON					
163	BERRIES (ALL KINDS)		CWT					
164	CHERRIES		TON					
165	CITRUS- GRAPEFRUIT		CWT					
166	LEMONS AND LIMES		CWT					
167	ORANGES AND TANGERINES		CWT					
168	DATES		TON					
169	GRAPES, TABLE		TON					
170	GRAPES, OTHER		TON					
171	OLIVES		TON					
172	PEACHES		TON					
173	PEARS		TON					
174	PRUNES AND PLUMS		TON					
175	OTHER FRUITS		TON					
176	TOTAL FRUITS							
	NUTS							
181	ALMONDS		TON					
182	PECANS		CWT					
183	WALNUTS		TON					
184	OTHER NUTS		TON					
188	TOTAL NUTS							
191	FAMILY GARDENS AND ORCHARDS	391	VAL				500.00	195,500
192	TOTAL ALL CROPS	8,351						2,119,760
193	LESS MULTIPLE CROPPED							
194	TOTAL HARVESTED CROPLAND AND PASTURE	8,351					253.83	2,119,760

CROP PRODUCTION REPORT 1984

PROJECT AND SUBDIVISION: BUTTONWILLOW IMPROVEMENT DISTRICT
STATE: CALIFORNIA
TYPE OF SERVICE: SUPPLEMENTAL

REGION 6P

ACREAGE SUMMARY

		CLASS 1-4	CLASS 6	TOTAL
	LANDS IN IRRIGATION ROTATION (ACRES)			
11	HARVESTED CROPLAND AND PASTURE (EQ LINE 194)	22,443		22,443
12	CROPLAND NOT HARVESTED AND SOIL BUILDING			
13	ACRES IRRIGATED (LINES 11 AND 12)	22,443		22,443
14	DRY CROPPED, FALLOW, OR IDLE	622		622
15	TOTAL AREA IN IRRIGATION ROTATION (LINES 13 AND 14)	23,065		23,065
	LANDS NOT IN IRRIGATION ROTATION (ACRES)			
16	DRY CROPPED, IDLE, FALLOW OR GRAZED	126		126
17	FARMSTEADS, ROADS, DITCHES, DRAINS	2,671		2,671
18	TOTAL AREA NOT IN IRRIGATION ROTATION (LINES 16 AND 17)	2,797		2,797
19	URBAN AND SUBURBAN LANDS	285		285
20	TOTAL IRRIGABLE AREA FOR SERVICE (LINES 15 AND 18 AND 19)	26,147		26,147
21	TOTAL IRRIGABLE AREA NOT FOR SERVICE			31,003
22	TOTAL IRRIGABLE AREA (LINES 20 AND 21)			57,150
23	CLASS 6 - TEMPORARILY IRRIGATED			

CROP VALUE SUMMARY

31	GROSS CROP VALUE (EQ LINE 194)		18,711,715
	ADDITIONAL REVENUE-		
33	FEDERAL ASCS PAYMENTS	TOTAL $	
34	SUGAR PROGRAMS	TOTAL $	
35	TOTAL ADDITIONAL REVENUE (LINES 33 AND 34)		
36	TOTAL VALUE (LINES 31 AND 35)		18,711,715
37	TOTAL IRRIGATED ACREAGE (EQ LINE 13)		22,443
38	AVERAGE VALUE PER IRRIGATED ACRE (LINES 36 / 37)		833.74

NUMBER OF FARMS AND POPULATION

		NO OF FARMS OPER. UNITS	IRRG. ACRES FOR SERVICE	POPULATION
41	FULL TIME FARMS	214	25,862	480
42	PART TIME FARMS			
43	URBAN AND SUBURBAN LANDS (ACRES EQ LINE 19)		285	470
44	TOTAL (ACRES FROM LINE 20)	214	26,147	950

CROP PRODUCTION

ITEM	CROPS HARVESTED IN IRRIGATION ROTATION	ACRES	UNIT	--- YIELD --- PER ACRE	TOTAL	PER UNIT	--- VALUE OF CROPS --- PER ACRE	TOTAL
	CEREALS							
51	BARLEY	427	BU	82.00	35,014	3.03	248.46	106,092
52	CORN	79	BU	136.00	10,744	3.37	458.32	36,207
53	OATS		BU					
54	RICE		CWT					
56	SORGHUMS (SORGO, KAFFIR, ETC.)		BU					
57	WHEAT	342	BU	76.00	25,992	3.76	286.76	97,730
58	OTHER CEREALS		CWT					
59	TOTAL CEREALS	848					283.05	240,029
	FORAGE							
61	ALFALFA HAY	6,426	TON	7.30	46,910	89.94	656.56	4,219,086
62	OTHER HAY		TON					
63	IRRIGATED PASTURE	71	AUM	10.00	710	35.98	359.80	25,546
65	SILAGE OR ENSILAGE		TON					
66	CROP RESIDUE- BEET TOPS		TON					
67	STUBBLE, STALKS, ETC.		AUM					
68	STRAW (ALL KINDS)		TON					
70	OTHER FORAGE		TON					
71	TOTAL FORAGE	6,497					653.32	4,244,631
	MISC. FIELD CROP							
91	BEANS, DRY AND EDIBLE		CWT					
92	COTTON, LINT (UPLAND)	11,394	BALE	2.00	22,788	317.24	634.48	7,229,265
93	COTTON, SEED (UPLAND)		TON	.88	10,027	119.00	104.72	1,193,160
94	COTTON, LINT (AM.PIMA)		BALE					
95	COTTON, SEED (AM.PIMA)		TON					
96	[illegible]		TON					
97	[illegible]		LB					
98	[illegible]	600	TON	27.00	16,600	35.00	945.00	972,000
99	[illegible]		TON					

CROP PRODUCTION

ITEM	CROPS HARVESTED IN IRRIGATION ROTATION	ACRES	UNIT	--- YIELD --- PER ACRE	TOTAL	PER UNIT	--- VALUE OF CROPS --- PER ACRE	TOTAL
	VEGETABLES							
101	ASPARAGUS		CWT					
102	BEANS (PROCESSING)		TON					
103	BEANS (FRESH MARKET)		CWT					
104	BROCCOLI		CWT					
105	CABBAGE		CWT					
106	CARROTS	237	CWT	291.00	68,967	12.20	3,550.20	841,397
107	CAULIFLOWER		CWT					
108	CELERY		CWT					
109	CORN, SWEET (PROCESSING)		TON					
110	CORN, SWEET (FRESH MARKET)		CWT					
111	CUCUMBERS		CWT					
112	GREENS (KALE, ETC.)		CWT					
113	LETTUCE		CWT					
114	MELONS - CANTALOUPE, ETC.		CWT					
115	HONEY BALL, HONEYDEW, ETC.		CWT					
116	WATERMELON		CWT					
117	ONIONS, DRY	399	CWT	355.00	141,645	12.00	4,260.00	1,699,740
118	ONIONS, GREEN		CWT					
119	PEAS, GREEN (PROCESSING)		TON					
120	PEAS, GREEN (FRESH MARKET)		CWT					
121	PEPPERS (ALL KINDS)		CWT					
122	POTATOES, EARLY		CWT					
123	POTATOES, LATE		CWT					
124	SQUASH		CWT					
125	TOMATOES (CANNING)		TON					
126	TOMATOES (FRESH MARKET)		CWT					
127	OTHER VEGETABLES		CWT					
128	TOTAL VEGETABLES	636					3,999.50	2,541,137
137	TOTAL NURSERY		M					
	SEEDS							
141	ALFALFA							
142	CLOVER (ALL KINDS)		CWT					
143	CORN		CWT					
144	GRASS (ALL KINDS)		CWT					
145	LETTUCE		CWT					
146	ONION		CWT					
147	PEA		CWT					
148	POTATO (ALL KINDS)		CWT					
149	SUGAR BEET		CWT					
150	OTHER SEED		CWT					
151	TOTAL SEEDS							
	FRUITS							
161	APPLES		TON					
162	APRICOTS		TON					
163	BERRIES (ALL KINDS)		CWT					
164	CHERRIES		TON					
165	CITRUS- GRAPEFRUIT		CWT					
166	LEMONS AND LIMES		CWT					
167	ORANGES AND TANGERINES		CWT					
168	DATES		TON					
169	GRAPES, TABLE		TON					
170	GRAPES, OTHER	162	TON	8.26	1,503	102.66	843.00	153,426
171	OLIVES		TON					
172	PEACHES		TON					
173	PEARS		TON					
174	PRUNES AND PLUMS		TON					
175	OTHER FRUITS		TON					
176	TOTAL FRUITS	162					843.00	153,426
	NUTS							
181	ALMONDS	2,321	TON	.61	1,416	1,650.00	1,128.66	2,619,000
182	PECANS		CWT					
183	WALNUTS		TON					
184	OTHER NUTS		TON					
185	TOTAL NUTS	2,321					1,128.66	2,619,000
191	FAMILY GARDENS AND ORCHARDS	0	VAL				2,747.00	10,000
193	TOTAL ALL CROPS	22,443						18,711,715
	LESS MULTIPLE CROPPED							
194	TOTAL HARVESTED CROPLAND AND PASTURE							

CROP PRODUCTION REPORT 1984

PROJECT AND SUBDIVISION: BYRON-BETHANY IRRIGATION DISTRICT
STATE: CALIFORNIA
TYPE OF SERVICE: SUPPLEMENTAL

REGION NP

ACREAGE SUMMARY

		CLASS 1-4	CLASS 5	TOTAL
	LANDS IN IRRIGATION ROTATION (ACRES)			
11	HARVESTED CROPLAND AND PASTURE (EQ. LINE 194)	10,706		10,706
12	CROPLAND NOT HARVESTED AND SOIL BUILDING			
13	ACRES IRRIGATED (LINES 11 AND 12)	10,706		10,706
14	DRY CROPPED, FALLOW, OR IDLE			
15	TOTAL AREA IN IRRIGATION ROTATION (LINES 13 AND 14)	10,706		10,706
	LANDS NOT IN IRRIGATION ROTATION (ACRES)			
16	DRY CROPPED, IDLE, FALLOW OR GRAZED	1,167		1,167
17	FARMSTEADS, ROADS, DITCHES, DRAINS	425		425
18	TOTAL AREA NOT IN IRRIGATION ROTATION (LINES 16 AND 17)	1,592		1,592
19	URBAN AND SUBURBAN LANDS	303		303
20	TOTAL IRRIGABLE AREA FOR SERVICE (LINES 15 AND 18 AND 19)	12,600		12,600
21	TOTAL IRRIGABLE AREA NOT FOR SERVICE			
22	TOTAL IRRIGABLE AREA (LINES 20 AND 21)			12,600

23 CLASS 6 - TEMPORARILY IRRIGATED

CROP VALUE SUMMARY

31	GROSS CROP VALUE (EQ LINE 194)		8,906,918	
	ADDITIONAL REVENUE-			
33	FEDERAL ASCS PAYMENTS	TOTAL $		
34	SUGAR PROGRAMS	TOTAL $		
35	TOTAL ADDITIONAL REVENUE (LINES 33 AND 34)			
36	TOTAL VALUE (LINES 31 AND 35)		8,906,918	
37	TOTAL IRRIGATED ACREAGE (EQ LINE 13)		10,706	
38	AVERAGE VALUE PER IRRIGATED ACRE (LINES 36 / 37)		832.22	

NUMBER OF FARMS AND POPULATION

		NO OF FARMS OPER. UNITS	IRRG. ACRES FOR SERVICE	POPULATION
41	FULL TIME FARMS	116	12,272	650
42	PART TIME FARMS	17	25	60
43	URBAN AND SUBURBAN LANDS (ACRES EQ LINE 19)		303	590
44	TOTAL (ACRES FROM LINE 20)	136	12,600	1,300

CROP PRODUCTION

ITEM	CROPS HARVESTED IN IRRIGATION ROTATION	ACRES	UNIT	YIELD PER ACRE	YIELD TOTAL	VALUE OF CROPS PER UNIT	VALUE OF CROPS PER ACRE	VALUE OF CROPS TOTAL
	CEREALS							
61	BARLEY	287	BU	83.00	23,821	2.99	248.17	71,228
62	CORN	654	BU	125.00	81,750	3.22	402.60	263,235
63	OATS		BU					
64	RICE		CWT					
66	SORGHUMS (SORGO, KAFFIR, ETC.)		BU					
67	WHEAT	801	BU	67.00	53,667	3.90	261.30	209,301
68	OTHER CEREALS		CWT					
69	TOTAL CEREALS	1,742					312.15	543,761
	FORAGE							
61	ALFALFA HAY	2,556	TON	8.00	20,448	90.00	720.00	1,840,320
62	OTHER HAY	217	TON	3.00	651	60.00	180.00	39,060
63	IRRIGATED PASTURE	1,428	AUM	2.00	2,856	15.00	30.00	42,840
65	SILAGE OR ENSILAGE	55	TON	20.00	1,100	20.00	400.00	22,000
66	CROP RESIDUE- BEET TOPS		TON					
67	STUBBLE, STALKS, ETC.		AUM					
68	STRAW (ALL KINDS)		TON					
70	OTHER FORAGE	136	TON	2.00	272	45.00	90.00	12,240
71	TOTAL FORAGE	4,392					445.46	1,956,460
	MISC. FIELD CROP							
61	BEANS, DRY AND EDIBLE	310	CWT	15.00	4,650	17.50	262.50	81,375
62	COTTON, LINT (UPLAND)		BALE					
63	COTTON, SEED (UPLAND)		TON					
64	COTTON, LINT (AM.PIMA)		BALE					
65	COTTON, SEED (AM.PIMA)		TON					
66	HOPS		TON					
67	PEPPERMENT		LB					
68	SPEARMINT		LB					
69	SUGAR BEETS	780	TON	28.00	22,120	32.00	896.00	707,840
90	SOYBEANS		BU					
91	OTHER MISC. FIELD CROPS		TON					
92	TOTAL MISC. FIELD CROPS	1,100					717.47	789,215

CROP PRODUCTION

ITEM	CROPS HARVESTED IN IRRIGATION ROTATION	ACRES	UNIT	YIELD PER ACRE	YIELD TOTAL	VALUE OF CROPS PER UNIT	VALUE OF CROPS PER ACRE	VALUE OF CROPS TOTAL
	VEGETABLES							
101	ASPARAGUS		CWT					
102	BEANS (PROCESSING)		TON					
103	BEANS (FRESH MARKET)	3	CWT	30.00	90	25.00	750.00	2,250
104	BROCCOLI	19	CWT	30.00	450	19.00	570.00	8,550
105	CABBAGE	50	CWT	180.00	8,400	11.00	1,980.00	89,400
106	CARROTS		CWT					
107	CAULIFLOWER	16	CWT	104.00	1,560	19.00	1,976.00	29,640
108	CELERY		CWT					
109	CORN, SWEET (PROCESSING)		TON					
110	CORN, SWEET (FRESH MARKET)	84	CWT	150.00	12,600	13.00	1,950.00	163,800
111	CUCUMBERS	6	CWT	100.00	600	10.00	1,000.00	6,000
112	GREENS (KALE, ETC.)		CWT					
113	LETTUCE		CWT					
114	MELONS - CANTALOUPE, ETC.	61	CWT	340.00	20,740	5.80	1,972.00	120,292
115	HONEY BALL, HONEYDEW, ETC.		CWT					
116	WATERMELON		CWT					
117	ONIONS, DRY	20	CWT	300.00	6,000	12.00	2,400.00	48,000
118	ONIONS, GREEN		CWT					
119	PEAS, GREEN (PROCESSING)	25	TON	2.00	50	110.00	220.00	5,500
120	PEAS, GREEN (FRESH MARKET)	32	CWT	140.00	4,480	7.50	1,050.00	33,600
121	PEPPERS (ALL KINDS)		CWT					
122	POTATOES, EARLY		CWT					
123	POTATOES, LATE		CWT					
124	SQUASH	211	CWT	200.00	42,200	10.00	2,000.00	422,000
125	TOMATOES (CANNING)	2,032	TON	30.00	60,960	80.00	1,600.00	3,048,000
126	TOMATOES (FRESH MARKET)	6	CWT	400.00	2,400	16.00	6,400.00	38,400
127	OTHER VEGETABLES	38	CWT	60.00	2,280	25.00	1,500.00	57,000
128	TOTAL VEGETABLES	2,578					1,568.08	4,042,432
137	TOTAL NURSERY	38	M				7,800.00	296,400
	SEEDS							
141	ALFALFA		CWT					
142	CLOVER (ALL KINDS)		CWT					
143	CORN		CWT					
144	GRASS (ALL KINDS)		CWT					
145	LETTUCE		CWT					
146	ONION		CWT					
147	PEA		CWT					
148	POTATO (ALL KINDS)		CWT					
149	SUGAR BEET		CWT					
150	OTHER SEED		CWT					
151	TOTAL SEEDS							
	FRUITS							
161	APPLES		TON					
162	APRICOTS	356	TON	7.00	2,486	200.00	1,400.00	497,000
163	BERRIES (ALL KINDS)		CWT					
164	CHERRIES	22	TON	4.00	88	600.00	2,400.00	52,800
165	CITRUS- GRAPEFRUIT		CWT					
166	LEMONS AND LIMES		CWT					
167	ORANGES AND TANGERINES		CWT					
168	DATES		TON					
169	GRAPES, TABLE	2	TON	7.00	14	315.00	2,205.00	4,410
170	GRAPES, OTHER		TON					
171	OLIVES		TON					
172	PEACHES	37	TON	10.00	370	650.00	6,500.00	240,500
173	PEARS	20	TON	8.00	160	400.00	3,200.00	64,000
174	PRUNES AND PLUMS		TON					
175	OTHER FRUITS	17	TON	10.00	170	700.00	7,000.00	119,000
176	TOTAL FRUITS	453					2,158.30	977,710
	NUTS							
181	ALMONDS	82	TON	.26	21	1,340.00	343.17	28,145
182	PECANS		CWT					
183	WALNUTS	610	TON	.76	458	600.00	450.49	274,800
184	OTHER NUTS		TON					
185	TOTAL NUTS	692					437.77	302,940
191	FAMILY GARDENS AND ORCHARDS		VAL					
192	TOTAL ALL CROPS	10,995						8,906,918
193	LESS MULTIPLE CROPPED	290						
194	TOTAL HARVESTED CROPLAND AND PASTURE	10,706					832.22	8,906,918

CROP PRODUCTION REPORT 1984

PROJECT AND SUBDIVISION CACHUMA
STATE CALIFORNIA
TYPE OF SERVICE FULL SUPPLEMENTAL

REGION MP

ACREAGE SUMMARY

		CLASS 1-4	CLASS 6	TOTAL
	LANDS IN IRRIGATION ROTATION (ACRES)			
11	HARVESTED CROPLAND AND PASTURE (EQ LINE 194)	12,264		12,264
12	CROPLAND NOT HARVESTED AND SOIL BUILDING			
13	ACRES IRRIGATED (LINES 11 AND 12)	12,264		12,264
14	DRY CROPPED, FALLOW, OR IDLE			
15	TOTAL AREA IN IRRIGATION ROTATION (LINES 13 AND 14)	12,264		12,264
	LANDS NOT IN IRRIGATION ROTATION (ACRES)			
16	DRY CROPPED, IDLE, FALLOW OR GRAZED	10,519		10,519
17	FARMSTEADS, ROADS, DITCHES, DRAINS	1,332		1,332
18	TOTAL AREA NOT IN IRRIGATION ROTATION (LINES 16 AND 17)	11,851		11,851
19	URBAN AND SUBURBAN LANDS	14,575		14,575
20	TOTAL IRRIGABLE AREA FOR SERVICE (LINES 15 AND 18 AND 19)	38,690		38,690
21	TOTAL IRRIGABLE AREA NOT FOR SERVICE			
22	TOTAL IRRIGABLE AREA (LINES 20 AND 21)			38,690
23	CLASS 6 - TEMPORARILY IRRIGATED			

CROP VALUE SUMMARY

31	GROSS CROP VALUE (EQ LINE 194)		57,845,443
	ADDITIONAL REVENUE-		
33	FEDERAL ASCS PAYMENTS	TOTAL $	
34	SUGAR PROGRAMS	TOTAL $	
35	TOTAL ADDITIONAL REVENUE (LINES 33 AND 34)		
36	TOTAL VALUE (LINES 31 AND 35)		57,845,443
37	TOTAL IRRIGATED ACREAGE (EQ LINE 13)		12,264
38	AVERAGE VALUE PER IRRIGATED ACRE (LINES 36 / 37)		4,716.69

NUMBER OF FARMS AND POPULATION

		NO OF FARMS OPER UNITS	IRRG. ACRES FOR SERVICE	POPULATION
41	FULL TIME FARMS	808	24,115	2,315
42	PART TIME FARMS			
43	URBAN AND SUBURBAN LANDS (ACRES EQ LINE 19)		14,575	71,060
44	TOTAL (ACRES FROM LINE 20)	808	38,690	73,375

CROP PRODUCTION

ITEM	CROPS HARVESTED IN IRRIGATION ROTATION	ACRES	UNIT	--- YIELD --- PER ACRE	TOTAL	PER UNIT	--- VALUE OF CROPS --- PER ACRE	TOTAL
	CEREALS							
51	BARLEY	70	BU	41.60	2,912	2.64	109.83	7,688
52	CORN		BU					
53	OATS		BU					
54	RICE		CWT					
56	SORGHUMS (SORGO, KAFFIR, ETC.)		BU					
57	WHEAT	525	BU	35.00	18,375	3.60	126.00	66,150
58	OTHER CEREALS		CWT					
59	TOTAL CEREALS	595					124.10	73,838
	FORAGE							
61	ALFALFA HAY	860	TON	6.70	5,896	114.37	766.28	674,326
62	OTHER HAY	590	TON	2.00	1,180	93.32	186.64	110,118
63	IRRIGATED PASTURE	1,640	AUM	5.00	8,200	15.42	77.12	126,475
65	SILAGE OR ENSILAGE		TON					
66	CROP RESIDUE- BEET TOPS		TON					
67	STUBBLE, STALKS, ETC.		AUM					
68	STRAW (ALL KINDS)		TON					
70	OTHER FORAGE	260	TON	1.50	390	50.00	75.00	19,500
71	TOTAL FORAGE	3,370					276.09	930,419
	MISC. FIELD CROP							
81	BEANS, DRY AND EDIBLE	50	CWT	14.00	700	44.52	623.28	31,164
82	COTTON, LINT (UPLAND)		BALE					
83	COTTON, SEED (UPLAND)		TON					
84	COTTON, LINT (AM.PIMA)		BALE					
85	COTTON, SEED (AM.PIMA)		TON					
86	HOPS		TON					
87	PEPPERMINT		LB					
88	SPEARMINT		LB					
89	SUGAR BEETS		TON					
90	SUGARCANE		TON					
91	[illegible]		[illegible]					

ITEM	CROPS HARVESTED IN IRRIGATION ROTATION	ACRES	UNIT	--- YIELD --- PER ACRE	TOTAL	PER UNIT	--- VALUE OF CROPS --- PER ACRE	TOTAL
	VEGETABLES							
101	ASPARAGUS		CWT					
102	BEANS (PROCESSING)		TON					
103	BEANS (FRESH MARKET)	16	CWT	34.00	544	56.00	1,904.00	30,464
104	BROCCOLI	10	CWT	82.00	820	20.03	1,642.50	16,425
105	CABBAGE	11	CWT	314.00	3,454	8.91	2,797.73	30,775
106	CARROTS	6	CWT	324.00	1,944	34.95	11,323.83	67,943
107	CAULIFLOWER	3	CWT	80.00	240	18.00	1,440.00	4,320
108	CELERY	3	CWT	227.00	681	33.00	7,491.00	22,473
109	CORN, SWEET (PROCESSING)		TON					
110	CORN, SWEET (FRESH MARKET)	36	CWT	140.00	5,040	10.81	1,513.78	54,496
111	CUCUMBERS	5	CWT	56.00	280	32.50	1,820.00	9,100
112	GREENS (KALE, ETC.)		CWT					
113	LETTUCE	88	CWT	322.00	28,336	10.20	3,284.40	289,027
114	MELONS - CANTALOUPE, ETC.	2	CWT	112.00	224	20.00	2,240.00	4,480
115	HONEY BALL, HONEYDEW, ETC	2	CWT	60.00	120	22.00	1,320.00	2,640
116	WATERMELON	16	CWT	265.00	4,240	7.12	1,887.00	30,192
117	ONIONS, DRY		CWT					
118	ONIONS, GREEN		CWT					
119	PEAS, GREEN (PROCESSING)		TON					
120	PEAS, GREEN (FRESH MARKET)		CWT					
121	PEPPERS (ALL KINDS)	2	CWT	40.00	80	22.50	900.00	1,800
122	POTATOES, EARLY		CWT					
123	POTATOES, LATE		CWT					
124	SQUASH							
125	TOMATOES (CANNING)	36	CWT	50.61	1,822	24.91	1,260.81	45,389
126	TOMATOES (FRESH MARKET)	70	TON	23.00	1,610	55.00	1,265.00	88,550
127	OTHER VEGETABLES	4	CWT	160.00	640	36.68	5,864.00	23,456
128	TOTAL VEGETABLES	33	CWT	114.55	3,780	60.14	6,889.09	227,340
		343					2,766.38	948,870
137	TOTAL NURSERY	1,089	M				37,468.58	40,803,289
	SEEDS							
141	ALFALFA		CWT					
142	CLOVER (ALL KINDS)		CWT					
143	CORN		CWT					
144	GRASS (ALL KINDS)		CWT					
145	LETTUCE		CWT					
146	ONION		CWT					
147	PEA		CWT					
148	POTATO (ALL KINDS)		CWT					
149	SUGAR BEET		CWT					
150	OTHER SEED	12	CWT	6.00	72	200.00	1,200.00	14,400
151	TOTAL SEEDS	12					1,200.00	14,400
	FRUITS							
161	APPLES		TON					
162	APRICOTS	8	TON	.50	4	700.00	350.00	2,800
163	BERRIES (ALL KINDS)		TON					
164	CHERRIES		CWT					
165	CITRUS- GRAPEFRUIT		TON					
166	LEMONS AND LIMES	1,293	CWT	315.00	407,295	9.50	2,992.50	3,869,303
167	ORANGES AND TANGERINES	20	CWT	175.00	3,500	17.50	3,062.50	61,250
168	DATES	-	TON					
169	GRAPES, TABLE		TON					
170	GRAPES, OTHER	228	TON	2.50	570	541.00	1,352.50	308,370
171	OLIVES		TON					
172	PEACHES		TON					
173	PEARS		TON					
174	PRUNES AND PLUMS		TON					
175	OTHER FRUITS	5,054	TON	4.01	20,256	524.64	2,102.70	10,627,060
176	TOTAL FRUITS	6,603					2,251.82	14,868,773
	NUTS							
181	ALMONDS		TON					
182	PECANS		CWT					
183	WALNUTS	97	TON	1.02	98	810.00	826.70	80,180
184	OTHER NUTS		TON					
185	TOTAL NUTS	97					826.70	80,180
191	FAMILY GARDENS AND ORCHARDS	108	VAL				900.00	94,500
192	TOTAL ALL CROPS	12,264						57,845,443
193	LESS MULTIPLE CROPPED							
194	TOTAL HARVESTED CROPLAND AND PASTURE	12,264						

CROP PRODUCTION REPORT 1984

PROJECT AND SUBDIVISION: CAMROSA COUNTY WATER DISTRICT
STATE: CALIFORNIA
TYPE OF SERVICE: SUPPLEMENTAL

ACREAGE SUMMARY

		CLASS 1-4	CLASS 5	TOTAL
	LANDS IN IRRIGATION ROTATION (ACRES)			
11	HARVESTED CROPLAND AND PASTURE (EQ LINE 194)	5,702		5,702
12	CROPLAND NOT HARVESTED AND SOIL BUILDING	200		200
13	ACRES IRRIGATED (LINES 11 AND 12)	5,902		5,902
14	DRY CROPPED, FALLOW, OR IDLE	300		300
15	TOTAL AREA IN IRRIGATION ROTATION (LINES 13 AND 14)	6,202		6,202
	LANDS NOT IN IRRIGATION ROTATION (ACRES)			
16	DRY CROPPED, IDLE, FALLOW OR GRAZED	1,203		1,203
17	FARMSTEADS, ROADS, DITCHES, DRAINS	545		545
18	TOTAL AREA NOT IN IRRIGATION ROTATION (LINES 16 AND 17)	1,748		1,748
19	URBAN AND SUBURBAN LANDS	2,493		2,493
20	TOTAL IRRIGABLE AREA FOR SERVICE (LINES 15 AND 18 AND 19)	10,443		10,443
21	TOTAL IRRIGABLE AREA NOT FOR SERVICE			
22	TOTAL IRRIGABLE AREA (LINES 20 AND 21)			10,443
23	CLASS 6 - TEMPORARILY IRRIGATED			

CROP VALUE SUMMARY

31	GROSS CROP VALUE (EQ LINE 194)		24,970,585
	ADDITIONAL REVENUE-		
33	FEDERAL ASCS PAYMENTS	TOTAL $	
34	SUGAR PROGRAMS	TOTAL $	
35	TOTAL ADDITIONAL REVENUE (LINES 33 AND 34)		
36	TOTAL VALUE (LINES 31 AND 35)		24,970,585
37	TOTAL IRRIGATED ACREAGE (EQ LINE 13)		5,902
38	AVERAGE VALUE PER IRRIGATED ACRE (LINES 36 / 37)		4,230.87

NUMBER OF FARMS AND POPULATION

		NO OF FARMS OPER. UNITS	IRRG. ACRES FOR SERVICE	POPULATION
41	FULL TIME FARMS	65	E,250	210
42	PART TIME FARMS	160	1,700	550
43	URBAN AND SUBURBAN LANDS (ACRES EQ LINE 19)		2,493	12,000
44	TOTAL (ACRES FROM LINE 20)	225	10,443	12,760

CROP PRODUCTION

ITEM	CROPS HARVESTED IN IRRIGATION ROTATION	ACRES	UNIT	--- YIELD --- PER ACRE	TOTAL	PER UNIT	--- VALUE OF CROPS --- PER ACRE	TOTAL
	CEREALS							
51	BARLEY		BU					
52	CORN		BU					
53	OATS		BU					
54	RICE		CWT					
56	SORGHUMS (SORGO, KAFFIR, ETC.)		BU					
57	WHEAT		BU					
58	OTHER CEREALS		CWT					
59	TOTAL CEREALS							
	FORAGE							
61	ALFALFA HAY		TON					
62	OTHER HAY	323	TON	.94	304	90.07	84.77	27,381
63	IRRIGATED PASTURE	178	AUM	10.00	1,780	13.00	130.00	23,140
65	SILAGE OR ENSILAGE		TON					
66	CROP RESIDUE- BEET TOPS		TON					
67	STUBBLE, STALKS, ETC.		AUM					
68	STRAW (ALL KINDS)		TON					
70	OTHER FORAGE		TON					
71	TOTAL FORAGE	501					100.84	50,521
	MISC. FIELD CROP							
81	BEANS, DRY AND EDIBLE		CWT					
82	COTTON, LINT (UPLAND)		BALE					
83	COTTON, SEED (UPLAND)		TON					
84	COTTON, LINT (AM.PIMA)		BALE					
85	COTTON, SEED (AM.PIMA)		TON					
86	HOPS		TON					
87	PEPPERMINT		LB					
88	SPEARMINT		LB					
89	SUGAR BEETS	184	TON	28.75	4,428	31.22	897.68	138,242
90	SOYBEANS		BU					
91	OTHER MISC. FIELD CROPS	90	TON	.60	54	50.00	30.00	2,700
92	TOTAL MISC. FIELD CROPS	244					577.83	140,942

CROP PRODUCTION

REGION NP

ITEM	CROPS HARVESTED IN IRRIGATION ROTATION	ACRES	UNIT	--- YIELD --- PER ACRE	TOTAL	PER UNIT	--- VALUE OF CROPS --- PER ACRE	TOTAL
	VEGETABLES							
101	ASPARAGUS		CWT					
102	BEANS (PROCESSING)		TON					
103	BEANS (FRESH MARKET)	773	CWT	41.20	31,848	20.15	830.19	641,737
104	BROCCOLI	554	CWT	103.20	57,173	21.35	2,203.33	1,220,644
105	CABBAGE	640	CWT	341.00	218,240	8.30	2,830.30	1,811,392
106	CARROTS		CWT					
107	CAULIFLOWER	145	CWT	121.60	17,632	30.50	3,708.80	537,776
108	CELERY	557	CWT	604.20	336,539	10.85	6,555.56	3,651,448
109	CORN, SWEET (PROCESSING)		TON					
110	CORN, SWEET (FRESH MARKET)	167	CWT	140.00	23,380	8.57	1,199.80	200,367
111	CUCUMBERS		CWT					
112	GREENS (KALE, ETC.)		CWT					
113	LETTUCE	588	CWT	246.20	144,766	15.22	3,747.18	2,203,339
114	MELONS - CANTALOUPE, ETC.		CWT					
115	HONEY BALL, HONEYDEW, ETC.	15	CWT	120.00	1,800	35.00	4,200.00	63,000
116	WATERMELON		CWT					
117	ONIONS, DRY		CWT					
118	ONIONS, GREEN	82	CWT	666.00	54,612	17.16	11,428.56	937,142
119	PEAS, GREEN (PROCESSING)		TON					
120	PEAS, GREEN (FRESH MARKET)		CWT					
121	PEPPERS (ALL KINDS)	915	CWT	152.80	139,812	10.70	1,634.96	1,495,969
122	POTATOES, EARLY		CWT					
123	POTATOES, LATE		CWT					
124	SQUASH	25	CWT	112.00	2,800	38.40	4,300.80	107,520
125	TOMATOES (CANNING)		TON					
126	TOMATOES (FRESH MARKET)	732	CWT	274.56	200,978	7.42	2,037.24	1,491,257
127	OTHER VEGETABLES	239	CWT	260.00	62,140	17.01	4,422.60	1,057,001
128	TOTAL VEGETABLES	5,432					2,838.48	15,418,611
137	TOTAL NURSERY	219	M				3,640.64	797,300
	SEEDS							
141	ALFALFA		CWT					
142	CLOVER (ALL KINDS)		CWT					
143	CORN		CWT					
144	GRASS (ALL KINDS)		CWT					
145	LETTUCE		CWT					
146	ONION		CWT					
147	PEA		CWT					
148	POTATO (ALL KINDS)		CWT					
149	SUGAR BEET		CWT					
150	OTHER SEED		CWT					
151	TOTAL SEEDS							
	FRUITS							
161	APPLES		TON					
162	APRICOTS		TON					
163	BERRIES (ALL KINDS)	140	CWT	447.40	62,636	41.00	18,343.40	2,568,076
164	CHERRIES		TON					
165	CITRUS- GRAPEFRUIT	30	CWT	153.40	4,602	6.78	1,041.60	31,248
166	LEMONS AND LIMES	1,000	CWT	283.20	283,200	13.66	3,868.51	3,868,512
167	ORANGES AND TANGERINES	320	CWT	209.00	66,880	7.44	1,554.96	497,587
168	DATES		TON					
169	GRAPES, TABLE		TON					
170	GRAPES, OTHER		TON					
171	OLIVES		TON					
172	PEACHES		TON					
173	PEARS		TON					
174	PRUNES AND PLUMS		TON					
175	OTHER FRUITS	1,236	TON	1.40	1,730	900.00	1,259.71	1,557,000
176	TOTAL FRUITS	2,726					3,126.35	8,522,423
	NUTS							
181	ALMONDS		TON					
182	PECANS		CWT					
183	WALNUTS	50	TON	.46	23	795.13	365.76	18,288
184	OTHER NUTS		TON					
185	TOTAL NUTS	50					365.76	18,288
191	FAMILY GARDENS AND ORCHARDS	45	VAL				500.00	22,500
192	TOTAL ALL CROPS	9,217						24,970,585
193	LESS MULTIPLE CROPPED	3,515						
194	TOTAL HARVESTED CROPLAND AND PASTURE	5,702					4,379.27	24,970,585

CROP PRODUCTION REPORT 1984

PROJECT AND SUBDIVISION: CENTRAL VALLEY
STATE: CALIFORNIA
TYPE OF SERVICE: FULL, SUPPLEMENTAL, TEMPORARY

REGION MP

ACREAGE SUMMARY

		CLASS 1-4	CLASS 5	TOTAL
	LANDS IN IRRIGATION ROTATION (ACRES)			
11	HARVESTED CROPLAND AND PASTURE (EQ LINE 194)	2,192,411		2,192,411
12	CROPLAND NOT HARVESTED AND SOIL BUILDING	45,257		45,257
13	ACRES IRRIGATED (LINES 11 AND 12)	2,237,668		2,237,668
14	DRY CROPPED, FALLOW, OR IDLE	139,009		139,009
15	TOTAL AREA IN IRRIGATION ROTATION (LINES 13 AND 14)	2,376,677		2,376,677
	LANDS NOT IN IRRIGATION ROTATION (ACRES)			
16	DRY CROPPED, IDLE, FALLOW OR GRAZED	108,409		108,409
17	FARMSTEADS, ROADS, DITCHES, DRAINS	89,097		89,097
18	TOTAL AREA NOT IN IRRIGATION ROTATION (LINES 16 AND 17)	197,506		197,506
19	URBAN AND SUBURBAN LANDS	137,076		137,076
20	TOTAL IRRIGABLE AREA FOR SERVICE (LINES 15 AND 18 AND 19)	2,711,259		2,711,259
21	TOTAL IRRIGABLE AREA NOT FOR SERVICE			640,927
22	TOTAL IRRIGABLE AREA (LINES 20 AND 21)			3,352,186
23	CLASS 6 - TEMPORARILY IRRIGATED			7,744

CROP VALUE SUMMARY

31	GROSS CROP VALUE (EQ LINE 194)		2,460,443,390
	ADDITIONAL REVENUE-		
33	FEDERAL ASCS PAYMENTS	TOTAL $	
34	SUGAR PROGRAMS	TOTAL $	
35	TOTAL ADDITIONAL REVENUE (LINES 33 AND 34)		
36	TOTAL VALUE (LINES 31 AND 35)		2,460,443,390
37	TOTAL IRRIGATED ACREAGE (EQ LINE 13)		2,237,668
38	AVERAGE VALUE PER IRRIGATED ACRE (LINES 36 / 37)		1,099.56

NUMBER OF FARMS AND POPULATION

		NO OF FARMS OPER. UNITS	IRRG. ACRES FOR SERVICE	POPULATION
41	FULL TIME FARMS	14,479	2,435,835	63,852
42	PART TIME FARMS	5,527	138,348	15,832
43	URBAN AND SUBURBAN LANDS (ACRES EQ LINE 19)		137,076	410,962
44	TOTAL (ACRES FROM LINE 20)	20,006	2,711,259	490,646

CROP PRODUCTION

ITEM	CROPS HARVESTED IN IRRIGATION ROTATION	ACRES	UNIT	YIELD PER ACRE	YIELD TOTAL	PER UNIT	VALUE OF CROPS PER ACRE	VALUE OF CROPS TOTAL
	CEREALS							
51	BARLEY	47,978	BU	89.09	4,274,152	3.00	267.21	12,820,076
52	CORN	80,296	BU	120.46	9,672,799	3.34	402.15	32,291,035
53	OATS	1,351	BU	84.38	113,992	2.16	182.12	246,043
54	RICE	209,887	CWT	64.02	13,437,832	6.61	423.20	88,823,349
56	SORGHUMS (SORGO, KAFFIR, ETC.)	15,611	BU	80.53	1,257,147	2.92	235.48	3,676,081
57	WHEAT	139,349	BU	87.88	12,246,906	3.75	330.00	45,985,666
58	OTHER CEREALS	505	CWT	12.10	6,111	24.00	290.42	146,664
59	TOTAL CEREALS	494,977					371.71	183,988,914
	FORAGE							
61	ALFALFA HAY	146,974	TON	7.19	1,056,560	84.07	604.33	88,820,823
62	OTHER HAY	11,579	TON	3.44	39,837	63.27	217.67	2,520,394
63	IRRIGATED PASTURE	68,546	AUM	9.61	658,792	29.70	285.47	19,567,905
65	SILAGE OR ENSILAGE	13,817	TON	22.06	304,803	16.83	371.21	5,129,013
66	CROP RESIDUE- BEET TOPS		TON					
67	STUBBLE, STALKS, ETC.		AUM					
68	STRAW (ALL KINDS)		TON					
70	OTHER FORAGE	889	TON	2.08	1,850	95.78	200.40	178,160
71	TOTAL FORAGE	241,805					480.62	116,216,295
	MISC. FIELD CROP							
81	BEANS, DRY AND EDIBLE	54,220	CWT	18.26	990,038	27.42	500.75	27,150,471
82	COTTON, LINT (UPLAND)	571,947	BALE	2.31	1,319,444	317.38	732.17	418,764,629
83	COTTON, SEED (UPLAND)		TON	1.22	698,959	96.56	118.00	67,489,195
84	COTTON, LINT (AM.PIMA)	380	BALE	2.08	811	336.00	696.63	271,686
85	COTTON, SEED (AM.PIMA)		TON	.52	203	146.00	76.47	29,435
86	HOPS		TON					
87	PEPPERMINT		LB					
88	SPEARMINT		LB					
89	SUGAR BEETS	38,169	TON	28.18	841,256	32.53	880.70	27,306,163
90	SOYBEANS	444	BU	31.33	13,911	19.80	620.36	275,436
91	OTHER MISC. FIELD CROPS	30,323	TON	3.70	115,030	280.06	1,062.38	32,214,696
92	TOTAL MISC. FIELD CROPS	699,403					831.66	573,601,712

CROP PRODUCTION

ITEM	CROPS HARVESTED IN IRRIGATION ROTATION	ACRES	UNIT	YIELD PER ACRE	YIELD TOTAL	PER UNIT	VALUE OF CROPS PER ACRE	VALUE OF CROPS TOTAL
	VEGETABLES							
101	ASPARAGUS	1,351	CWT	30.12	40,686	62.41	1,879.88	2,539,309
102	BEANS (PROCESSING)	9,249	TON	2.04	18,839	284.13	578.73	5,352,704
103	BEANS (FRESH MARKET)	111	CWT	63.86	7,089	20.13	1,285.68	142,710
104	BROCCOLI	1,710	CWT	122.59	209,623	21.59	2,646.48	4,525,468
105	CABBAGE	63	CWT	131.21	8,266	34.28	4,497.75	283,358
106	CARROTS	6,384	CWT	261.51	1,669,461	7.84	2,051.49	13,096,725
107	CAULIFLOWER	1,980	CWT	148.99	295,000	21.75	3,240.92	6,417,023
108	CELERY	78	CWT	576.00	44,928	8.20	4,723.21	368,410
109	CORN, SWEET (PROCESSING)	1,343	TON	3.69	4,952	279.37	1,030.10	1,383,420
110	CORN, SWEET (FRESH MARKET)	112	CWT	67.44	7,553	22.10	1,490.46	166,931
111	CUCUMBERS	246	CWT	307.98	75,764	12.01	3,698.64	909,865
112	GREENS (KALE, ETC.)	382	CWT	50.00	19,100	15.00	750.00	286,500
113	LETTUCE	9,149	CWT	336.21	3,075,973	9.43	3,170.30	29,006,072
114	MELONS - CANTALOUPE, ETC.	35,688	CWT	233.26	8,324,571	9.42	2,197.21	78,414,009
115	HONEY BALL, HONEYDEW, ETC.	6,587	CWT	172.66	1,137,324	11.46	1,977.90	13,028,441
116	WATERMELON	5,434	CWT	362.93	1,972,160	4.90	1,777.92	9,661,204
117	ONIONS, DRY	12,595	CWT	329.08	4,144,784	6.10	2,009.03	25,303,763
118	ONIONS, GREEN		CWT					
119	PEAS, GREEN (PROCESSING)	6,301	TON	1.63	10,273	246.87	402.48	2,536,048
120	PEAS, GREEN (FRESH MARKET)	215	CWT	121.98	26,225	47.01	5,734.07	1,232,825
121	PEPPERS (ALL KINDS)	2,442	CWT	186.84	456,260	20.44	3,818.83	9,325,588
122	POTATOES, EARLY	19,233	CWT	398.27	7,659,936	11.25	4,480.21	86,167,905
123	POTATOES, LATE		CWT					
124	SQUASH	42	CWT	177.71	7,464	15.08	2,680.29	112,572
125	TOMATOES (CANNING)	104,321	TON	30.79	3,211,854	50.68	1,560.30	162,771,904
126	TOMATOES (FRESH MARKET)	3,785	CWT	211.07	798,883	19.72	4,163.21	15,757,746
127	OTHER VEGETABLES	1,213	CWT	147.69	179,145	13.38	1,976.03	2,396,928
128	TOTAL VEGETABLES	230,014					2,048.51	471,186,448
137	TOTAL NURSERY	4,581	M				18,871.98	86,452,536
	SEEDS							
141	ALFALFA	25,791	CWT	8.57	221,019	104.26	893.45	23,042,944
142	CLOVER (ALL KINDS)	1,728	CWT	4.75	8,204	134.77	639.86	1,105,684
143	CORN	149	CWT	67.20	10,013	7.10	477.13	71,092
144	GRASS (ALL KINDS)		CWT					
145	LETTUCE	196	CWT	6.96	1,365	128.54	895.17	175,484
146	ONION	83	CWT	7.19	597	308.88	2,221.69	184,400
147	PEA		CWT					
148	POTATO (ALL KINDS)		CWT					
149	SUGAR BEET		CWT					
150	OTHER SEED	12,738	CWT	8.60	109,609	111.81	962.13	12,255,638
151	TOTAL SEEDS	40,685					905.38	36,835,212
	FRUITS							
161	APPLES	1,208	TON	6.81	8,221	277.35	1,887.47	2,280,065
162	APRICOTS	11,585	TON	5.60	64,825	288.33	1,613.40	18,691,197
163	BERRIES (ALL KINDS)	259	CWT	76.07	19,702	38.04	2,894.04	749,556
164	CHERRIES	1,846	TON	1.75	3,235	1,399.89	2,453.22	4,528,650
165	CITRUS- GRAPEFRUIT	37	CWT	142.54	5,274	23.28	3,317.78	122,758
166	LEMONS AND LIMES	2,985	CWT	257.63	769,033	17.25	4,443.37	13,263,463
167	ORANGES AND TANGERINES	83,269	CWT	206.99	17,235,904	18.96	3,923.58	326,712,524
168	DATES		TON					
169	GRAPES, TABLE	76,884	TON	4.28	328,694	493.13	2,108.21	162,087,974
170	GRAPES, OTHER	159,794	TON	7.94	1,268,882	103.16	819.20	130,903,515
171	OLIVES	14,195	TON	3.46	49,101	442.26	1,529.78	21,715,163
172	PEACHES	12,237	TON	10.21	124,975	311.20	3,178.23	38,892,032
173	PEARS	2,547	TON	6.71	17,080	141.47	948.70	2,416,337
174	PRUNES AND PLUMS	18,494	TON	6.12	113,250	373.70	2,288.40	42,321,661
175	OTHER FRUITS	14,923	TON	4.25	63,472	776.63	3,303.24	49,294,197
176	TOTAL FRUITS	400,263					2,033.61	813,979,082
	NUTS							
181	ALMONDS	111,729	TON	.63	70,422	1,677.25	1,057.16	118,114,958
182	PECANS	1,091	CWT	13.79	15,046	124.18	1,712.63	1,868,366
183	WALNUTS	28,743	TON	1.18	33,793	683.17	803.20	23,086,313
184	OTHER NUTS	5,583	TON	1.14	6,352	2,154.02	2,448.08	13,682,327
185	TOTAL NUTS	147,152					1,085.24	159,751,963
191	FAMILY GARDENS AND ORCHARDS	1,233	VAL				17,413.81	21,471,329
192	TOTAL ALL CROPS	2,260,203						2,460,443,390
193	LESS MULTIPLE CROPPED	67,792						
194	TOTAL HARVESTED CROPLAND AND PASTURE	2,192,411					1,122.20	2,460,443,390

CROP PRODUCTION REPORT 1984

PROJECT AND SUBDIVISION: GEORGETOWN DIVIDE PUBLIC UTILITY DISTRICT
STATE: CALIFORNIA
TYPE OF SERVICE: SUPPLEMENTAL

REGION NP

ACREAGE SUMMARY

		CLASS 1-4	CLASS 5	TOTAL
	LANDS IN IRRIGATION ROTATION (ACRES)			
11	HARVESTED CROPLAND AND PASTURE (EQ. LINE 194)	1,740		1,740
12	CROPLAND NOT HARVESTED AND SOIL BUILDING	12		12
13	ACRES IRRIGATED (LINES 11 AND 12)	1,752		1,752
14	DRY CROPPED, FALLOW, OR IDLE			
15	TOTAL AREA IN IRRIGATION ROTATION (LINES 13 AND 14)	1,752		1,752
	LANDS NOT IN IRRIGATION ROTATION (ACRES)			
16	DRY CROPPED, IDLE, FALLOW OR GRAZED	1,963		1,963
17	FARMSTEADS, ROADS, DITCHES, DRAINS	600		600
18	TOTAL AREA NOT IN IRRIGATION ROTATION (LINES 16 AND 17)	2,563		2,563
19	URBAN AND SUBURBAN LANDS	740		740
20	TOTAL IRRIGABLE AREA FOR SERVICE (LINES 15 AND 18 AND 19)	5,055		5,055
21	TOTAL IRRIGABLE AREA NOT FOR SERVICE			
22	TOTAL IRRIGABLE AREA (LINES 20 AND 21)			5,055
23	CLASS 6 - TEMPORARILY IRRIGATED			

CROP VALUE SUMMARY

31	GROSS CROP VALUE (EQ LINE 194)		1,207,592
	ADDITIONAL REVENUE-		
33	FEDERAL ASCS PAYMENTS	TOTAL $	
34	SUGAR PROGRAMS	TOTAL $	
35	TOTAL ADDITIONAL REVENUE (LINES 33 AND 34)		
36	TOTAL VALUE (LINES 31 AND 35)		1,207,592
37	TOTAL IRRIGATED ACREAGE (EQ LINE 13)		1,752
38	AVERAGE VALUE PER IRRIGATED ACRE (LINES 36 / 37)		689.26

NUMBER OF FARMS AND POPULATION

		NO OF FARMS OPER. UNITS	IRRG. ACRES FOR SERVICE	POPULATION
41	FULL TIME FARMS	58	3,687	180
42	PART TIME FARMS	122	628	386
43	URBAN AND SUBURBAN LANDS (ACRES EQ LINE 19)		740	1,067
44	TOTAL (ACRES FROM LINE 20)	180	5,055	1,613

CROP PRODUCTION

ITEM	CROPS HARVESTED IN IRRIGATION ROTATION	ACRES	UNIT	YIELD PER ACRE	YIELD TOTAL	VALUE OF CROPS PER UNIT	VALUE OF CROPS PER ACRE	VALUE OF CROPS TOTAL
	CEREALS							
51	BARLEY		BU					
52	CORN		BU					
53	OATS		BU					
54	RICE		CWT					
56	SORGHUMS (SORGO, KAFFIR, ETC.)		BU					
57	WHEAT		BU					
58	OTHER CEREALS		CWT					
59	TOTAL CEREALS							
	FORAGE							
61	ALFALFA HAY		TON					
62	OTHER HAY	85	TON	4.51	383	80.00	360.47	30,640
63	IRRIGATED PASTURE	985	AUM	2.00	1,970	45.00	90.00	88,650
64	SILAGE OR ENSILAGE		TON					
66	CROP RESIDUE- BEET TOPS		TON					
67	STUBBLE, STALKS, ETC.		AUM					
68	STRAW (ALL KINDS)		TON					
70	OTHER FORAGE		TON					
71	TOTAL FORAGE	1,070					111.49	119,290
	MISC. FIELD CROP							
81	BEANS, DRY AND EDIBLE		CWT					
82	COTTON, LINT (UPLAND)		BALE					
83	COTTON, SEED (UPLAND)		TON					
84	COTTON, LINT (AM PIMA)		BALE					
85	COTTON, SEED (AM PIMA)		TON					
86	HOPS		TON					
87	PEPPERMINT		LB					
88	SPEARMINT		LB					
89	SUGAR BEETS		TON					
90	SOYBEANS		BU					
91	OTHER MISC. FIELD CROPS		TON					
92	TOTAL MISC. FIELD CROPS							

CROP PRODUCTION

ITEM	CROPS HARVESTED IN IRRIGATION ROTATION	ACRES	UNIT	YIELD PER ACRE	YIELD TOTAL	VALUE OF CROPS PER UNIT	VALUE OF CROPS PER ACRE	VALUE OF CROPS TOTAL
	VEGETABLES							
101	ASPARAGUS		CWT					
102	BEANS (PROCESSING)		TON					
103	BEANS (FRESH MARKET)		CWT					
104	BROCCOLI		CWT					
105	CABBAGE		CWT					
106	CARROTS		CWT					
107	CAULIFLOWER		CWT					
108	CELERY		CWT					
109	CORN, SWEET (PROCESSING)		TON					
110	CORN, SWEET (FRESH MARKET)		CWT					
111	CUCUMBERS		CWT					
112	GREENS (KALE, ETC.)		CWT					
113	LETTUCE		CWT					
114	MELONS - CANTALOUPE, ETC.		CWT					
115	HONEY BALL, HONEYDEW, ETC.		CWT					
116	WATERMELON		CWT					
117	ONIONS, DRY		CWT					
118	ONIONS, GREEN		CWT					
119	PEAS, GREEN (PROCESSING)		TON					
120	PEAS, GREEN (FRESH MARKET)		CWT					
121	PEPPERS (ALL KINDS)		CWT					
122	POTATOES, EARLY		CWT					
123	POTATOES, LATE		CWT					
124	SQUASH		CWT					
125	TOMATOES (CANNING)		TON					
126	TOMATOES (FRESH MARKET)	3	CWT	22.00	66	21.00	462.00	1,386
127	OTHER VEGETABLES		CWT					
128	TOTAL VEGETABLES	3					462.00	1,386
137	TOTAL NURSERY	186	M				3,900.00	650,000
	SEEDS							
141	ALFALFA		CWT					
142	CLOVER (ALL KINDS)		CWT					
143	CORN		CWT					
144	GRASS (ALL KINDS)		CWT					
145	LETTUCE		CWT					
146	ONION		CWT					
147	PEA		CWT					
148	POTATO (ALL KINDS)		CWT					
149	SUGAR BEET		CWT					
150	OTHER SEED		CWT					
151	TOTAL SEEDS							
	FRUITS							
161	APPLES	40	TON	8.51	310	237.50	1,648.18	75,763
162	APRICOTS		TON					
163	BERRIES (ALL KINDS)	2	CWT	2.00	4	100.75	201.50	403
164	CHERRIES	30	TON	1.90	57	1,400.00	2,660.00	79,800
165	CITRUS- GRAPEFRUIT		CWT					
166	LEMONS AND LIMES		CWT					
167	ORANGES AND TANGERINES		CWT					
168	DATES		TON					
169	GRAPES, TABLE	2	TON	4.50	9	420.00	1,890.00	3,780
170	GRAPES, OTHER	21	TON	4.38	92	415.60	1,820.71	38,235
171	OLIVES		TON					
172	PEACHES		TON					
173	PEARS	9	TON	2.22	20	416.00	924.44	8,320
174	PRUNES AND PLUMS	128	TON	3.20	410	119.00	381.17	48,790
175	OTHER FRUITS	18	TON	4.72	85	677.00	3,196.94	57,545
176	TOTAL FRUITS	259	TON				1,207.00	312,636
	NUTS							
181	ALMONDS	1	TON	1.00	1	1,860.00	1,860.00	1,860
182	PECANS		CWT					
183	WALNUTS	3	TON	2.00	6	800.00	1,600.00	4,800
184	OTHER NUTS	1	TON	1.90	1	2,120.00	2,120.00	2,120
186	TOTAL NUTS	5					1,756.00	8,780
191	FAMILY GARDENS AND ORCHARDS	215	VAL				500.00	107,500
192	TOTAL ALL CROPS	1,740						1,207,592
193	LESS MULTIPLE CROPPED							
194	TOTAL HARVESTED CROPLAND AND PASTURE	1,740					694.02	1,207,592

CROP PRODUCTION REPORT 1984

PROJECT AND SUBDIVISION HUMBOLDT
STATE NEVADA
TYPE OF SERVICE SUPPLEMENTAL

REGION MP

ACREAGE SUMMARY

		CLASS 1-4	CLASS 5	TOTAL
	LANDS IN IRRIGATION ROTATION (ACRES)			
11	HARVESTED CROPLAND AND PASTURE (EQ LINE 194)	25,891		25,891
12	CROPLAND NOT HARVESTED AND SOIL BUILDING	1,500		1,500
13	ACRES IRRIGATED (LINES 11 AND 12)	27,391		27,391
14	DRY CROPPED, FALLOW, OR IDLE	8,426		8,426
15	TOTAL AREA IN IRRIGATION ROTATION (LINES 13 AND 14)	35,817		35,817
	LANDS NOT IN IRRIGATION ROTATION (ACRES)			
16	DRY CROPPED, IDLE, FALLOW OR GRAZED	2,612		2,612
17	FARMSTEADS, ROADS, DITCHES, DRAINS	1,194		1,194
18	TOTAL AREA NOT IN IRRIGATION ROTATION (LINES 16 AND 17)	3,806		3,806
19	URBAN AND SUBURBAN LANDS			
20	TOTAL IRRIGABLE AREA FOR SERVICE (LINES 15 AND 18 AND 19)	39,623		39,623
21	TOTAL IRRIGABLE AREA NOT FOR SERVICE			
22	TOTAL IRRIGABLE AREA (LINES 20 AND 21)			39,623
23	CLASS 6 - TEMPORARILY IRRIGATED			

CROP VALUE SUMMARY

31	GROSS CROP VALUE (EQ LINE 194)		9,937,664
	ADDITIONAL REVENUE-		
33	FEDERAL ASCS PAYMENTS	TOTAL $	
34	SUGAR PROGRAMS	TOTAL $	
35	TOTAL ADDITIONAL REVENUE (LINES 33 AND 34)		
36	TOTAL VALUE (LINES 31 AND 35)		9,937,664
37	TOTAL IRRIGATED ACREAGE (EQ LINE 13)		27,391
38	AVERAGE VALUE PER IRRIGATED ACRE (LINES 36 / 37)		362.81

NUMBER OF FARMS AND POPULATION

		NO OF OPER	FARMS UNITS	IRTG ACRES FOR SERVICE	POPULATION
41	FULL TIME FARMS		87	39,623	230
42	PART TIME FARMS				
43	URBAN AND SUBURBAN LANDS (ACRES EQ LINE 19)				
44	TOTAL (ACRES FROM LINE 20)		87	39,623	230

CROP PRODUCTION

ITEM	CROPS HARVESTED IN IRRIGATION ROTATION	ACRES	UNIT	--- YIELD --- PER ACRE	TOTAL	PER UNIT	--- VALUE OF CROPS --- PER ACRE	TOTAL
	CEREALS							
51	BARLEY	850	BU	92.00	78,200	2.85	262.20	222,870
52	CORN		BU					
53	OATS		BU					
54	RICE		CWT					
56	SORGHUMS (SORGO, KAFFIR, ETC.)		BU					
57	WHEAT	4,166	BU	110.00	458,260	3.63	399.30	1,663,484
58	OTHER CEREALS		CWT					
59	TOTAL CEREALS	5,016					376.07	1,886,354
	FORAGE							
61	ALFALFA HAY	12,375	TON	4.30	53,213	70.00	301.00	3,724,910
62	OTHER HAY		TON					
63	IRRIGATED PASTURE	1,200	AUM	7.00	8,400	11.00	77.00	92,400
65	SILAGE OR ENSILAGE		TON					
66	CROP RESIDUE- BEET TOPS		TON					
67	STUBBLE, STALKS, ETC.		AUM					
68	STRAW (ALL KINDS)		TON					
70	OTHER FORAGE		TON					
71	TOTAL FORAGE	13,575					281.20	3,817,310
	MISC. FIELD CROP							
81	BEANS, DRY AND EDIBLE		CWT					
82	COTTON, LINT (UPLAND)		BALE					
83	COTTON, SEED (UPLAND)		TON					
84	COTTON, LINT (AM.PIMA)		BALE					
85	COTTON, SEED (AM.PIMA)		TON					
86	HOPS		TON					
87	PEPPERMINT		LB					
88	SPEARMINT		LB					
89	SUGAR BEETS		TON					
90	SUNFLOWERS		LB					
91	OTHER MISC. FIELD CROPS		TON					
92	TOTAL MISC. FIELD CROPS							

CROP PRODUCTION

ITEM	CROPS HARVESTED IN IRRIGATION ROTATION	ACRES	UNIT	--- YIELD --- PER ACRE	TOTAL	PER UNIT	--- VALUE OF CROPS --- PER ACRE	TOTAL
	VEGETABLES							
101	ASPARAGUS		CWT					
102	BEANS (PROCESSING)		TON					
103	BEANS (FRESH MARKET)		CWT					
104	BROCCOLI		CWT					
105	CABBAGE		CWT					
106	CARROTS		CWT					
107	CAULIFLOWER		CWT					
108	CELERY		CWT					
109	CORN, SWEET (PROCESSING)		TON					
110	CORN, SWEET (FRESH MARKET)		CWT					
111	CUCUMBERS		CWT					
112	GREENS (KALE, ETC.)		CWT					
113	LETTUCE		CWT					
114	MELONS - CANTALOUPE, ETC.		CWT					
115	HONEY BALL, HONEYDEW, ETC		CWT					
116	WATERMELON		CWT					
117	ONIONS, DRY		CWT					
118	ONIONS, GREEN		CWT					
119	PEAS, GREEN (PROCESSING)		TON					
120	PEAS, GREEN (FRESH MARKET)		CWT					
121	PEPPERS (ALL KINDS)		CWT					
122	POTATOES, EARLY		CWT					
123	POTATOES, LATE		CWT					
124	SQUASH		CWT					
125	TOMATOES (CANNING)		TON					
126	TOMATOES (FRESH MARKET)		CWT					
127	OTHER VEGETABLES		CWT					
128	TOTAL VEGETABLES							
137	TOTAL NURSERY		N					
	SEEDS							
141	ALFALFA	7,300	CWT	5.80	42,340	100.00	580.00	4,234,000
142	CLOVER (ALL KINDS)		CWT					
143	CORN		CWT					
144	GRASS (ALL KINDS)		CWT					
145	LETTUCE		CWT					
146	ONION		CWT					
147	PEA		CWT					
148	POTATO (ALL KINDS)		CWT					
149	SUGAR BEET		CWT					
150	OTHER SEED		CWT					
151	TOTAL SEEDS	7,300					580.00	4,234,000
	FRUITS							
161	APPLES		TON					
162	APRICOTS		TON					
163	BERRIES (ALL KINDS)		CWT					
164	CHERRIES		TON					
165	CITRUS- GRAPEFRUIT		CWT					
166	LEMONS AND LIMES		CWT					
167	ORANGES AND TANGERINES		CWT					
168	DATES		TON					
169	GRAPES, TABLE		TON					
170	GRAPES, OTHER		TON					
171	OLIVES		TON					
172	PEACHES		TON					
173	PEARS		TON					
174	PRUNES AND PLUMS		TON					
175	OTHER FRUITS		TON					
176	TOTAL FRUITS							
	NUTS							
181	ALMONDS		TON					
182	PECANS		CWT					
183	WALNUTS		TON					
184	OTHER NUTS		TON					
185	TOTAL NUTS							
191	FAMILY GARDENS AND ORCHARDS		VAL					
192	TOTAL ALL CROPS	35,891						9,937,664
193	LESS MULTIPLE CROPPED							
194	TOTAL HARVESTED CROPLAND AND PASTURE	25,891					383.82	9,937,664

CROP PRODUCTION REPORT 1984

PROJECT AND SUBDIVISION: JACKSON VALLEY IRRIGATION DISTRICT
STATE: CALIFORNIA
TYPE OF SERVICE: SUPPLEMENTAL

REGION NP

ACREAGE SUMMARY

	LANDS IN IRRIGATION ROTATION (ACRES)	CLASS 1-4	CLASS 5	TOTAL
11	HARVESTED CROPLAND AND PASTURE (EQ. LINE 194)	1,867		1,867
12	CROPLAND NOT HARVESTED AND SOIL BUILDING	64		64
13	ACRES IRRIGATED (LINES 11 AND 12)	1,931		1,931
14	DRY CROPPED, FALLOW, OR IDLE	73		73
15	TOTAL AREA IN IRRIGATION ROTATION (LINES 13 AND 14)	2,004		2,004
	LANDS NOT IN IRRIGATION ROTATION (ACRES)			
16	DRY CROPPED, IDLE, FALLOW OR GRAZED	1,061		1,061
17	FARMSTEADS, ROADS, DITCHES, DRAINS	154		154
18	TOTAL AREA NOT IN IRRIGATION ROTATION (LINES 16 AND 17)	1,215		1,215
19	URBAN AND SUBURBAN LANDS			
20	TOTAL IRRIGABLE AREA FOR SERVICE (LINES 15 AND 18 AND 19)	3,219		3,219
21	TOTAL IRRIGABLE AREA NOT FOR SERVICE			
22	TOTAL IRRIGABLE AREA (LINES 20 AND 21)			3,219
23	CLASS 6 - TEMPORARILY IRRIGATED			

CROP VALUE SUMMARY

31	GROSS CROP VALUE (EQ LINE 194)		768,278
	ADDITIONAL REVENUE-		
33	FEDERAL ASCS PAYMENTS	TOTAL $	
34	SUGAR PROGRAMS	TOTAL $	
35	TOTAL ADDITIONAL REVENUE (LINES 33 AND 34)		
36	TOTAL VALUE (LINES 31 AND 35)		768,278
37	TOTAL IRRIGATED ACREAGE (EQ LINE 13)		1,931
38	AVERAGE VALUE PER IRRIGATED ACRE (LINES 36 / 37)		397.87

NUMBER OF FARMS AND POPULATION

		NO OF FARMS OPER. UNITS	IRRG. ACRES FOR SERVICE	POPULATION
41	FULL TIME FARMS	4	2,384	13
42	PART TIME FARMS	14	835	37
43	URBAN AND SUBURBAN LANDS (ACRES EQ LINE 19)			
44	TOTAL (ACRES FROM LINE 20)	18	3,219	50

CROP PRODUCTION

ITEM	CROPS HARVESTED IN IRRIGATION ROTATION	ACRES	UNIT	YIELD PER ACRE	YIELD TOTAL	VALUE OF CROPS PER UNIT	VALUE OF CROPS PER ACRE	VALUE OF CROPS TOTAL
	CEREALS							
61	BARLEY		BU					
62	CORN	442	BU	168.50	74,477	2.80	471.80	208,536
63	OATS		BU					
64	RICE		CWT					
66	SORGHUMS (SORGO, KAFFIR, ETC.)		BU					
67	WHEAT		BU					
68	OTHER CEREALS		CWT					
69	TOTAL CEREALS	442					471.80	208,536
	FORAGE							
61	ALFALFA HAY	73	TON	6.00	438	100.00	600.00	43,800
62	OTHER HAY		TON					
63	IRRIGATED PASTURE	1,000	AUM	12.00	12,000	8.00	96.00	96,000
65	SILAGE OR ENSILAGE		TON					
66	CROP RESIDUE- BEET TOPS		TON					
67	STUBBLE, STALKS, ETC.		AUM					
68	STRAW (ALL KINDS)		TON					
70	OTHER FORAGE		TON					
71	TOTAL FORAGE	1,073					130.29	139,800
	MISC. FIELD CROP							
61	BEANS, DRY AND EDIBLE	60	CWT	18.00	1,080	23.85	429.30	25,758
62	COTTON, LINT (UPLAND)		BALE					
63	COTTON, SEED (UPLAND)		TON					
64	COTTON, LINT (AM.PIMA)		BALE					
65	COTTON, SEED (AM.PIMA)		TON					
66	HOPS		TON					
67	PEPPERMINT		LB					
68	SPEARMINT		LB					
69	SUGAR BEETS	98	TON	28.00	2,744	36.00	1,008.00	98,784
70	SOYBEANS		BU					
91	OTHER MISC. FIELD CROPS		TON					
92	TOTAL MISC. FIELD CROPS	158					788.24	124,542

CROP PRODUCTION

ITEM	CROPS HARVESTED IN IRRIGATION ROTATION	ACRES	UNIT	YIELD PER ACRE	YIELD TOTAL	VALUE OF CROPS PER UNIT	VALUE OF CROPS PER ACRE	VALUE OF CROPS TOTAL
	VEGETABLES							
101	ASPARAGUS		CWT					
102	BEANS (PROCESSING)		TON					
103	BEANS (FRESH MARKET)		CWT					
104	BROCCOLI		CWT					
105	CABBAGE		CWT					
106	CARROTS		CWT					
107	CAULIFLOWER		CWT					
108	CELERY		CWT					
109	CORN, SWEET (PROCESSING)		TON					
110	CORN, SWEET (FRESH MARKET)		CWT					
111	CUCUMBERS		CWT					
112	GREENS (KALE, ETC.)		CWT					
113	LETTUCE		CWT					
114	MELONS - CANTALOUPE, ETC.		CWT					
115	HONEY BALL, HONEYDEW, ETC.		CWT					
116	WATERMELON		CWT					
117	ONIONS, DRY		CWT					
118	ONIONS, GREEN		CWT					
119	PEAS, GREEN (PROCESSING)		TON					
120	PEAS, GREEN (FRESH MARKET)		CWT					
121	PEPPERS (ALL KINDS)		CWT					
122	POTATOES, EARLY		CWT					
123	POTATOES, LATE		CWT					
124	SQUASH		CWT					
125	TOMATOES (CANNING)		TON					
126	TOMATOES (FRESH MARKET)		CWT					
127	OTHER VEGETABLES		CWT					
128	TOTAL VEGETABLES							
137	TOTAL NURSERY		M					
	SEEDS							
141	ALFALFA		CWT					
142	CLOVER (ALL KINDS)		CWT					
143	CORN		CWT					
144	GRASS (ALL KINDS)		CWT					
145	LETTUCE		CWT					
146	ONION		CWT					
147	PEA		CWT					
148	POTATO (ALL KINDS)		CWT					
149	SUGAR BEET		CWT					
150	OTHER SEED		CWT					
151	TOTAL SEEDS							
	FRUITS							
161	APPLES		TON					
162	APRICOTS		TON					
163	BERRIES (ALL KINDS)		CWT					
164	CHERRIES		TON					
165	CITRUS- GRAPEFRUIT		CWT					
166	LEMONS AND LIMES		CWT					
167	ORANGES AND TANGERINES		CWT					
168	DATES		TON					
169	GRAPES, TABLE		TON					
170	GRAPES, OTHER	169	TON	5.00	840	200.00	1,000.00	168,600
171	OLIVES		TON					
172	PEACHES		TON					
173	PEARS		TON					
174	PRUNES AND PLUMS		TON					
175	OTHER FRUITS	13	TON	1.00	13	2,300.00	2,300.00	29,900
178	TOTAL FRUITS	181					1,093.37	197,900
	NUTS							
181	ALMONDS		TON					
182	PECANS		CWT					
183	WALNUTS		TON					
184	OTHER NUTS	13	TON	3.00	38	2,500.00	7,500.00	97,500
185	TOTAL NUTS	13					7,500.00	97,500
191	FAMILY GARDENS AND ORCHARDS		VAL					
192	TOTAL ALL CROPS	1,867						768,278
193	LESS MULTIPLE CROPPED							
194	TOTAL HARVESTED CROPLAND AND PASTURE	1,867					411.50	768,278

CROP PRODUCTION REPORT 1984

PROJECT AND SUBDIVISION KLAMATH
STATE CALIFORNIA-OREGON
TYPE OF SERVICE FULL

REGION MP

ACREAGE SUMMARY

		CLASS 1-4	CLASS 5	TOTAL
	LANDS IN IRRIGATION ROTATION (ACRES)			
11	HARVESTED CROPLAND AND PASTURE (EQ LINE 194)	203,440		203,440
12	CROPLAND NOT HARVESTED AND SOIL BUILDING	727		727
13	ACRES IRRIGATED (LINES 11 AND 12)	204,167		204,167
14	DRY CROPPED, FALLOW, OR IDLE	21,642		21,642
15	TOTAL AREA IN IRRIGATION ROTATION (LINES 13 AND 14)	225,809		225,809
	LANDS NOT IN IRRIGATION ROTATION (ACRES)			
16	DRY CROPPED, IDLE, FALLOW OR GRAZED			
17	FARMSTEADS, ROADS, DITCHES, DRAINS			
18	TOTAL AREA NOT IN IRRIGATION ROTATION (LINES 16 AND 17)	3,552		3,552
19	URBAN AND SUBURBAN LANDS	3,552		3,552
20	TOTAL IRRIGABLE AREA FOR SERVICE (LINES 15 AND 18 AND 19)	4,678		4,678
21	TOTAL IRRIGABLE AREA NOT FOR SERVICE	234,039		234,039
22	TOTAL IRRIGABLE AREA (LINES 20 AND 21)			234,039
23	CLASS 6 - TEMPORARILY IRRIGATED			

CROP VALUE SUMMARY

31	GROSS CROP VALUE (EQ LINE 194)		99,052,819
	ADDITIONAL REVENUE-		
33	FEDERAL ASCS PAYMENTS	TOTAL $	
34	SUGAR PROGRAMS	TOTAL $	
35	TOTAL ADDITIONAL REVENUE (LINES 33 AND 34)		
36	TOTAL VALUE (LINES 31 AND 35)		
37	TOTAL IRRIGATED ACREAGE (EQ LINE 13)		99,052,819
			204,167
38	AVERAGE VALUE PER IRRIGATED ACRE (LINES 36 / 37)		485.16

NUMBER OF FARMS AND POPULATION

		NO OF FARMS OPER.	IRRG. ACRES FOR SERVICE UNITS	POPULATION
41	FULL TIME FARMS	647	184,824	1,877
42	PART TIME FARMS	408	44,537	590
43	URBAN AND SUBURBAN LANDS (ACRES EQ LINE 19)		4,678	13,745
44	TOTAL (ACRES FROM LINE 20)	1,055	234,039	16,220

CROP PRODUCTION

ITEM	CROPS HARVESTED IN IRRIGATION ROTATION	ACRES	UNIT	--- YIELD --- PER ACRE	TOTAL	PER UNIT	--- VALUE OF CROPS --- PER ACRE	TOTAL
	CEREALS							
51	BARLEY							
52	CORN	74,503	BU	95.05	7,081,499	2.58	245.67	18,303,267
53	OATS		BU					
54	RICE	10,485	BU	116.48	1,221,302	1.88	218.84	2,294,551
56	SORGHUMS (SORGO, KAFFIR, ETC.)		CWT					
57	WHEAT		BU					
58	OTHER CEREALS	4,410	BU	78.84	348,409	4.02	316.92	1,400,484
59	TOTAL CEREALS	420	CWT	35.06	15,048	3.00	105.23	46,144
		89,836					245.37	22,043,446
	FORAGE							
61	ALFALFA HAY	31,519	TON	4.58	144,202	85.00	388.88	12,267,170
62	OTHER HAY	17,125	TON	2.06	35,575	58.88	122.32	2,094,750
63	IRRIGATED PASTURE	40,859	AUM	10.00	408,590	11.00	110.00	4,494,490
66	SILAGE OR ENSILAGE		TON					
68	CROP RESIDUE- BEET TOPS		TON					
67	STUBBLE, STALKS, ETC.		AUM					
68	STRAW (ALL KINDS)		TON					
70	OTHER FORAGE	50	TON	4.00	200	80.00	320.00	16,000
71	TOTAL FORAGE	89,553					210.63	18,862,410
	MISC. FIELD CROP							
81	GRAINS, DRY AND SEEDS		CWT					
82	COTTON, LINT (UPLAND)		BALE					
83	COTTON, SEED (UPLAND)		TON					
84	COTTON, LINT (AD.PIMA)		BALE					
85	COTTON, SEED (AD.PIMA)		TON					
86	SEED		TON					
87	PEPPERMINT		LB					
88	SPEARMINT		LB					
89	CANOLA SEED		LB					
91	OTHER MISC. FIELD CROPS		TON					
99	TOTAL MISC. FIELD CROPS							

CROP PRODUCTION

ITEM	CROPS HARVESTED IN IRRIGATION ROTATION	ACRES	UNIT	--- YIELD --- PER ACRE	TOTAL	PER UNIT	--- VALUE OF CROPS --- PER ACRE	TOTAL
	VEGETABLES							
101	ASPARAGUS							
102	BEANS (PROCESSING)		CWT					
103	BEANS (FRESH MARKET)		TON					
104	BROCCOLI		CWT					
105	CABBAGE		CWT					
106	CARROTS		CWT					
107	CAULIFLOWER		CWT					
108	CELERY		CWT					
109	CORN, SWEET (PROCESSING)		CWT					
110	CORN, SWEET (FRESH MARKET)		TON					
111	CUCUMBERS		CWT					
112	GREENS (KALE, ETC.)		CWT					
113	LETTUCE		CWT					
114	MELONS - CANTALOUPE, ETC.		CWT					
115	HONEY BALL, HONEYDEW, ETC		CWT					
116	WATERMELON		CWT					
117	ONIONS, DRY		CWT					
118	ONIONS, GREEN	250	CWT	440.00	110,000	4.25	1,870.00	467,500
119	PEAS, GREEN (PROCESSING)		CWT					
120	PEAS, GREEN (FRESH MARKET)		TON					
121	PEPPERS (ALL KINDS)		CWT					
122	POTATOES, EARLY		CWT					
123	POTATOES, LATE		CWT					
124	SQUASH	22,853	CWT	400.00	9,141,200	6.18	2,472.87	56,512,400
125	TOMATOES (CANNING)		CWT					
126	TOMATOES (FRESH MARKET)		TON					
127	OTHER VEGETABLES		CWT					
128	TOTAL VEGETABLES	743	CWT	75.00	55,725	20.00	1,500.00	1,114,500
		23,846					2,436.23	58,094,400
137	TOTAL NURSERY		M					
	SEEDS							
141	ALFALFA							
142	CLOVER (ALL KINDS)		CWT					
143	CORN		CWT					
144	GRASS (ALL KINDS)		CWT					
145	LETTUCE		CWT					
146	ONION		CWT					
147	PEA		CWT					
148	POTATO (ALL KINDS)	171	CWT	25.00	4,275	11.50	287.50	49,163
149	SUGAR BEET		CWT					
150	OTHER SEED		CWT					
151	TOTAL SEEDS		CWT					
		171					287.50	49,163
	FRUITS							
161	APPLES							
162	APRICOTS		TON					
163	BERRIES (ALL KINDS)		TON					
164	CHERRIES		CWT					
165	CITRUS- GRAPEFRUIT		TON					
166	LEMONS AND LIMES		CWT					
167	ORANGES AND TANGERINES		CWT					
168	DATES		CWT					
169	GRAPES, TABLE		TON					
170	GRAPES, OTHER		TON					
171	OLIVES		TON					
172	PEACHES		TON					
173	PEARS		TON					
174	PRUNES AND PLUMS		TON					
175	OTHER FRUITS		TON					
176	TOTAL FRUITS		TON					
	NUTS							
181	ALMONDS							
182	PECANS		TON					
183	WALNUTS		CWT					
184	OTHER NUTS		TON					
186	TOTAL NUTS		TON					
191	FAMILY GARDENS AND ORCHARDS	34	VAL				100.00	3,400
192	TOTAL ALL CROPS	203,440						99,052,819
193	LESS MULTIPLE CROPPED							99,052,819
194	TOTAL HARVESTED CROPLAND AND PASTURE	203,440					486.80	99,052,819

CROP PRODUCTION REPORT 1984

PROJECT AND SUBDIVISION HOLOHAE
STATE HAWAII
TYPE OF SERVICE FULL

REGION 9P

ACREAGE SUMMARY

		CLASS 1-4	CLASS 6	TOTAL
	LANDS IN IRRIGATION ROTATION (ACRES)			
11	HARVESTED CROPLAND AND PASTURE (EQ. LINE 194)	4,000		4,000
12	CROPLAND NOT HARVESTED AND SOIL BUILDING	200		200
13	ACRES IRRIGATED (LINES 11 AND 12)	4,200		4,200
14	DRY CROPPED, FALLOW, OR IDLE			
15	TOTAL AREA IN IRRIGATION ROTATION (LINES 13 AND 14)	4,200		4,200
	LANDS NOT IN IRRIGATION ROTATION (ACRES)			
16	DRY CROPPED, IDLE, FALLOW OR GRAZED	9,450		9,450
17	FARMSTEADS, ROADS, DITCHES, DRAINS			
18	TOTAL AREA NOT IN IRRIGATION ROTATION (LINES 16 AND 17)	9,450		9,450
19	URBAN AND SUBURBAN LANDS			
20	TOTAL IRRIGABLE AREA FOR SERVICE (LINES 16 AND 18 AND 19)	13,650		13,650
21	TOTAL IRRIGABLE AREA NOT FOR SERVICE			
22	TOTAL IRRIGABLE AREA (LINES 20 AND 21)			13,650

23 CLASS 6 - TEMPORARILY IRRIGATED

CROP VALUE SUMMARY

31	GROSS CROP VALUE (EQ LINE 194)		8,864,903
	ADDITIONAL REVENUE-		
33	FEDERAL ASCS PAYMENTS	TOTAL $	
34	SUGAR PROGRAMS	TOTAL $	
35	TOTAL ADDITIONAL REVENUE (LINES 33 AND 34)		
36	TOTAL VALUE (LINES 31 AND 35)		8,864,903
37	TOTAL IRRIGATED ACREAGE (EQ LINE 13)		4,200
38	AVERAGE VALUE PER IRRIGATED ACRE (LINES 36 / 37)		2,134.50

NUMBER OF FARMS AND POPULATION

		NO OF FARMS OPER. UNITS	IRRG. ACRES FOR SERVICE	POPULATION
41	FULL TIME FARMS	38	11,250	1,000
42	PART TIME FARMS	132	2,400	514
43	URBAN AND SUBURBAN LANDS (ACRES EQ LINE 19)			
44	TOTAL (ACRES FROM LINE 20)	170	13,650	1,514

CROP PRODUCTION

ITEM	CROPS HARVESTED IN IRRIGATION ROTATION	ACRES	UNIT	YIELD PER ACRE	YIELD TOTAL	VALUE OF CROPS PER UNIT	VALUE OF CROPS PER ACRE	VALUE OF CROPS TOTAL
	CEREALS							
61	BARLEY		BU					
62	CORN		BU					
63	OATS		BU					
64	RICE		CWT					
65	SORGHUMS (SORGO, KAFFIR, ETC.)		BU					
67	WHEAT		BU					
68	OTHER CEREALS		CWT					
69	TOTAL CEREALS							
	FORAGE							
61	ALFALFA HAY	150	TON	10.00	1,500	100.00	1,000.00	150,000
62	OTHER HAY	10	TON	6.00	75	70.00	350.00	5,250
63	IRRIGATED PASTURE		AUM					
65	SILAGE OR ENSILAGE		TON					
66	CROP RESIDUE- BEET TOPS		TON					
67	STUBBLE, STALKS, ETC.		AUM					
68	STRAW (ALL KINDS)		TON					
70	OTHER FORAGE		TON					
71	TOTAL FORAGE	165					940.91	155,250
	MISC. FIELD CROP							
61	BEANS, DRY AND EDIBLE		CWT					
62	COTTON, LINT (UPLAND)		BALE					
63	COTTON, SEED (UPLAND)		TON					
64	COTTON, LINT (AM.PIMA)		BALE					
65	COTTON, SEED (AM.PIMA)		TON					
66	HOPS		TON					
67	PEPPERMINT		LB					
68	SPEARMINT		LB					
69	SUGAR BEETS		TON					
70	SOYBEANS		BU					
91	OTHER MISC. FIELD CROPS		TON					
92	TOTAL MISC. FIELD CROPS							

CROP PRODUCTION

ITEM	CROPS HARVESTED IN IRRIGATION ROTATION	ACRES	UNIT	YIELD PER ACRE	YIELD TOTAL	VALUE OF CROPS PER UNIT	VALUE OF CROPS PER ACRE	VALUE OF CROPS TOTAL
	VEGETABLES							
101	ASPARAGUS		CWT					
102	BEANS (PROCESSING)		TON					
103	BEANS (FRESH MARKET)	44	CWT	73.00	3,212	60.30	4,401.91	193,684
104	BROCCOLI		CWT					
106	CABBAGE		CWT					
106	CARROTS		CWT					
107	CAULIFLOWER		CWT					
108	CELERY		CWT					
109	CORN, SWEET (PROCESSING)		TON					
110	CORN, SWEET (FRESH MARKET)	14	CWT	40.00	560	48.30	1,662.00	25,928
111	CUCUMBERS	12	CWT	112.00	1,344	28.60	2,900.83	34,810
112	GREENS (KALE, ETC.)		CWT					
113	LETTUCE		CWT					
114	MELONS - CANTALOUPE, ETC.		CWT					
115	HONEY BALL, HONEYDEW, ETC.		CWT					
116	WATERMELON	174	CWT	133.00	23,142	17.00	2,360.70	414,342
117	ONIONS, DRY	33	CWT	153.00	5,049	56.70	8,622.09	281,329
118	ONIONS, GREEN	8	CWT	100.00	800	80.20	8,020.00	63,820
119	PEAS, GREEN (PROCESSING)		TON					
120	PEAS, GREEN (FRESH MARKET)		CWT					
121	PEPPERS (ALL KINDS)	31	CWT	144.00	4,464	54.60	7,862.39	243,734
122	POTATOES, EARLY		CWT					
123	POTATOES, LATE	92	CWT	96.00	8,740	22.30	2,116.90	194,902
124	SQUASH		CWT					
125	TOMATOES (CANNING)		TON					
126	TOMATOES (FRESH MARKET)	6	CWT	212.00	1,094	36.40	7,604.75	60,038
127	OTHER VEGETABLES	14	CWT	267.00	3,738	42.60	11,374.21	159,239
128	TOTAL VEGETABLES	428					3,661.60	1,661,388
137	TOTAL NURSERY		M					
	SEEDS							
141	ALFALFA		CWT					
142	CLOVER (ALL KINDS)		CWT					
143	CORN	148	CWT	9.00	1,332	1,310.00	11,790.00	1,744,680
144	GRASS (ALL KINDS)		CWT					
145	LETTUCE		CWT					
146	ONION		CWT					
147	PEA		CWT					
148	POTATO (ALL KINDS)		CWT					
149	SUGAR BEET		CWT					
150	OTHER SEED	32	CWT	20.00	640	70.00	1,400.00	44,800
161	TOTAL SEEDS	180					9,942.89	1,789,720
	FRUITS							
161	APPLES		TON					
162	APRICOTS		TON					
163	BERRIES (ALL KINDS)		CWT					
164	CHERRIES		TON					
165	CITRUS- GRAPEFRUIT		CWT					
166	LEMONS AND LIMES		CWT					
167	ORANGES AND TANGERINES		CWT					
168	DATES		TON					
169	GRAPES, TABLE		TON					
170	GRAPES, OTHER		TON					
171	OLIVES		TON					
172	PEACHES		TON					
173	PEARS		TON					
174	PRUNES AND PLUMS		TON					
175	OTHER FRUITS	3,063	TON	18.46	56,358	86.46	1,632.76	4,994,985
176	TOTAL FRUITS	3,063					1,632.76	4,994,985
	NUTS							
181	ALMONDS		TON					
182	PECANS		CWT					
183	WALNUTS		TON					
184	OTHER NUTS		TON					
186	TOTAL NUTS							
191	FAMILY GARDENS AND ORCHARDS	174	VAL				2,147.94	373,742
192	TOTAL ALL CROPS	4,000						8,864,903
193	LESS MULTIPLE CROPPED							
194	TOTAL HARVESTED CROPLAND AND PASTURE	4,000					2,241.23	8,864,903

pages tightly bound

CROP PRODUCTION REPORT 1984

PROJECT AND SUBDIVISION: NEVADA IRRIGATION DISTRICT
STATE: CALIFORNIA
TYPE OF SERVICE: SUPPLEMENTAL

REGION MP

ACREAGE SUMMARY

	LANDS IN IRRIGATION ROTATION (ACRES)	CLASS 1-4	CLASS 6	TOTAL
11	HARVESTED CROPLAND AND PASTURE (EQ. LINE 194)	13,460		13,460
12	CROPLAND NOT HARVESTED AND SOIL BUILDING			
13	ACRES IRRIGATED (LINES 11 AND 12)	13,460		13,460
14	DRY CROPPED, FALLOW, OR IDLE	43,975		43,975
15	TOTAL AREA IN IRRIGATION ROTATION (LINES 13 AND 14)	57,425		57,425
	LANDS NOT IN IRRIGATION ROTATION (ACRES)			
16	DRY CROPPED, IDLE, FALLOW OR GRAZED			
17	FARMSTEADS, ROADS, DITCHES, DRAINS	21		21
18	TOTAL AREA NOT IN IRRIGATION ROTATION (LINES 16 AND 17)	21		21
19	URBAN AND SUBURBAN LANDS	576		576
20	TOTAL IRRIGABLE AREA FOR SERVICE (LINES 15 AND 18 AND 19)	58,022		58,022
21	TOTAL IRRIGABLE AREA NOT FOR SERVICE			
22	TOTAL IRRIGABLE AREA (LINES 20 AND 21)			58,022
23	CLASS 6 - TEMPORARILY IRRIGATED			

CROP VALUE SUMMARY

31	GROSS CROP VALUE (EQ LINE 194)		12,124,613
	ADDITIONAL REVENUE-		
33	FEDERAL ASCS PAYMENTS	TOTAL $	
34	SUGAR PROGRAMS	TOTAL $	
35	TOTAL ADDITIONAL REVENUE (LINES 33 AND 34)		
36	TOTAL VALUE (LINES 31 AND 35)		12,124,613
37	TOTAL IRRIGATED ACREAGE (EQ LINE 13)		13,460
38	AVERAGE VALUE PER IRRIGATED ACRE (LINES 36 / 37)		901.48

NUMBER OF FARMS AND POPULATION

		NO OF FARMS OPER. UNITS	IRRG. ACRES FOR SERVICE	POPULATION
41	FULL TIME FARMS	257	5,155	668
42	PART TIME FARMS	2,619	52,291	6,809
43	URBAN AND SUBURBAN LANDS (ACRES EQ LINE 19)		576	
44	TOTAL (ACRES FROM LINE 20)	2,876	58,022	7,477

CROP PRODUCTION

ITEM	CROPS HARVESTED IN IRRIGATION ROTATION	ACRES	UNIT	YIELD PER ACRE	YIELD TOTAL	VALUE OF CROPS PER UNIT	VALUE OF CROPS PER ACRE	VALUE OF CROPS TOTAL
	CEREALS							
51	BARLEY		BU					
52	CORN	1	BU	126.00	126	2.50	313.00	313
53	OATS		BU					
54	RICE	120	CWT	55.00	6,600	7.90	438.90	52,668
56	SORGHUMS (SORGO, KAFFIR, ETC.)		BU					
57	WHEAT		BU					
58	OTHER CEREALS		CWT					
59	TOTAL CEREALS	121					437.98	52,981
	FORAGE							
61	ALFALFA HAY	2	TON	6.50	13	85.00	552.50	1,105
62	OTHER HAY	317	TON	2.40	761	64.00	153.64	48,704
63	IRRIGATED PASTURE	9,893	AUM	12.00	118,716	14.00	168.00	1,662,024
65	SILAGE OR ENSILAGE	303	TON	35.00	10,606	32.00	1,120.00	339,360
66	CROP RESIDUE- BEET TOPS		TON					
67	STUBBLE, STALKS, ETC.		AUM					
68	STRAW (ALL KINDS)		TON					
70	OTHER FORAGE		TON					
71	TOTAL FORAGE	10,616					199.07	2,051,193
	MISC. FIELD CROP							
81	BEANS, DRY AND EDIBLE		CWT					
82	COTTON, LINT (UPLAND)		BALE					
83	COTTON, SEED (UPLAND)		TON					
84	COTTON, LINT (AM.PIMA)		BALE					
85	COTTON, SEED (AM.PIMA)		TON					
86	HOPS		TON					
87	PEPPERMINT		LB					
88	SPEARMINT		LB					
89	SUGAR BEETS		TON					
90	SAFFLOWER		TON					
91	TOTAL MISC. FIELD CROPS							

CROP PRODUCTION

ITEM	CROPS HARVESTED IN IRRIGATION ROTATION	ACRES	UNIT	YIELD PER ACRE	YIELD TOTAL	VALUE OF CROPS PER UNIT	VALUE OF CROPS PER ACRE	VALUE OF CROPS TOTAL
	VEGETABLES							
101	ASPARAGUS		CWT					
102	BEANS (PROCESSING)		TON					
103	BEANS (FRESH MARKET)		CWT					
104	BROCCOLI		CWT					
105	CABBAGE		CWT					
106	CARROTS		CWT					
107	CAULIFLOWER		CWT					
108	CELERY		CWT					
109	CORN, SWEET (PROCESSING)		CWT					
110	CORN, SWEET (FRESH MARKET)		TON					
111	CUCUMBERS		CWT					
112	GREENS (KALE, ETC.)		CWT					
113	LETTUCE		CWT					
114	MELONS - CANTALOUPE, ETC.		CWT					
115	HONEY BALL, HONEYDEW, ETC.		CWT					
116	WATERMELON		CWT					
117	ONIONS, DRY		CWT					
118	ONIONS, GREEN		CWT					
119	PEAS, GREEN (PROCESSING)		TON					
120	PEAS, GREEN (FRESH MARKET)		CWT					
121	PEPPERS (ALL KINDS)		CWT					
122	POTATOES, EARLY		CWT					
123	POTATOES, LATE		CWT					
124	SQUASH		CWT					
125	TOMATOES (CANNING)		TON					
126	TOMATOES (FRESH MARKET)		CWT					
127	OTHER VEGETABLES		CWT					
128	TOTAL VEGETABLES							
137	TOTAL NURSERY	633	M				12,000.00	7,596,000
	SEEDS							
141	ALFALFA		CWT					
142	CLOVER (ALL KINDS)		CWT					
143	CORN		CWT					
144	GRASS (ALL KINDS)		CWT					
145	LETTUCE		CWT					
146	ONION		CWT					
147	PEA		CWT					
148	POTATO (ALL KINDS)		CWT					
149	SUGAR BEET		CWT					
150	OTHER SEED		CWT					
151	TOTAL SEEDS							
	FRUITS							
161	APPLES	140	TON	50	70	350.00	175.00	24,500
162	APRICOTS		TON					
163	BERRIES (ALL KINDS)	15	CWT	280.00	4,200	42.00	11,760.00	176,400
164	CHERRIES		TON					
165	CITRUS- GRAPEFRUIT		CWT					
166	LEMONS AND LIMES	21	CWT	158.00	3,318	8.75	1,382.92	29,033
167	ORANGES AND TANGERINES		CWT					
168	DATES		TON					
169	GRAPES, TABLE	25	TON	5.00	125	350.00	1,750.00	43,750
170	GRAPES, OTHER	195	TON	3.25	634	490.00	1,593.13	310,660
171	OLIVES		TON					
172	PEACHES		TON					
173	PEARS	39	TON	1.00	39	300.00	300.00	11,700
174	PRUNES AND PLUMS	142	TON	7.00	994	250.00	1,750.00	248,500
175	OTHER FRUITS	226	TON	2.00	452	750.00	1,500.00	339,000
176	TOTAL FRUITS	60	TON	4.20	252	2,143.00	9,000.60	540,036
		863					1,997.19	1,723,579
	NUTS							
181	ALMONDS	7	TON	.57	4	2,300.00	1,314.29	9,200
182	PECANS		CWT					
183	WALNUTS	21	TON	1.10	23	1,020.00	1,117.14	23,460
184	OTHER NUTS	12	TON	44	14	2,900.00	1,225.00	39,250
186	TOTAL NUTS	60					1,197.67	71,860
191	FAMILY GARDENS AND ORCHARDS	1,250	VAL				680.00	850,000
192	TOTAL ALL CROPS	13,460						12,124,613
193	LESS MULTIPLE CROPPED							
194	TOTAL HARVESTED CROPLAND AND PASTURE	13,460					901.48	12,124,613

CROP PRODUCTION REPORT 1984

PROJECT AND SUBDIVISION NEWLANDS
STATE NEVADA
TYPE OF SERVICE FULL

REGION NP

ACREAGE SUMMARY

		CLASS 1-4	CLASS 5	TOTAL
	LANDS IN IRRIGATION ROTATION (ACRES)			
11	HARVESTED CROPLAND AND PASTURE (EQ LINE 194)	61,242		61,242
12	CROPLAND NOT HARVESTED AND SOIL BUILDING	460		460
13	ACRES IRRIGATED (LINES 11 AND 12)	61,702		61,702
14	DRY CROPPED, FALLOW, OR IDLE	5,000		5,000
15	TOTAL AREA IN IRRIGATION ROTATION (LINES 13 AND 14)	66,702		66,702
	LANDS NOT IN IRRIGATION ROTATION (ACRES)			
16	DRY CROPPED, IDLE, FALLOW OR GRAZED	2,001	50	2,651
17	FARMSTEADS, ROADS, DITCHES, DRAINS	3,649		3,649
18	TOTAL AREA NOT IN IRRIGATION ROTATION (LINES 16 AND 17)	6,250	50	6,300
19	URBAN AND SUBURBAN LANDS			
20	TOTAL IRRIGABLE AREA FOR SERVICE (LINES 15 AND 18 AND 19)	72,952	50	73,002
21	TOTAL IRRIGABLE AREA NOT FOR SERVICE			
22	TOTAL IRRIGABLE AREA (LINES 20 AND 21)			73,002
23	CLASS 6 - TEMPORARILY IRRIGATED			

CROP VALUE SUMMARY

31	GROSS CROP VALUE (EQ LINE 194)		18,473,067
	ADDITIONAL REVENUE-		
33	FEDERAL ASCS PAYMENTS	TOTAL $	
34	SUGAR PROGRAMS	TOTAL $	
35	TOTAL ADDITIONAL REVENUE (LINES 33 AND 34)		
36	TOTAL VALUE (LINES 31 AND 35)		18,473,067
37	TOTAL IRRIGATED ACREAGE (EQ LINE 13)		61,702
38	AVERAGE VALUE PER IRRIGATED ACRE (LINES 36 / 37)		299.39

NUMBER OF FARMS AND POPULATION

		NO OF OPER	FARMS UNITS	IRIG. ACRES FOR SERVICE	POPULATION
41	FULL TIME FARMS		1,200	73,002	8,000
42	PART TIME FARMS				
43	URBAN AND SUBURBAN LANDS (ACRES EQ LINE 19)				
44	TOTAL (ACRES FROM LINE 20)		1,200	73,002	8,000

CROP PRODUCTION

ITEM	CROPS HARVESTED IN IRRIGATION ROTATION	ACRES	UNIT	YIELD PER ACRE	YIELD TOTAL	VALUE PER UNIT	VALUE PER ACRE	VALUE TOTAL
	CEREALS							
61	BARLEY	3,003	BU	109.53	328,910	2.67	292.46	878,314
62	CORN		BU					
63	OATS		BU					
64	RICE		CWT					
66	SORGHUMS (SORGO, KAFFIR, ETC.)		BU					
67	WHEAT	3,002	BU	89.10	267,478	3.30	294.03	882,677
68	OTHER CEREALS	100	CWT	20.00	2,000	6.25	125.00	12,500
69	TOTAL CEREALS	6,105					290.48	1,773,391
	FORAGE							
61	ALFALFA HAY	43,236	TON	4.99	215,748	70.53	351.96	15,216,706
62	OTHER HAY	1,201	TON	2.99	3,556	57.37	169.82	203,950
63	IRRIGATED PASTURE	9,600	AUM	1.20	11,530	50.00	60.00	576,500
65	SILAGE OR ENSILAGE	900	TON	16.59	14,931	22.17	367.80	331,020
66	CROP RESIDUE- BEET TOPS		TON					
67	STUBBLE, STALKS, ETC.		AUM					
68	STRAW (ALL KINDS)		TON					
70	OTHER FORAGE		TON					
71	TOTAL FORAGE	54,946					297.17	16,328,176
	MISC. FIELD CROP							
61	BEANS, DRY AND EDIBLE		CWT					
62	COTTON, LINT (UPLAND)		BALE					
63	COTTON, SEED (UPLAND)		TON					
64	COTTON, LINT (AM.PIMA)		BALE					
65	COTTON, SEED (AM.PIMA)		TON					
66	HOPS		TON					
67	PEPPERMINT		LB					
68	SPEARMINT		LB					
69	SUGAR BEETS		TON					
90	SOYBEANS		BU					
91	OTHER MISC. FIELD CROPS		TON					
92	TOTAL MISC. FIELD CROPS							

CROP PRODUCTION

ITEM	CROPS HARVESTED IN IRRIGATION ROTATION	ACRES	UNIT	YIELD PER ACRE	YIELD TOTAL	VALUE PER UNIT	VALUE PER ACRE	VALUE TOTAL
	VEGETABLES							
101	ASPARAGUS		CWT					
102	BEANS (PROCESSING)		TON					
103	BEANS (FRESH MARKET)		CWT					
104	BROCCOLI		CWT					
105	CABBAGE		CWT					
106	CARROTS		CWT					
107	CAULIFLOWER		CWT					
108	CELERY		CWT					
109	CORN, SWEET (PROCESSING)		TON					
110	CORN, SWEET (FRESH MARKET)		CWT					
111	CUCUMBERS		CWT					
112	GREENS (KALE, ETC.)	10	CWT	90.00	900	40.00	2,000.00	36,000
113	LETTUCE	2	CWT	90.00	100	35.00	1,750.00	3,500
114	MELONS - CANTALOUPE, ETC.		CWT					
115	HONEY BALL, HONEYDEW, ETC.	40	CWT	100.00	4,000	30.00	3,000.00	120,000
116	WATERMELON		CWT					
117	ONIONS, DRY	12	CWT	100.00	1,200	8.00	800.00	9,600
118	ONIONS, GREEN	47	CWT	100.00	4,700	26.00	2,600.00	122,200
119	PEAS, GREEN (PROCESSING)		CWT					
120	PEAS, GREEN (FRESH MARKET)		TON					
121	PEPPERS (ALL KINDS)		CWT					
122	POTATOES, EARLY		CWT					
123	POTATOES, LATE		CWT					
124	SQUASH	4	CWT	250.00	1,000	17.00	4,250.00	17,000
125	TOMATOES (CANNING)	3	CWT	300.00	900	10.00	3,000.00	9,000
126	TOMATOES (FRESH MARKET)		TON					
127	OTHER VEGETABLES		CWT					
128	TOTAL VEGETABLES	2	CWT	300.00	600	5.00	1,500.00	3,000
		120					2,502.34	320,300
137	TOTAL NURSERY		M					
	SEEDS							
141	ALFALFA		CWT					
142	CLOVER (ALL KINDS)		CWT					
143	CORN		CWT					
144	GRASS (ALL KINDS)		CWT					
145	LETTUCE		CWT					
146	ONION		CWT					
147	PEA		CWT					
148	POTATO (ALL KINDS)		CWT					
149	SUGAR BEET		CWT					
150	OTHER SEED		CWT					
151	TOTAL SEEDS							
	FRUITS							
161	APPLES		TON					
162	APRICOTS		TON					
163	BERRIES (ALL KINDS)		CWT					
164	CHERRIES		TON					
165	CITRUS- GRAPEFRUIT		CWT					
166	LEMONS AND LIMES		CWT					
167	ORANGES AND TANGERINES		CWT					
168	DATES		TON					
169	GRAPES, TABLE		TON					
170	GRAPES, OTHER		TON					
171	OLIVES		TON					
172	PEACHES		TON					
173	PEARS		TON					
174	PRUNES AND PLUMS		TON					
175	OTHER FRUITS		TON					
176	TOTAL FRUITS							
	NUTS							
181	ALMONDS		TON					
182	PECANS		CWT					
183	WALNUTS		TON					
184	OTHER NUTS		TON					
185	TOTAL NUTS							
191	FAMILY GARDENS AND ORCHARDS	64	VAL				900.00	61,200
192	TOTAL ALL CROPS	61,242						18,473,067
193	LESS MULTIPLE CROPPED							
194	TOTAL HARVESTED CROPLAND AND PASTURE	61,242					301.64	18,473,067

CROP PRODUCTION REPORT 1984

PROJECT AND SUBDIVISION ORLAND
STATE CALIFORNIA
TYPE OF SERVICE FULL

REGION MP

ACREAGE SUMMARY

		CLASS 1-4	CLASS 6	TOTAL
	LANDS IN IRRIGATION ROTATION (ACRES)			
11	HARVESTED CROPLAND AND PASTURE (EQ LINE 194)	15,813		15,813
12	CROPLAND NOT HARVESTED AND SOIL BUILDING	668		668
13	ACRES IRRIGATED (LINES 11 AND 12)	16,481		16,481
14	DRY CROPPED, FALLOW, OR IDLE	1,591		1,591
15	TOTAL AREA IN IRRIGATION ROTATION (LINES 13 AND 14)	18,072		18,072
	LANDS NOT IN IRRIGATION ROTATION (ACRES)			
16	DRY CROPPED, IDLE, FALLOW OR GRAZED	729		729
17	FARMSTEADS, ROADS, DITCHES, DRAINS	1,274		1,274
18	TOTAL AREA NOT IN IRRIGATION ROTATION (LINES 16 AND 17)	2,003		2,003
19	URBAN AND SUBURBAN LANDS			
20	TOTAL IRRIGABLE AREA FOR SERVICE (LINES 15 AND 18 AND 19)	20,075		20,075
21	TOTAL IRRIGABLE AREA NOT FOR SERVICE			
22	TOTAL IRRIGABLE AREA (LINES 20 AND 21)			20,075
23	CLASS 6 - TEMPORARILY IRRIGATED			

CROP VALUE SUMMARY

31	GROSS CROP VALUE (EQ LINE 194)		5,250,243
	ADDITIONAL REVENUE-		
33	FEDERAL ASCS PAYMENTS	TOTAL $	
34	SUGAR PROGRAMS	TOTAL $	
35	TOTAL ADDITIONAL REVENUE (LINES 33 AND 34)		
36	TOTAL VALUE (LINES 31 AND 35)		5,250,243
37	TOTAL IRRIGATED ACREAGE (EQ LINE 13)		16,481
38	AVERAGE VALUE PER IRRIGATED ACRE (LINES 36 / 37)		318.56

NUMBER OF FARMS AND POPULATION

		NO OF FARMS OPER. UNITS	IRRG. ACRES FOR SERVICE	POPULATION
41	FULL TIME FARMS	309	14,980	1,410
42	PART TIME FARMS	559	5,095	994
43	URBAN AND SUBURBAN LANDS (ACRES EQ LINE 19)			
44	TOTAL (ACRES FROM LINE 20)	868	20,075	2,404

CROP PRODUCTION

ITEM	CROPS HARVESTED IN IRRIGATION ROTATION	ACRES	UNIT	YIELD PER ACRE	YIELD TOTAL	PER UNIT	VALUE OF CROPS PER ACRE	VALUE OF CROPS TOTAL
	CEREALS							
51	BARLEY		BU					
52	CORN	33	BU	101.00	3,333	3.15	318.15	10,499
53	OATS	88	BU	79.00	6,952	1.77	139.83	12,306
54	RICE		CWT					
56	SORGHUMS (SORGO, KAFFIR, ETC.)	165	BU	66.00	10,890	3.36	221.76	36,590
57	WHEAT	221	BU	42.00	9,282	3.15	132.30	29,238
58	OTHER CEREALS		CWT					
59	TOTAL CEREALS	507					174.82	88,632
	FORAGE							
61	ALFALFA HAY	883	TON	3.10	2,737	90.00	278.97	246,330
62	OTHER HAY	1,703	TON	5.40	9,191	65.00	361.01	597,415
63	IRRIGATED PASTURE	9,677	AUM	9.00	87,093	12.00	108.00	1,048,116
66	SILAGE OR ENSILAGE	1,215	TON	14.00	17,010	20.00	280.00	340,200
68	CROP RESIDUE- BEET TOPS		TON					
67	STUBBLE, STALKS, ETC.		AUM					
69	STRAW (ALL KINDS)		TON					
70	OTHER FORAGE		TON					
71	TOTAL FORAGE	13,477					166.40	2,229,061
	MISC. FIELD CROP							
81	BEANS, DRY AND EDIBLE		CWT					
82	COTTON, LINT (UPLAND)		BALE					
83	COTTON, SEED (UPLAND)		TON					
84	COTTON, LINT (AM.PIMA)		BALE					
85	COTTON, SEED (AM.PIMA)		TON					
86	HOPS		TON					
87	PEPPERMINT		LB					
88	SPEARMINT		LB					
89	SUGAR BEETS		TON					
90	SUGAR BEETS - YIELD SUGAR		LB					
91	TOTAL MISC. FIELD CROPS		TON					

CROP PRODUCTION

ITEM	CROPS HARVESTED IN IRRIGATION ROTATION	ACRES	UNIT	YIELD PER ACRE	YIELD TOTAL	PER UNIT	VALUE OF CROPS PER ACRE	VALUE OF CROPS TOTAL
	VEGETABLES							
101	ASPARAGUS		CWT					
102	BEANS (PROCESSING)		TON					
103	BEANS (FRESH MARKET)		CWT					
104	BROCCOLI		CWT					
105	CABBAGE		CWT					
106	CARROTS		CWT					
107	CAULIFLOWER		CWT					
108	CELERY		CWT					
109	CORN, SWEET (PROCESSING)		TON					
110	CORN, SWEET (FRESH MARKET)		CWT					
111	CUCUMBERS		CWT					
112	GREENS (KALE, ETC.)		CWT					
113	LETTUCE		CWT					
114	MELONS - CANTALOUPE, ETC.		CWT					
115	HONEY BALL, HONEYDEW, ETC		CWT					
116	WATERMELON		CWT					
117	ONIONS, DRY		CWT					
118	ONIONS, GREEN		CWT					
119	PEAS, GREEN (PROCESSING)		TON					
120	PEAS, GREEN (FRESH MARKET)		CWT					
121	PEPPERS (ALL KINDS)		CWT					
122	POTATOES, EARLY		CWT					
123	POTATOES, LATE		CWT					
124	SQUASH		CWT					
125	TOMATOES (CANNING)		TON					
126	TOMATOES (FRESH MARKET)		CWT					
127	OTHER VEGETABLES		CWT					
128	TOTAL VEGETABLES							
137	TOTAL NURSERY		M					
	SEEDS							
141	ALFALFA		CWT					
142	CLOVER (ALL KINDS)	215	CWT	3.00	645	80.00	240.00	51,600
143	CORN		CWT					
144	GRASS (ALL KINDS)		CWT					
145	LETTUCE		CWT					
146	ONION		CWT					
147	PEA		CWT					
148	POTATO (ALL KINDS)		CWT					
149	SUGAR BEET		CWT					
150	OTHER SEED		CWT					
151	TOTAL SEEDS	215					240.00	51,600
	FRUITS							
161	APPLES		TON					
162	APRICOTS	6	TON	2.33	14	120.00	280.00	1,680
163	BERRIES (ALL KINDS)	1	CWT	50.00	50	100.00	5,000.00	5,000
164	CHERRIES	1	TON	1.00	1	800.00	800.00	800
165	CITRUS- GRAPEFRUIT		CWT					
166	LEMONS AND LIMES		CWT					
167	ORANGES AND TANGERINES	360	CWT	158.00	56,880	8.00	1,264.00	455,040
168	DATES		TON					
169	GRAPES, TABLE		TON					
170	GRAPES, OTHER		TON					
171	OLIVES	1,062	TON	2.80	2,974	400.00	1,120.15	1,189,600
172	PEACHES	21	TON	9.00	189	70.00	630.00	13,230
173	PEARS		TON					
174	PRUNES AND PLUMS	272	TON	2.10	571	600.00	1,259.56	342,600
175	OTHER FRUITS		TON					
176	TOTAL FRUITS	1,723					1,165.36	2,007,950
	NUTS							
181	ALMONDS	995	TON	.50	449	1,800.00	901.01	808,400
182	PECANS		CWT					
183	WALNUTS	123	TON	.60	74	900.00	541.46	66,600
184	OTHER NUTS		TON					
185	TOTAL NUTS	1,018					667.66	875,000
191	FAMILY GARDENS AND ORCHARDS		VAL					
193	TOTAL ALL CROPS	16,940						
193	LESS MULTIPLE CROPPED	1,127						
194	TOTAL HARVESTED CROPLAND AND PASTURE	15,813						

CROP PRODUCTION REPORT 1984

PROJECT AND SUBDIVISION: PLEASANT VALLEY COUNTY WATER DISTRICT
STATE: CALIFORNIA
TYPE OF SERVICE: SUPPLEMENTAL

REGION NP

ACREAGE SUMMARY

		CLASS 1-4	CLASS 5	TOTAL
	LANDS IN IRRIGATION ROTATION (ACRES)			
11	HARVESTED CROPLAND AND PASTURE (EQ LINE 194)	10,638		10,638
12	CROPLAND NOT HARVESTED AND SOIL BUILDING			
13	ACRES IRRIGATED (LINES 11 AND 12)	10,638		10,638
14	DRY CROPPED, FALLOW, OR IDLE			
15	TOTAL AREA IN IRRIGATION ROTATION (LINES 13 AND 14)	10,638		10,638
	LANDS NOT IN IRRIGATION ROTATION (ACRES)			
16	DRY CROPPED, IDLE, FALLOW OR GRAZED			
17	FARMSTEADS, ROADS, DITCHES, DRAINS			
18	TOTAL AREA NOT IN IRRIGATION ROTATION (LINES 16 AND 17)	1,358		1,358
19	URBAN AND SUBURBAN LANDS	1,358		1,358
20	TOTAL IRRIGABLE AREA FOR SERVICE (LINES 15 AND 18 AND 19)	656		656
21	TOTAL IRRIGABLE AREA NOT FOR SERVICE	12,652		12,652
22	TOTAL IRRIGABLE AREA (LINES 20 AND 21)			12,652
23	CLASS 6 - TEMPORARILY IRRIGATED			

CROP VALUE SUMMARY

31	GROSS CROP VALUE (EQ LINE 194)		74,920,590
	ADDITIONAL REVENUE-		
33	FEDERAL ASCS PAYMENTS	TOTAL $	
34	SUGAR PROGRAMS	TOTAL $	
35	TOTAL ADDITIONAL REVENUE (LINES 33 AND 34)		
36	TOTAL VALUE (LINES 31 AND 35)		74,920,590
37	TOTAL IRRIGATED ACREAGE (EQ LINE 13)		10,638
38	AVERAGE VALUE PER IRRIGATED ACRE (LINES 36 / 37)		7,042.73

NUMBER OF FARMS AND POPULATION

		NO OF FARMS OPER. UNITS	IRRG. ACRES FOR SERVICE	POPULATION
41	FULL TIME FARMS	127	11,996	218
42	PART TIME FARMS			
43	URBAN AND SUBURBAN LANDS (ACRES EQ LINE 19)		656	
44	TOTAL (ACRES FROM LINE 20)	127	12,652	218

CROP PRODUCTION

ITEM	CROPS HARVESTED IN IRRIGATION ROTATION	ACRES	UNIT	--- YIELD --- PER ACRE	TOTAL	PER UNIT	--- VALUE OF CROPS --- PER ACRE	TOTAL
	CEREALS							
51	BARLEY		BU					
52	CORN		BU					
53	OATS		BU					
54	RICE		CWT					
56	SORGHUMS (SORGO, KAFFIR, ETC.)		BU					
57	WHEAT		BU					
58	OTHER CEREALS		CWT					
59	TOTAL CEREALS							
	FORAGE							
61	ALFALFA HAY		TON					
62	OTHER HAY		TON					
63	IRRIGATED PASTURE		AUM					
66	SILAGE OR ENSILAGE		TON					
66	CROP RESIDUE- BEET TOPS		TON					
67	STUBBLE, STALKS, ETC.		AUM					
68	STRAW (ALL KINDS)		TON					
70	OTHER FORAGE		TON					
71	TOTAL FORAGE							
	MISC. FIELD CROP							
81	BEANS, DRY AND EDIBLE	310	CWT	23.00	7,130	41.84	962.32	298,319
82	COTTON, LINT (UPLAND)		BALE					
83	COTTON, SEED (UPLAND)		TON					
84	COTTON, LINT (AM.PIMA)		BALE					
86	COTTON, SEED (AM.PIMA)		TON					
86	HOPS		TON					
87	PEPPERMINT		LB					
88	SPEARMINT		LB					
89	SUGAR BEETS		TON					
90	SOYBEANS		BU					
91	OTHER MISC. FIELD CROPS		TON					
92	TOTAL MISC. FIELD CROPS	310					962.32	298,319

CROP PRODUCTION

ITEM	CROPS HARVESTED IN IRRIGATION ROTATION	ACRES	UNIT	--- YIELD --- PER ACRE	TOTAL	PER UNIT	--- VALUE OF CROPS --- PER ACRE	TOTAL
	VEGETABLES							
101	ASPARAGUS		CWT					
102	BEANS (PROCESSING)	1,394	TON	2.00	2,788	437.70	875.40	1,220,308
103	BEANS (FRESH MARKET)	273	CWT	680.00	185,640	20.30	13,804.00	3,768,492
104	BROCCOLI	1,037	CWT	52.00	53,924	23.10	1,201.20	1,245,644
106	CABBAGE	295	CWT	291.00	85,845	8.90	2,589.90	764,021
106	CARROTS		CWT					
107	CAULIFLOWER	387	CWT	127.00	49,149	26.15	3,321.06	1,285,246
108	CELERY	5,776	CWT	604.00	3,488,704	12.15	7,336.60	42,387,754
109	CORN, SWEET (PROCESSING)		TON					
110	CORN, SWEET (FRESH MARKET)		CWT					
111	CUCUMBERS		CWT					
112	GREENS (KALE, ETC.)	170	CWT	422.00	71,740	14.30	6,034.60	1,025,882
113	LETTUCE		CWT					
114	MELONS - CANTALOUPE, ETC.	1,557	CWT	210.00	326,970	14.60	3,066.00	4,773,762
115	HONEY BALL, HONEYDEW, ETC.		CWT					
116	WATERMELON		CWT					
117	ONIONS, DRY		CWT					
118	ONIONS, GREEN		CWT					
119	PEAS, GREEN (PROCESSING)		TON					
120	PEAS, GREEN (FRESH MARKET)	52	CWT	3.00	156	171.15	513.44	26,699
121	PEPPERS (ALL KINDS)		CWT					
122	POTATOES, EARLY	568	CWT	210.00	119,280	12.20	2,562.00	1,455,216
123	POTATOES, LATE		CWT					
124	SQUASH		CWT					
125	TOMATOES (CANNING)	17	CWT	170.00	2,890	7.25	1,232.63	20,963
126	TOMATOES (FRESH MARKET)	1,269	TON	24.00	30,936	56.75	1,382.00	1,755,618
127	OTHER VEGETABLES	106	CWT	349.00	36,994	21.95	7,660.85	812,010
128	TOTAL VEGETABLES	1,149	CWT	154.17	177,141	11.04	1,702.03	1,955,637
		14,070					4,441.88	62,497,260
137	TOTAL NURSERY	625	M				12,587.41	7,867,131
	SEEDS							
141	ALFALFA		CWT					
142	CLOVER (ALL KINDS)		CWT					
143	CORN		CWT					
144	GRASS (ALL KINDS)		CWT					
145	LETTUCE		CWT					
146	ONION		CWT					
147	PEA		CWT					
148	POTATO (ALL KINDS)		CWT					
149	SUGAR BEET		CWT					
150	OTHER SEED	102	CWT	248.00	25,296	31.30	7,762.40	791,765
151	TOTAL SEEDS	102					7,762.40	791,765
	FRUITS							
161	APPLES		TON					
162	APRICOTS		TON					
163	BERRIES (ALL KINDS)		CWT					
164	CHERRIES		TON					
165	CITRUS- GRAPEFRUIT		CWT					
166	LEMONS AND LIMES	600	CWT	415.00	249,000	13.05	5,419.75	3,249,450
167	ORANGES AND TANGERINES		CWT					
168	DATES		TON					
169	GRAPES, TABLE		TON					
170	GRAPES, OTHER		TON					
171	OLIVES		TON					
172	PEACHES		TON					
173	PEARS		TON					
174	PRUNES AND PLUMS		TON					
175	OTHER FRUITS	107	TON	2.00	214	1,012.90	2,025.00	216,675
176	TOTAL FRUITS	707					4,902.58	3,466,125
	NUTS							
181	ALMONDS		TON					
182	PECANS		CWT					
183	WALNUTS		TON					
184	OTHER NUTS		TON					
185	TOTAL NUTS							
191	FAMILY GARDENS AND ORCHARDS		VAL					
192	TOTAL ALL CROPS	15,814						74,920,590
193	LESS MULTIPLE CROPPED	5,176						
194	TOTAL HARVESTED CROPLAND AND PASTURE	10,638					7,042.73	74,920,590

CROP PRODUCTION REPORT 1984

PROJECT AND SUBDIVISION: POSO-POSO IMPROVEMENT DISTRICT
STATE: CALIFORNIA
TYPE OF SERVICE: SUPPLEMENTAL

REGION MP

ACREAGE SUMMARY

		CLASS 1-4	CLASS 6	TOTAL
	LANDS IN IRRIGATION ROTATION (ACRES)			
11	HARVESTED CROPLAND AND PASTURE (EQ LINE 194)	17,997		17,997
12	CROPLAND NOT HARVESTED AND SOIL BUILDING	281		281
13	ACRES IRRIGATED (LINES 11 AND 12)	18,278		18,278
14	DRY CROPPED, FALLOW, OR IDLE	410		410
15	TOTAL AREA IN IRRIGATION ROTATION (LINES 13 AND 14)	18,688		18,688
	LANDS NOT IN IRRIGATION ROTATION (ACRES)			
16	DRY CROPPED, IDLE, FALLOW OR GRAZED	59		59
17	FARMSTEADS, ROADS, DITCHES, DRAINS	1,442		1,442
18	TOTAL AREA NOT IN IRRIGATION ROTATION (LINES 16 AND 17)	1,501		1,501
19	URBAN AND SUBURBAN LANDS	141		141
20	TOTAL IRRIGABLE AREA FOR SERVICE (LINES 15 AND 18 AND 19)	20,330		20,330
21	TOTAL IRRIGABLE AREA NOT FOR SERVICE			38,020
22	TOTAL IRRIGABLE AREA (LINES 20 AND 21)			58,350
23	CLASS 6 - TEMPORARILY IRRIGATED			

CROP VALUE SUMMARY

31	GROSS CROP VALUE (EQ LINE 194)		17,800,902
	ADDITIONAL REVENUE-		
33	FEDERAL ASCS PAYMENTS	TOTAL $	
34	SUGAR PROGRAMS	TOTAL $	
35	TOTAL ADDITIONAL REVENUE (LINES 33 AND 34)		
36	TOTAL VALUE (LINES 31 AND 35)		17,800,902
37	TOTAL IRRIGATED ACREAGE (EQ LINE 13)		18,278
38	AVERAGE VALUE PER IRRIGATED ACRE (LINES 36 / 37)		973.90

NUMBER OF FARMS AND POPULATION

		NO OF FARMS OPER. UNITS	IRRG. ACRES FOR SERVICE	POPULATION
41	FULL TIME FARMS	332	20,189	420
42	PART TIME FARMS		141	
43	URBAN AND SUBURBAN LANDS (ACRES EQ LINE 19)			
44	TOTAL (ACRES FROM LINE 20)	332	20,330	420

CROP PRODUCTION

ITEM	CROPS HARVESTED IN IRRIGATION ROTATION	ACRES	UNIT	YIELD PER ACRE	YIELD TOTAL	VALUE PER UNIT	VALUE OF CROPS PER ACRE	VALUE OF CROPS TOTAL
	CEREALS							
51	BARLEY							
52	CORN	399	BU	82.24	32,814	3.03	249.19	99,426
53	OATS	201	BU	107.14	21,535	3.35	358.92	72,142
54	RICE		BU					
56	SORGHUMS (SORGO, KAFFIR, ETC.)		CWT					
57	WHEAT	39	BU	82.00				
58	OTHER CEREALS	191	BU	91.00	3,198	2.91	238.62	9,306
59	TOTAL CEREALS		CWT		17,381	3.76	342.16	65,353
		830					296.66	246,227
	FORAGE							
61	ALFALFA HAY							
62	OTHER HAY	3,243	TON	8.00	25,944	89.94	719.52	2,333,403
63	IRRIGATED PASTURE		TON					
65	SILAGE OR ENSILAGE	12	AUM	10.00	120	35.98	359.83	4,318
66	CROP RESIDUE- BEET TOPS		TON					
67	STUBBLE, STALKS, ETC.		TON					
68	STRAW (ALL KINDS)		AUM					
70	OTHER FORAGE		TON					
71	TOTAL FORAGE		TON					
		3,255					719.10	2,337,721
	MISC. FIELD CROP							
81	BEANS, DRY AND EDIBLE							
82	COTTON, LINT (UPLAND)		CWT					
83	COTTON, SEED (UPLAND)	9,439	BALE	2.30	21,710	317.34	729.65	6,887,186
84	COTTON, LINT (AM.PIMA)		TON	.88	9,260	119.00	116.62	1,100,776
85	COTTON, SEED (AM.PIMA)		BALE					
86	HOPS		TON					
87	PEPPERMINT		TON					
88	SPEARMINT		LB					
89	SUGAR BEETS		TON					
90	SUNFLOWER SEED, OTHER		CWT					
91	TOTAL MISC. FIELD CROPS	9,439	TON	60	150	660.00	660.60	6,234,924

ITEM	CROPS HARVESTED IN IRRIGATION ROTATION	ACRES	UNIT	YIELD PER ACRE	YIELD TOTAL	VALUE PER UNIT	VALUE OF CROPS PER ACRE	VALUE OF CROPS TOTAL
	VEGETABLES							
101	ASPARAGUS		CWT					
102	BEANS (PROCESSING)		TON					
103	BEANS (FRESH MARKET)		CWT					
104	BROCCOLI		CWT					
105	CABBAGE		CWT					
106	CARROTS		CWT					
107	CAULIFLOWER		CWT					
108	CELERY		CWT					
109	CORN, SWEET (PROCESSING)		CWT					
110	CORN, SWEET (FRESH MARKET)		TON					
111	CUCUMBERS		CWT					
112	GREENS (KALE, ETC.)		CWT					
113	LETTUCE		CWT					
114	MELONS - CANTALOUPE, ETC		CWT					
115	HONEY BALL, HONEYDEW, ETC		CWT					
116	WATERMELON		CWT					
117	ONIONS, DRY		CWT					
118	ONIONS, GREEN	145	CWT	422.00	61,190	9.26	3,903.50	566,008
119	PEAS, GREEN (PROCESSING)		CWT					
120	PEAS, GREEN (FRESH MARKET)		TON					
121	PEPPERS (ALL KINDS)		CWT					
122	POTATOES, EARLY		CWT					
123	POTATOES, LATE	142	CWT	398.00	56,516	11.25	4,477.50	636,806
124	SQUASH		CWT					
125	TOMATOES (CANNING)		CWT					
126	TOMATOES (FRESH MARKET)		TON					
127	OTHER VEGETABLES		CWT					
128	TOTAL VEGETABLES		CWT					
		287					4,187.90	1,201,813
137	TOTAL NURSERY		$					
	SEEDS							
141	ALFALFA							
142	CLOVER (ALL KINDS)		CWT					
143	CORN		CWT					
144	GRASS (ALL KINDS)		CWT					
145	LETTUCE		CWT					
146	ONION		CWT					
147	PEA		CWT					
148	POTATO (ALL KINDS)		CWT					
149	SUGAR BEET		CWT					
150	OTHER SEED		CWT					
151	TOTAL SEEDS		CWT					
	FRUITS							
161	APPLES							
162	APRICOTS		TON					
163	BERRIES (ALL KINDS)		TON					
164	CHERRIES		CWT					
165	CITRUS- GRAPEFRUIT		TON					
166	LEMONS AND LIMES		CWT					
167	ORANGES AND TANGERINES		CWT					
168	DATES		CWT					
169	GRAPES, TABLE		TON					
170	GRAPES, OTHER	439	TON	4.80	2,107	581.26	2,789.76	1,224,715
171	OLIVES	233	TON	8.29	1,932	107.16	888.55	207,033
172	PEACHES		TON					
173	PEARS		TON					
174	PRUNES AND PLUMS		TON					
175	OTHER FRUITS		TON					
176	TOTAL FRUITS		TON					
		672					2,130.58	1,431,748
	NUTS							
181	ALMONDS							
182	PECANS	3,366	TON	.92	3,067	1,460.00	1,343.37	4,507,020
183	WALNUTS		CWT					
184	OTHER NUTS		TON					
185	TOTAL NUTS		TON					
		3,366					1,343.37	4,507,020
191	FAMILY GARDENS AND ORCHARDS	4	VAL				3,383.00	13,532
192	TOTAL ALL CROPS	17,987						17,800,902
193	LESS MULTIPLE CROPPED							
194	TOTAL HARVESTED CROPLAND AND PASTURE	17,987						

CROP PRODUCTION REPORT 1984

PROJECT AND SUBDIVISION: REDWOOD VALLEY COUNTY WATER DISTRICT
STATE: CALIFORNIA
TYPE OF SERVICE: SUPPLEMENTAL

REGION MP

ACREAGE SUMMARY

		CLASS 1-4	CLASS 5	TOTAL
	LANDS IN IRRIGATION ROTATION (ACRES)			
11	HARVESTED CROPLAND AND PASTURE (EQ LINE 194)	4,079		4,079
12	CROPLAND NOT HARVESTED AND SOIL BUILDING			
13	ACRES IRRIGATED (LINES 11 AND 12)	4,079		4,079
14	DRY CROPPED, FALLOW, OR IDLE	20		20
15	TOTAL AREA IN IRRIGATION ROTATION (LINES 13 AND 14)	4,099		4,099
	LANDS NOT IN IRRIGATION ROTATION (ACRES)			
16	DRY CROPPED, IDLE, FALLOW OR GRAZED	503		503
17	FARMSTEADS, ROADS, DITCHES, DRAINS	80		80
18	TOTAL AREA NOT IN IRRIGATION ROTATION (LINES 16 AND 17)	583		583
19	URBAN AND SUBURBAN LANDS	10		10
20	TOTAL IRRIGABLE AREA FOR SERVICE (LINES 15 AND 18 AND 19)	4,692		4,692
21	TOTAL IRRIGABLE AREA NOT FOR SERVICE			
22	TOTAL IRRIGABLE AREA (LINES 20 AND 21)			4,692
23	CLASS 6 - TEMPORARILY IRRIGATED			

CROP VALUE SUMMARY

31	GROSS CROP VALUE (EQ LINE 194)		4,420,935
	ADDITIONAL REVENUE-		
33	FEDERAL ASCS PAYMENTS	TOTAL $	
34	SUGAR PROGRAMS	TOTAL $	
35	TOTAL ADDITIONAL REVENUE (LINES 33 AND 34)		
36	TOTAL VALUE (LINES 31 AND 35)		4,420,935
37	TOTAL IRRIGATED ACREAGE (EQ LINE 13)		4,079
38	AVERAGE VALUE PER IRRIGATED ACRE (LINES 36 / 37)		1,083.83

NUMBER OF FARMS AND POPULATION

		NO OF FARMS OPER. UNITS	IRRG. ACRES FOR SERVICE	POPULATION
41	FULL TIME FARMS	60	2,840	210
42	PART TIME FARMS	90	1,842	316
43	URBAN AND SUBURBAN LANDS (ACRES EQ LINE 19)		10	2,975
44	TOTAL (ACRES FROM LINE 20)	150	4,692	3,500

CROP PRODUCTION

ITEM	CROPS HARVESTED IN IRRIGATION ROTATION	ACRES	UNIT	YIELD PER ACRE	YIELD TOTAL	VALUE OF CROPS PER UNIT	VALUE OF CROPS PER ACRE	VALUE OF CROPS TOTAL
	CEREALS							
51	BARLEY		BU					
52	CORN		BU					
53	OATS		BU					
54	RICE		CWT					
56	SORGHUMS (SORGO, KAFFIR, ETC.)		BU					
57	WHEAT		BU					
58	OTHER CEREALS		CWT					
59	TOTAL CEREALS							
	FORAGE							
61	ALFALFA HAY	58	TON	4.60	267	95.00	437.33	25,365
62	OTHER HAY		TON					
63	IRRIGATED PASTURE	1,249	AUM	12.00	14,988	15.00	180.00	224,820
65	SILAGE OR ENSILAGE		TON					
66	CROP RESIDUE- BEET TOPS		TON					
67	STUBBLE, STALKS, ETC.		AUM					
68	STRAW (ALL KINDS)		TON					
70	OTHER FORAGE		TON					
71	TOTAL FORAGE	1,307					191.42	250,185
	MISC. FIELD CROP							
81	BEANS, DRY AND EDIBLE		CWT					
82	COTTON, LINT (UPLAND)		BALE					
83	COTTON, SEED (UPLAND)		TON					
84	COTTON, LINT (AM.PIMA)		BALE					
85	COTTON, SEED (AM.PIMA)		TON					
86	HOPS		TON					
87	PEPPERMINT		LB					
88	SPEARMINT		LB					
89	SUGAR BEETS		TON					
90	SOYBEANS		BU					
91	OTHER MISC. FIELD CROPS		TON					
92	TOTAL MISC. FIELD CROPS							

CROP PRODUCTION

ITEM	CROPS HARVESTED IN IRRIGATION ROTATION	ACRES	UNIT	YIELD PER ACRE	YIELD TOTAL	VALUE OF CROPS PER UNIT	VALUE OF CROPS PER ACRE	VALUE OF CROPS TOTAL
	VEGETABLES							
101	ASPARAGUS		CWT					
102	BEANS (PROCESSING)		TON					
103	BEANS (FRESH MARKET)		CWT					
104	BROCCOLI		CWT					
105	CABBAGE		CWT					
106	CARROTS		CWT					
107	CAULIFLOWER		CWT					
108	CELERY		CWT					
109	CORN, SWEET (PROCESSING)		TON					
110	CORN, SWEET (FRESH MARKET)		CWT					
111	CUCUMBERS		CWT					
112	GREENS (KALE, ETC.)		CWT					
113	LETTUCE		CWT					
114	MELONS - CANTALOUPE, ETC.		CWT					
115	HONEY BALL, HONEYDEW, ETC		CWT					
116	WATERMELON		CWT					
117	ONIONS, DRY		CWT					
118	ONIONS, GREEN		CWT					
119	PEAS, GREEN (PROCESSING)		TON					
120	PEAS, GREEN (FRESH MARKET)		CWT					
121	PEPPERS (ALL KINDS)		CWT					
122	POTATOES, EARLY		CWT					
123	POTATOES, LATE		CWT					
124	SQUASH		CWT					
125	TOMATOES (CANNING)		TON					
126	TOMATOES (FRESH MARKET)		CWT					
127	OTHER VEGETABLES		CWT					
128	TOTAL VEGETABLES							
137	TOTAL NURSERY		M					
	SEEDS							
141	ALFALFA							
142	CLOVER (ALL KINDS)		CWT					
143	CORN		CWT					
144	GRASS (ALL KINDS)		CWT					
145	LETTUCE		CWT					
146	ONION		CWT					
147	PEA		CWT					
148	POTATO (ALL KINDS)		CWT					
149	SUGAR BEET		CWT					
150	OTHER SEED		CWT					
151	TOTAL SEEDS							
	FRUITS							
161	APPLES		TON					
162	APRICOTS		TON					
163	BERRIES (ALL KINDS)		CWT					
164	CHERRIES		TON					
165	CITRUS- GRAPEFRUIT		CWT					
166	LEMONS AND LIMES		CWT					
167	ORANGES AND TANGERINES		CWT					
168	DATES		TON					
169	GRAPES, TABLE		TON					
170	GRAPES, OTHER	2,470	TON	3.60	8,892	425.00	1,530.00	3,779,100
171	OLIVES		TON					
172	PEACHES		TON					
173	PEARS	175	TON	15.00	2,625	130.00	1,950.00	341,250
174	PRUNES AND PLUMS		TON					
175	OTHER FRUITS		TON					
176	TOTAL FRUITS	2,645					1,567.79	4,120,350
	NUTS							
181	ALMONDS		TON					
182	PECANS		CWT					
183	WALNUTS	36	TON	19	7	700.00	136.11	4,900
184	OTHER NUTS		TON					
185	TOTAL NUTS	36					136.11	4,900
191	FAMILY GARDENS AND ORCHARDS	91	VAL				500.00	45,500
192	TOTAL ALL CROPS	4,079						4,420,935
193	LESS MULTIPLE CROPPED							
194	TOTAL HARVESTED CROPLAND AND PASTURE	4,079					1,083.83	4,420,935

CROP PRODUCTION REPORT 1984

PROJECT AND SUBDIVISION: SAN BENITO COUNTY WATER CONSERVATION & FLOOD CONTROL DIST
STATE: CALIFORNIA
TYPE OF SERVICE: SUPPLEMENTAL

REGION NP

ACREAGE SUMMARY

		CLASS 1-4	CLASS 6	TOTAL
	LANDS IN IRRIGATION ROTATION (ACRES)			
11	HARVESTED CROPLAND AND PASTURE (EQ LINE 194)	22,060		22,060
12	CROPLAND NOT HARVESTED AND SOIL BUILDING	200		200
13	ACRES IRRIGATED (LINES 11 AND 12)	22,260		22,260
14	DRY CROPPED, FALLOW, OR IDLE			
15	TOTAL AREA IN IRRIGATION ROTATION (LINES 13 AND 14)	22,260		22,260
	LANDS NOT IN IRRIGATION ROTATION (ACRES)			
16	DRY CROPPED, IDLE, FALLOW OR GRAZED			
17	FARMSTEADS, ROADS, DITCHES, DRAINS	3,001		3,001
18	TOTAL AREA NOT IN IRRIGATION ROTATION (LINES 16 AND 17)	1,600		1,600
19	URBAN AND SUBURBAN LANDS	4,601		4,601
20	TOTAL IRRIGABLE AREA FOR SERVICE (LINES 15 AND 18 AND 19)	5,135		5,135
21	TOTAL IRRIGABLE AREA NOT FOR SERVICE	31,996		31,996
22	TOTAL IRRIGABLE AREA (LINES 20 AND 21)			31,996
23	CLASS 6 - TEMPORARILY IRRIGATED			

CROP VALUE SUMMARY

31	GROSS CROP VALUE (EQ LINE 194)		46,802,260
	ADDITIONAL REVENUE-		
33	FEDERAL ASCS PAYMENTS	TOTAL $	
34	SUGAR PROGRAMS	TOTAL $	
35	TOTAL ADDITIONAL REVENUE (LINES 33 AND 34)		
36	TOTAL VALUE (LINES 31 AND 35)		46,802,260
37	TOTAL IRRIGATED ACREAGE (EQ LINE 13)		22,260
38	AVERAGE VALUE PER IRRIGATED ACRE (LINES 36 / 37)		2,102.53

NUMBER OF FARMS AND POPULATION

		NO OF FARMS OPER. UNITS	IRRG. ACRES FOR SERVICE	POPULATION
41	FULL TIME FARMS	422	26,496	1,800
42	PART TIME FARMS	72	365	200
43	URBAN AND SUBURBAN LANDS (ACRES EQ LINE 19)		5,135	12,878
44	TOTAL (ACRES FROM LINE 20)	494	31,996	14,878

CROP PRODUCTION

ITEM	CROPS HARVESTED IN IRRIGATION ROTATION	ACRES	UNIT	--- YIELD --- PER ACRE	TOTAL	PER UNIT	--- VALUE OF CROPS --- PER ACRE	TOTAL
	CEREALS							
51	BARLEY	1,500	BU	48.00	72,000	2.80	134.40	201,600
52	CORN		BU					
53	OATS	100	BU	46.00	4,600	2.80	128.80	12,880
54	RICE		CWT					
56	SORGHUMS (SORGO, KAFFIR, ETC.)		BU					
57	WHEAT	400	BU	52.00	20,800	2.85	148.20	59,280
58	OTHER CEREALS		CWT					
59	TOTAL CEREALS	2,000					136.88	273,760
	FORAGE							
61	ALFALFA HAY	400	TON	5.00	2,000	100.00	500.00	200,000
62	OTHER HAY	600	TON	2.50	1,500	55.00	137.50	82,500
63	IRRIGATED PASTURE	100	AUM	9.00	900	45.00	405.00	40,500
65	SILAGE OR ENSILAGE		TON					
66	CROP RESIDUE- BEET TOPS		TON					
67	STUBBLE, STALKS, ETC.		AUM					
68	STRAW (ALL KINDS)		TON					
70	OTHER FORAGE		TON					
71	TOTAL FORAGE	1,100					293.64	322,800
	MISC. FIELD CROP							
81	BEANS, DRY AND EDIBLE		CWT					
82	COTTON, LINT (UPLAND)		BALE					
83	COTTON, SEED (UPLAND)		TON					
84	COTTON, LINT (AM.PIMA)		BALE					
85	COTTON, SEED (AM.PIMA)		TON					
86	HOPS		TON					
87	PEPPERMINT		LB					
88	SPEARMINT		LB					
89	SUGAR BEETS		TON					
90	SUGARCANE	900	TON	30.00	30,200	37.00	1,030.00	933,400
91	OTHER MISC. FIELD CROPS		BU					
92	TOTAL MISC. FIELD CROPS	300	TON	9.00	900	160.00	480.00	144,600
		1,200					900.70	1,080,600

CROP PRODUCTION

ITEM	CROPS HARVESTED IN IRRIGATION ROTATION	ACRES	UNIT	--- YIELD --- PER ACRE	TOTAL	PER UNIT	--- VALUE OF CROPS --- PER ACRE	TOTAL
	VEGETABLES							
101	ASPARAGUS		CWT					
102	BEANS (PROCESSING)		TON					
103	BEANS (FRESH MARKET)							
104	BROCCOLI	10	CWT	120.00	1,200	10.00	1,200.00	12,000
105	CABBAGE	600	CWT	121.00	72,600	29.00	3,509.00	2,105,400
106	CARROTS	200	CWT	400.00	80,000	8.00	3,200.00	640,000
107	CAULIFLOWER	150	CWT	400.00	60,000	14.00	5,600.00	840,000
108	CELERY	200	CWT	115.00	23,000	26.00	2,990.00	598,000
109	CORN, SWEET (PROCESSING)		CWT					
110	CORN, SWEET (FRESH MARKET)		TON					
111	CUCUMBERS	30	CWT	150.00	4,500	9.00	1,350.00	40,500
112	GREENS (KALE, ETC.)	35	CWT	390.00	13,650	10.00	3,900.00	136,500
113	LETTUCE	100	CWT	115.00	11,500	10.00	1,150.00	115,000
114	MELONS - CANTALOUPE, ETC.	1,400	CWT	220.00	308,000	10.35	2,277.00	3,187,800
115	HONEY BALL, HONEYDEW, ETC		CWT					
116	WATERMELON		CWT					
117	ONIONS, DRY		CWT					
118	ONIONS, GREEN	700	CWT	385.00	269,500	12.00	4,620.00	3,234,000
119	PEAS, GREEN (PROCESSING)		CWT					
120	PEAS, GREEN (FRESH MARKET)		TON					
121	PEPPERS (ALL KINDS)		CWT					
122	POTATOES, EARLY	900	CWT	304.00	273,600	19.00	5,776.00	5,198,400
123	POTATOES, LATE		CWT					
124	SQUASH		CWT					
125	TOMATOES (CANNING)	175	CWT	800.00	140,000	9.00	7,200.00	1,260,000
126	TOMATOES (FRESH MARKET)	3,000	TON	30.00	90,000	53.00	1,590.00	4,770,000
127	OTHER VEGETABLES		CWT					
128	TOTAL VEGETABLES	750	CWT	100.00	75,000	29.00	2,900.00	2,175,000
		8,250					2,946.96	24,312,600
137	TOTAL NURSERY	305	$				30,000.00	9,150,000
	SEEDS							
141	ALFALFA		CWT					
142	CLOVER (ALL KINDS)		CWT					
143	CORN		CWT					
144	GRASS (ALL KINDS)		CWT					
145	LETTUCE		CWT					
146	ONION		CWT					
147	PEA		CWT					
148	POTATO (ALL KINDS)		CWT					
149	SUGAR BEET		CWT					
150	OTHER SEED		CWT					
151	TOTAL SEEDS	450	CWT	10.00	4,500	100.00	1,000.00	450,000
		450					1,000.00	450,000
	FRUITS							
161	APPLES	450	TON	11.00	4,950	200.00	2,200.00	990,000
162	APRICOTS	1,550	TON	5.00	7,750	260.00	1,300.00	2,015,000
163	BERRIES (ALL KINDS)		CWT					
164	CHERRIES	250	TON	1.70	425	2,000.00	3,400.00	850,000
165	CITRUS- GRAPEFRUIT		TON					
166	LEMONS AND LIMES		CWT					
167	ORANGES AND TANGERINES		CWT					
168	DATES		TON					
169	GRAPES, TABLE		TON					
170	GRAPES, OTHER	3,450	TON	2.90	10,005	400.00	1,160.00	4,002,000
171	OLIVES		TON					
172	PEACHES		TON					
173	PEARS	600	TON	7.00	4,200	175.00	1,225.00	735,000
174	PRUNES AND PLUMS	200	TON	2.00	400	500.00	1,000.00	200,000
175	OTHER FRUITS		TON					
176	TOTAL FRUITS	6,500					1,352.62	8,792,000
	NUTS							
181	ALMONDS		TON					
182	PECANS		CWT					
183	WALNUTS	2,750	TON	1.10	3,025	800.00	880.00	2,420,000
184	OTHER NUTS		TON					
185	TOTAL NUTS	2,750					880.00	2,420,000
191	FAMILY GARDENS AND ORCHARDS		VAL					
192	TOTAL ALL CROPS	22,355						46,802,260
193	LESS MULTIPLE CROPPED	495						
194	TOTAL HARVESTED CROPLAND AND PASTURE	22,060					2,102.53	46,802,260

CROP PRODUCTION REPORT 1984

PROJECT AND SUBDIVISION: SANTA MARIA
STATE: CALIFORNIA
TYPE OF SERVICE: SUPPLEMENTAL

REGION NO

ACREAGE SUMMARY

		CLASS 1-4	CLASS 5	TOTAL
	LANDS IN IRRIGATION ROTATION (ACRES)			
11	HARVESTED CROPLAND AND PASTURE (EQ. LINE 194)	27,300		27,300
12	CROPLAND NOT HARVESTED AND SOIL BUILDING			
13	ACRES IRRIGATED (LINES 11 AND 12)	27,300		27,300
14	DRY CROPPED, FALLOW, OR IDLE			
15	TOTAL AREA IN IRRIGATION ROTATION (LINES 13 AND 14)	27,300		27,300
	LANDS NOT IN IRRIGATION ROTATION (ACRES)			
16	DRY CROPPED, IDLE, FALLOW OR GRAZED			
17	FARMSTEADS, ROADS, DITCHES, DRAINS	2,140		2,140
18	TOTAL AREA NOT IN IRRIGATION ROTATION (LINES 16 AND 17)	2,140		2,140
19	URBAN AND SUBURBAN LANDS	5,760		5,760
20	TOTAL IRRIGABLE AREA FOR SERVICE (LINES 15 AND 18 AND 19)	35,200		35,200
21	TOTAL IRRIGABLE AREA NOT FOR SERVICE			
22	TOTAL IRRIGABLE AREA (LINES 20 AND 21)			35,200
23	CLASS 6 - TEMPORARILY IRRIGATED			

CROP VALUE SUMMARY

31	GROSS CROP VALUE (EQ LINE 194)		127,174,402
	ADDITIONAL REVENUE-		
33	FEDERAL ASCS PAYMENTS	TOTAL $	
34	SUGAR PROGRAMS	TOTAL $	
35	TOTAL ADDITIONAL REVENUE (LINES 33 AND 34)		
36	TOTAL VALUE (LINES 31 AND 35)		127,174,402
37	TOTAL IRRIGATED ACREAGE (EQ LINE 13)		27,300
38	AVERAGE VALUE PER IRRIGATED ACRE (LINES 36 / 37)		4,658.40

NUMBER OF FARMS AND POPULATION

		NO OF FARMS OPER. UNITS	IRRG. ACRES FOR SERVICE	POPULATION
41	FULL TIME FARMS	458	29,440	12,000
42	PART TIME FARMS			
43	URBAN AND SUBURBAN LANDS (ACRES EQ LINE 19)		5,760	35,000
44	TOTAL (ACRES FROM LINE 20)	458	35,200	47,000

CROP PRODUCTION

ITEM	CROPS HARVESTED IN IRRIGATION ROTATION	ACRES	UNIT	YIELD PER ACRE	YIELD TOTAL	VALUE OF CROPS PER UNIT	VALUE OF CROPS PER ACRE	VALUE OF CROPS TOTAL
	CEREALS							
51	BARLEY		BU					
52	CORN		BU					
53	OATS		BU					
54	RICE		CWT					
56	SORGHUMS (SORGO, KAFFIR, ETC.)		BU					
57	WHEAT		BU					
58	OTHER CEREALS		CWT					
59	TOTAL CEREALS							
	FORAGE							
61	ALFALFA HAY	652	TON	9.60	6,607	110.30	945.97	616,770
62	OTHER HAY	725	TON	2.50	1,813	92.00	230.06	166,796
63	IRRIGATED PASTURE	2,100	AUM	5.00	10,500	15.00	75.00	157,500
66	SILAGE OR ENSILAGE	715	TON	23.00	16,445	27.50	632.50	452,238
66	CROP RESIDUE- BEET TOPS		TON					
67	STUBBLE, STALKS, ETC.		AUM					
68	STRAW (ALL KINDS)		TON					
70	OTHER FORAGE		TON					
71	TOTAL FORAGE	4,192					332.37	1,393,304
	MISC. FIELD CROP							
81	BEANS, DRY AND EDIBLE	2,179	CWT	17.40	37,915	44.68	777.44	1,694,042
82	COTTON, LINT (UPLAND)		BALE					
83	COTTON, SEED (UPLAND)		TON					
84	COTTON, LINT (AM PIMA)		BALE					
85	COTTON, SEED (AM.PIMA)		TON					
86	HOPS		TON					
87	PEPPERMINT		LB					
88	SPEARMINT		LB					
89	SUGAR BEETS	175	TON	26.60	4,655	33.98	903.87	158,177
90	SOYBEANS		BU					
91	OTHER MISC. FIELD CROPS		TON					
92	TOTAL MISC. FIELD CROPS	2,354					786.84	1,852,219

CROP PRODUCTION

ITEM	CROPS HARVESTED IN IRRIGATION ROTATION	ACRES	UNIT	YIELD PER ACRE	YIELD TOTAL	VALUE OF CROPS PER UNIT	VALUE OF CROPS PER ACRE	VALUE OF CROPS TOTAL
	VEGETABLES							
101	ASPARAGUS		CWT					
102	BEANS (PROCESSING)		TON					
103	BEANS (FRESH MARKET)	80	CWT	30.75	2,460	53.00	1,629.75	130,380
104	BROCCOLI	17,962	CWT	110.00	1,975,820	20.03	2,203.30	39,575,675
105	CABBAGE	430	CWT	314.00	135,020	8.91	2,797.74	1,203,028
106	CARROTS	125	CWT	720.00	90,000	7.00	5,040.00	630,000
107	CAULIFLOWER	5,483	CWT	122.00	668,926	24.70	3,013.40	16,522,472
108	CELERY	1,818	CWT	521.00	947,178	10.14	5,282.94	9,604,385
109	CORN, SWEET (PROCESSING)		TON					
110	CORN, SWEET (FRESH MARKET)	21	CWT	140.00	2,940	11.33	1,586.19	33,310
111	CUCUMBERS		CWT					
112	GREENS (KALE, ETC.)		CWT					
113	LETTUCE	6,453	CWT	322.00	2,077,866	10.20	3,284.40	21,194,233
114	MELONS - CANTALOUPE, ETC.		CWT					
115	HONEY BALL, HONEYDEW, ETC.		CWT					
116	WATERMELON		CWT					
117	ONIONS, DRY		CWT					
118	ONIONS, GREEN		CWT					
119	PEAS, GREEN (PROCESSING)		TON					
120	PEAS, GREEN (FRESH MARKET)	394	CWT	43.00	16,942	96.30	4,140.90	1,631,515
121	PEPPERS (ALL KINDS)	659	CWT	38.00	25,042	51.98	1,975.24	1,301,683
122	POTATOES, EARLY	500	CWT	300.00	150,000	7.50	2,250.00	1,125,000
123	POTATOES, LATE		CWT					
124	SQUASH	40	CWT	124.00	4,960	28.00	3,472.00	138,880
125	TOMATOES (CANNING)		TON					
126	TOMATOES (FRESH MARKET)	30	CWT	225.00	6,750	54.00	12,150.00	364,500
127	OTHER VEGETABLES	1,501	CWT	115.00	172,615	22.45	2,581.75	3,875,207
128	TOTAL VEGETABLES	36,496					2,742.01	97,330,288
137	TOTAL NURSERY		M					
	SEEDS							
141	ALFALFA		CWT					
142	CLOVER (ALL KINDS)		CWT					
143	CORN		CWT					
144	GRASS (ALL KINDS)		CWT					
145	LETTUCE		CWT					
146	ONION		CWT					
147	PEA		CWT					
148	POTATO (ALL KINDS)		CWT					
149	SUGAR BEET		CWT					
150	OTHER SEED		CWT					
151	TOTAL SEEDS	2,453	CWT	17.40	42,682	44.68	777.43	1,907,032
		2,453					777.43	1,907,032
	FRUITS							
161	APPLES		TON					
162	APRICOTS		TON					
163	BERRIES (ALL KINDS)	952	CWT	609.00	579,768	42.33	25,778.97	24,541,579
164	CHERRIES		TON					
165	CITRUS- GRAPEFRUIT		CWT					
166	LEMONS AND LIMES		CWT					
167	ORANGES AND TANGERINES		CWT					
168	DATES		TON					
169	GRAPES, TABLE		TON					
170	GRAPES, OTHER		TON					
171	OLIVES		TON					
172	PEACHES		TON					
173	PEARS		TON					
174	PRUNES AND PLUMS		TON					
175	OTHER FRUITS		TON					
176	TOTAL FRUITS	952					25,778.97	24,541,579
	NUTS							
181	ALMONDS		TON					
182	PECANS		CWT					
183	WALNUTS		TON					
184	OTHER NUTS		TON					
185	TOTAL NUTS							
191	FAMILY GARDENS AND ORCHARDS	150	VAL				1,000.00	150,000
192	TOTAL ALL CROPS	45,597						127,174,402
193	LESS MULTIPLE CROPPED	18,297						
194	TOTAL HARVESTED CROPLAND AND PASTURE	27,300					4,658.40	127,174,402

CROP PRODUCTION REPORT 1984

PROJECT AND SUBDIVISION: SOLANO
STATE: CALIFORNIA
TYPE OF SERVICE: SUPPLEMENTAL

REGION NP

ACREAGE SUMMARY

		CLASS 1-4	CLASS 6	TOTAL
	LANDS IN IRRIGATION ROTATION (ACRES)			
11	HARVESTED CROPLAND AND PASTURE (EQ. LINE 194)	56,503		56,503
12	CROPLAND NOT HARVESTED AND SOIL BUILDING	482		482
13	ACRES IRRIGATED (LINES 11 AND 12)	56,985		56,985
14	DRY CROPPED, FALLOW, OR IDLE	5,646		5,646
15	TOTAL AREA IN IRRIGATION ROTATION (LINES 13 AND 14)	62,631		62,631
	LANDS NOT IN IRRIGATION ROTATION (ACRES)			
16	DRY CROPPED, IDLE, FALLOW OR GRAZED	555		555
17	FARMSTEADS, ROADS, DITCHES, DRAINS	4,656		4,656
18	TOTAL AREA NOT IN IRRIGATION ROTATION (LINES 16 AND 17)	5,211		5,211
19	URBAN AND SUBURBAN LANDS	2,724		2,724
20	TOTAL IRRIGABLE AREA FOR SERVICE (LINES 15 AND 18 AND 19)	70,566		70,566
21	TOTAL IRRIGABLE AREA NOT FOR SERVICE			17,994
22	TOTAL IRRIGABLE AREA (LINES 20 AND 21)			88,560
23	CLASS 6 - TEMPORARILY IRRIGATED			

CROP VALUE SUMMARY

31	GROSS CROP VALUE (EQ LINE 194)		54,163,956
	ADDITIONAL REVENUE-		
33	FEDERAL ASCS PAYMENTS	TOTAL $	
34	SUGAR PROGRAMS	TOTAL $	
35	TOTAL ADDITIONAL REVENUE (LINES 33 AND 34)		
36	TOTAL VALUE (LINES 31 AND 35)		54,163,956
37	TOTAL IRRIGATED ACREAGE (EQ LINE 13)		56,985
38	AVERAGE VALUE PER IRRIGATED ACRE (LINES 36 / 37)		950.49

NUMBER OF FARMS AND POPULATION

		NO OF FARMS OPER. UNITS	IRRG. ACRES FOR SERVICE	POPULATION
41	FULL TIME FARMS	523	67,311	2,068
42	PART TIME FARMS	400	10,631	1,700
43	URBAN AND SUBURBAN LANDS (ACRES EQ LINE 19)		2,724	800
44	TOTAL (ACRES FROM LINE 20)	923	70,566	4,268

CROP PRODUCTION

ITEM	CROPS HARVESTED IN IRRIGATION ROTATION	ACRES	UNIT	--- YIELD --- PER ACRE	TOTAL	PER UNIT	--- VALUE OF CROPS --- PER ACRE	TOTAL
	CEREALS							
51	BARLEY	40	BU	73.00	2,920	3.03	221.20	8,848
52	CORN	13,494	BU	125.00	1,686,750	3.36	420.00	5,667,480
53	OATS		BU					
54	RICE		CWT					
56	SORGHUMS (SORGO, KAFFIR, ETC.)		BU					
57	WHEAT	4,558	BU	115.00	524,170	3.54	407.10	1,855,582
58	OTHER CEREALS	70	CWT	70.00	4,900	2.72	190.40	13,328
59	TOTAL CEREALS	18,162					415.44	7,546,218
	FORAGE							
61	ALFALFA HAY	2,289	TON	6.00	13,734	90.00	540.00	1,236,060
62	OTHER HAY	68	TON	2.75	187	60.00	165.00	11,220
63	IRRIGATED PASTURE	3,334	AUM	9.00	30,006	11.00	99.00	330,066
65	SILAGE OR ENSILAGE		TON					
66	CROP RESIDUE- BEET TOPS		TON					
67	STUBBLE, STALKS, ETC.		AUM					
68	STRAW (ALL KINDS)		TON					
70	OTHER FORAGE	395	TON	2.63	1,039	32.50	85.49	33,768
71	TOTAL FORAGE	6,086					264.72	1,611,114
	MISC. FIELD CROP							
81	BEANS, DRY AND EDIBLE	2,003	CWT	22.00	44,066	23.00	506.00	1,013,518
82	COTTON, LINT (UPLAND)		BALE					
83	COTTON, SEED (UPLAND)		TON					
84	COTTON, LINT (AM.PIMA)		BALE					
85	COTTON, SEED (AM.PIMA)		TON					
86	HOPS		TON					
87	PEPPERMINT		LB					
88	SPEARMINT		LB					
89	SUGAR BEETS	10,166	TON	39.00	404,139	25.50	992.90	10,099,613
90	WHEAT		BU					
91	OTHER MISC. FIELD CROPS	167	TON	74.00	12,364	251.02	19,092.55	3,079,080
92	TOTAL MISC. FIELD CROPS	12,336					1,012.22	12,492,361

CROP PRODUCTION

ITEM	CROPS HARVESTED IN IRRIGATION ROTATION	ACRES	UNIT	--- YIELD --- PER ACRE	TOTAL	PER UNIT	--- VALUE OF CROPS --- PER ACRE	TOTAL
	VEGETABLES							
101	ASPARAGUS		CWT					
102	BEANS (PROCESSING)		TON					
103	BEANS (FRESH MARKET)		CWT					
104	BROCCOLI		CWT					
105	CABBAGE		CWT					
106	CARROTS		CWT					
107	CAULIFLOWER		CWT					
108	CELERY		CWT					
109	CORN, SWEET (PROCESSING)		TON					
110	CORN, SWEET (FRESH MARKET)		CWT					
111	CUCUMBERS	307	CWT	80.00	24,560	17.90	1,432.00	439,624
112	GREENS (KALE, ETC.)		CWT					
113	LETTUCE		CWT					
114	MELONS - CANTALOUPE, ETC.		CWT					
115	HONEY BALL, HONEYDEW, ETC.		CWT					
116	WATERMELON		CWT					
117	ONIONS, DRY		CWT					
118	ONIONS, GREEN		CWT					
119	PEAS, GREEN (PROCESSING)		TON					
120	PEAS, GREEN (FRESH MARKET)		CWT					
121	PEPPERS (ALL KINDS)	176	CWT	240.00	42,240	8.00	1,920.00	337,920
122	POTATOES, EARLY		CWT					
123	POTATOES, LATE		CWT					
124	SQUASH		CWT					
125	TOMATOES (CANNING)	4,408	TON	26.00	114,608	52.00	1,352.00	5,959,616
126	TOMATOES (FRESH MARKET)		CWT					
127	OTHER VEGETABLES	264	CWT	70.00	18,480	6.00	420.00	110,880
128	TOTAL VEGETABLES	5,155					1,328.43	6,848,040
137	TOTAL NURSERY	951	$				5,319.76	5,059,088
	SEEDS							
141	ALFALFA		CWT					
142	CLOVER (ALL KINDS)		CWT					
143	CORN		CWT					
144	GRASS (ALL KINDS)		CWT					
145	LETTUCE		CWT					
146	ONION	85	CWT	3.51	298	800.00	2,804.71	238,400
147	PEA		CWT					
148	POTATO (ALL KINDS)		CWT					
149	SUGAR BEET		CWT					
150	OTHER SEED	1,066	CWT	12.16	12,962	175.28	2,129.67	2,270,227
151	TOTAL SEEDS	1,151					2,179.52	2,508,627
	FRUITS							
161	APPLES		TON					
162	APRICOTS	780	TON	65	507	295.00	191.75	149,565
163	BERRIES (ALL KINDS)		CWT					
164	CHERRIES	90	TON	1.20	108	111.10	133.32	11,999
165	CITRUS- GRAPEFRUIT		CWT					
166	LEMONS AND LIMES		CWT					
167	ORANGES AND TANGERINES		CWT					
168	DATES		TON					
169	GRAPES, TABLE		TON					
170	GRAPES, OTHER	963	TON	6.50	6,260	312.50	2,031.41	1,956,260
171	OLIVES		TON					
172	PEACHES	550	TON	8.00	4,400	118.00	944.00	519,200
173	PEARS	2,550	TON	9.00	22,950	104.00	936.00	2,386,800
174	PRUNES AND PLUMS	2,500	TON	2.00	5,000	625.00	1,250.00	3,125,000
175	OTHER FRUITS	67	TON	8.00	536	2,428.57	19,428.57	1,301,714
176	TOTAL FRUITS	7,500					1,260.07	9,450,528
	NUTS							
181	ALMONDS	700	TON	38	266	2,200.00	836.00	588,200
182	PECANS		CWT					
183	WALNUTS	490	TON	1.60	640	1,184.00	1,894.40	757,760
184	OTHER NUTS		TON					
186	TOTAL NUTS	1,190					1,220.67	1,345,960
191	FAMILY GARDENS AND ORCHARDS	78	VAL				1,973.68	150,000
192	TOTAL ALL CROPS	59,906						54,163,956
193	LESS MULTIPLE CROPPED	2,000						
194	TOTAL HARVESTED CROPLAND AND PASTURE	56,903						

CROP PRODUCTION REPORT 1984

PROJECT AND SUBDIVISION: SOUTH SAN JOAQUIN IRRIGATION DISTRICT
STATE: CALIFORNIA
TYPE OF SERVICE: SUPPLEMENTAL

REGION MP

ACREAGE SUMMARY

		CLASS 1-4	CLASS 5	TOTAL
	LANDS IN IRRIGATION ROTATION (ACRES)			
11	HARVESTED CROPLAND AND PASTURE (EQ LINE 194)			
12	CROPLAND NOT HARVESTED AND SOIL BUILDING			
13	ACRES IRRIGATED (LINES 11 AND 12)			
14	DRY CROPPED, FALLOW, OR IDLE			
15	TOTAL AREA IN IRRIGATION ROTATION (LINES 13 AND 14)			
	LANDS NOT IN IRRIGATION ROTATION (ACRES)			
16	DRY CROPPED, IDLE, FALLOW OR GRAZED	71,694		71,694
17	FARMSTEADS, ROADS, DITCHES, DRAINS			
18	TOTAL AREA NOT IN IRRIGATION ROTATION (LINES 16 AND 17)	71,694		71,694
19	URBAN AND SUBURBAN LANDS			
20	TOTAL IRRIGABLE AREA FOR SERVICE (LINES 15 AND 18 AND 19)	71,694		71,694
21	TOTAL IRRIGABLE AREA NOT FOR SERVICE			
22	TOTAL IRRIGABLE AREA (LINES 20 AND 21)			71,694
23	CLASS 6 - TEMPORARILY IRRIGATED			

CROP VALUE SUMMARY

31	GROSS CROP VALUE (EQ LINE 194)	
	ADDITIONAL REVENUE-	
33	FEDERAL ASCS PAYMENTS	TOTAL $
34	SUGAR PROGRAMS	TOTAL $
35	TOTAL ADDITIONAL REVENUE (LINES 33 AND 34)	
36	TOTAL VALUE (LINES 31 AND 35)	
37	TOTAL IRRIGATED ACREAGE (EQ LINE 13)	
38	AVERAGE VALUE PER IRRIGATED ACRE (LINES 36 / 37)	

NUMBER OF FARMS AND POPULATION

		NO OF FARMS OPER. UNITS	IRRG. ACRES FOR SERVICE	POPULATION
41	FULL TIME FARMS	2,760	67,969	15,250
42	PART TIME FARMS	550	3,725	2,825
43	URBAN AND SUBURBAN LANDS (ACRES EQ LINE 19)			
44	TOTAL (ACRES FROM LINE 20)	3,310	71,694	18,075

CROP PRODUCTION

ITEM	CROPS HARVESTED IN IRRIGATION ROTATION	ACRES	UNIT	YIELD PER ACRE	YIELD TOTAL	VALUE OF CROPS PER UNIT	VALUE OF CROPS PER ACRE	VALUE OF CROPS TOTAL
	CEREALS							
51	BARLEY		BU					
52	CORN		BU					
53	OATS		BU					
54	RICE		CWT					
56	SORGHUMS (SORGO, KAFFIR, ETC)		BU					
57	WHEAT		BU					
58	OTHER CEREALS		CWT					
59	TOTAL CEREALS							
	FORAGE							
61	ALFALFA HAY		TON					
62	OTHER HAY		TON					
63	IRRIGATED PASTURE		AUM					
65	SILAGE OR ENSILAGE		TON					
66	CROP RESIDUE- BEET TOPS		TON					
67	STUBBLE, STALKS, ETC.		AUM					
68	STRAW (ALL KINDS)		TON					
70	OTHER FORAGE		TON					
71	TOTAL FORAGE							
	MISC. FIELD CROP							
81	BEANS, DRY AND EDIBLE		CWT					
82	COTTON, LINT (UPLAND)		BALE					
83	COTTON, SEED (UPLAND)		TON					
84	COTTON, LINT (AM.PIMA)		BALE					
85	COTTON, SEED (AM.PIMA)		TON					
86	HOPS		TON					
87	PEPPERMINT		LB					
88	SPEARMINT		LB					
89	SUGAR BEETS		TON					
90	SOYBEANS		BU					
91	OTHER MISC. FIELD CROPS		TON					
92	TOTAL MISC. FIELD CROPS							

CROP PRODUCTION

ITEM	CROPS HARVESTED IN IRRIGATION ROTATION	ACRES	UNIT	YIELD PER ACRE	YIELD TOTAL	VALUE OF CROPS PER UNIT	VALUE OF CROPS PER ACRE	VALUE OF CROPS TOTAL
	VEGETABLES							
101	ASPARAGUS		CWT					
102	BEANS (PROCESSING)		TON					
103	BEANS (FRESH MARKET)		CWT					
104	BROCCOLI		CWT					
105	CABBAGE		CWT					
106	CARROTS		CWT					
107	CAULIFLOWER		CWT					
108	CELERY		CWT					
109	CORN, SWEET (PROCESSING)		TON					
110	CORN, SWEET (FRESH MARKET)		CWT					
111	CUCUMBERS		CWT					
112	GREENS (KALE, ETC)		CWT					
113	LETTUCE		CWT					
114	MELONS - CANTALOUPE, ETC.		CWT					
115	HONEY BALL, HONEYDEW, ETC		CWT					
116	WATERMELON		CWT					
117	ONIONS, DRY		CWT					
118	ONIONS, GREEN		CWT					
119	PEAS, GREEN (PROCESSING)		TON					
120	PEAS, GREEN (FRESH MARKET)		CWT					
121	PEPPERS (ALL KINDS)		CWT					
122	POTATOES, EARLY		CWT					
123	POTATOES, LATE		CWT					
124	SQUASH		CWT					
125	TOMATOES (CANNING)		TON					
126	TOMATOES (FRESH MARKET)		CWT					
127	OTHER VEGETABLES		CWT					
128	TOTAL VEGETABLES							
137	TOTAL NURSERY		M					
	SEEDS							
141	ALFALFA		CWT					
142	CLOVER (ALL KINDS)		CWT					
143	CORN		CWT					
144	GRASS (ALL KINDS)		CWT					
146	LETTUCE		CWT					
146	ONION		CWT					
147	PEA		CWT					
148	POTATO (ALL KINDS)		CWT					
149	SUGAR BEET		CWT					
150	OTHER SEED		CWT					
151	TOTAL SEEDS							
	FRUITS							
161	APPLES		TON					
162	APRICOTS		TON					
163	BERRIES (ALL KINDS)		CWT					
164	CHERRIES		TON					
165	CITRUS- GRAPEFRUIT		CWT					
166	LEMONS AND LIMES		CWT					
167	ORANGES AND TANGERINES		CWT					
168	DATES		TON					
169	GRAPES, TABLE		TON					
170	GRAPES, OTHER		TON					
171	OLIVES		TON					
172	PEACHES		TON					
173	PEARS		TON					
174	PRUNES AND PLUMS		TON					
175	OTHER FRUITS		TON					
176	TOTAL FRUITS							
	NUTS							
181	ALMONDS		TON					
182	PECANS		CWT					
183	WALNUTS		TON					
184	OTHER NUTS		TON					
185	TOTAL NUTS							
191	FAMILY GARDENS AND ORCHARDS		VAL					
192	TOTAL ALL CROPS							
193	LESS MULTIPLE CROPPED							
194	TOTAL HARVESTED CROPLAND AND PASTURE							

CROP PRODUCTION REPORT 1984

PROJECT AND SUBDIVISION: SOUTH SUTTER WATER DISTRICT
STATE: CALIFORNIA
TYPE OF SERVICE: SUPPLEMENTAL

REGION 6P

ACREAGE SUMMARY

	LANDS IN IRRIGATION ROTATION (ACRES)	CLASS 1-4	CLASS 5	TOTAL
11	HARVESTED CROPLAND AND PASTURE (EQ. LINE 104)	22,327		22,327
12	CROPLAND NOT HARVESTED AND SOIL BUILDING			
13	ACRES IRRIGATED (LINES 11 AND 12)	22,327		22,327
14	DRY CROPPED, FALLOW, OR IDLE	15,700		15,700
15	TOTAL AREA IN IRRIGATION ROTATION (LINES 13 AND 14)	38,027		38,027
	LANDS NOT IN IRRIGATION ROTATION (ACRES)			
16	DRY CROPPED, IDLE, FALLOW OR GRAZED			
17	FARMSTEADS, ROADS, DITCHES, DRAINS	3,960		3,960
18	TOTAL AREA NOT IN IRRIGATION ROTATION (LINES 16 AND 17)	1,210		1,210
19	URBAN AND SUBURBAN LANDS	5,170		5,170
20	TOTAL IRRIGABLE AREA FOR SERVICE (LINES 15 AND 18 AND 19)	43,197		43,197
21	TOTAL IRRIGABLE AREA NOT FOR SERVICE			13,207
22	TOTAL IRRIGABLE AREA (LINES 20 AND 21)			56,404
23	CLASS 6 - TEMPORARILY IRRIGATED			

CROP VALUE SUMMARY

31	GROSS CROP VALUE (EQ LINE 104)		9,663,324
	ADDITIONAL REVENUE-		
33	FEDERAL ASCS PAYMENTS	TOTAL $	
34	SUGAR PROGRAMS	TOTAL $	
35	TOTAL ADDITIONAL REVENUE (LINES 33 AND 34)		
36	TOTAL VALUE (LINES 31 AND 35)		9,663,324
37	TOTAL IRRIGATED ACREAGE (EQ LINE 13)		22,327
38	AVERAGE VALUE PER IRRIGATED ACRE (LINES 36 / 37)		432.81

NUMBER OF FARMS AND POPULATION

		NO OF FARMS OPER. UNITS	IRRG. ACRES FOR SERVICE	POPULATION
41	FULL TIME FARMS	152	43,197	1,037
42	PART TIME FARMS			
43	URBAN AND SUBURBAN LANDS (ACRES EQ LINE 19)			
44	TOTAL (ACRES FROM LINE 20)	152	43,197	1,037

CROP PRODUCTION

ITEM	CROPS HARVESTED IN IRRIGATION ROTATION	ACRES	UNIT	YIELD PER ACRE	YIELD TOTAL	VALUE PER UNIT	VALUE PER ACRE	VALUE TOTAL
	CEREALS							
51	BARLEY		BU					
52	CORN	280	BU	120.00	33,600	3.05	366.00	102,480
53	OATS		BU					
54	RICE	16,875	CWT	62.00	1,046,250	6.60	409.20	6,905,250
56	SORGHUMS (SORGO, KAFFIR, ETC.)	120	BU	72.00	8,640	2.84	204.48	24,538
57	WHEAT		BU					
58	OTHER CEREALS		CWT					
59	TOTAL CEREALS	17,275					407.08	7,032,268
	FORAGE							
61	ALFALFA HAY		TON					
62	OTHER HAY		TON					
63	IRRIGATED PASTURE		TON					
66	SILAGE OR ENSILAGE	1,851	AUM	9.00	14,808	12.00	96.00	177,696
66	CROP RESIDUE- BEET TOPS		TON					
67	STUBBLE, STALKS, ETC.		TON					
68	STRAW (ALL KINDS)		AUM					
70	OTHER FORAGE		TON					
71	TOTAL FORAGE		TON					
		1,851					96.00	177,696
	MISC. FIELD CROP							
91	BEANS, DRY AND EDIBLE		CWT					
92	COTTON, LINT (UPLAND)		BALE					
93	COTTON, SEED (UPLAND)		TON					
94	COTTON, LINT (AM.PIMA)		BALE					
95	COTTON, SEED (AM.PIMA)		TON					
96	HOPS		TON					
97	PEPPERMINT		LB					
98	SPEARMINT		LB					
99	SUGAR BEETS		TON					
100	SAFFLOWER		BU					
101	OTHER MISC. FIELD CROPS		TON					
102	TOTAL MISC. FIELD CROPS							

CROP PRODUCTION

ITEM	CROPS HARVESTED IN IRRIGATION ROTATION	ACRES	UNIT	YIELD PER ACRE	YIELD TOTAL	VALUE PER UNIT	VALUE PER ACRE	VALUE TOTAL
	VEGETABLES							
101	ASPARAGUS		CWT					
102	BEANS (PROCESSING)		TON					
103	BEANS (FRESH MARKET)		CWT					
104	BROCCOLI		CWT					
105	CABBAGE		CWT					
106	CARROTS		CWT					
107	CAULIFLOWER		CWT					
108	CELERY		CWT					
109	CORN, SWEET (PROCESSING)		TON					
110	CORN, SWEET (FRESH MARKET)		CWT					
111	CUCUMBERS		CWT					
112	GREENS (KALE, ETC.)		CWT					
113	LETTUCE		CWT					
114	MELONS - CANTALOUPE, ETC.		CWT					
115	HONEY BALL, HONEYDEW, ETC.		CWT					
116	WATERMELON		CWT					
117	ONIONS, DRY		CWT					
118	ONIONS, GREEN		CWT					
119	PEAS, GREEN (PROCESSING)		TON					
120	PEAS, GREEN (FRESH MARKET)		CWT					
121	PEPPERS (ALL KINDS)		CWT					
122	POTATOES, EARLY		CWT					
123	POTATOES, LATE		CWT					
124	SQUASH		CWT					
125	TOMATOES (CANNING)		TON					
126	TOMATOES (FRESH MARKET)		CWT					
127	OTHER VEGETABLES		CWT					
128	TOTAL VEGETABLES							
137	TOTAL NURSERY		M					
	SEEDS							
141	ALFALFA		CWT					
142	CLOVER (ALL KINDS)		CWT					
143	CORN		CWT					
144	GRASS (ALL KINDS)		CWT					
145	LETTUCE		CWT					
146	ONION		CWT					
147	PEA		CWT					
148	POTATO (ALL KINDS)		CWT					
149	SUGAR BEET		CWT					
150	OTHER SEED		CWT					
151	TOTAL SEEDS							
	FRUITS							
161	APPLES		TON					
162	APRICOTS		TON					
163	BERRIES (ALL KINDS)		CWT					
164	CHERRIES		TON					
165	CITRUS- GRAPEFRUIT		CWT					
166	LEMONS AND LIMES		CWT					
167	ORANGES AND TANGERINES		CWT					
168	DATES		TON					
169	GRAPES, TABLE		TON					
170	GRAPES, OTHER		TON					
171	OLIVES		TON					
172	PEACHES	216	TON	13.70	2,946	180.00	2,466.42	530,380
173	PEARS	25	TON	12.00	300	132.00	1,584.00	39,600
174	PRUNES AND PLUMS	135	TON	1.60	216	630.00	1,008.00	136,080
175	OTHER FRUITS		TON					
176	TOTAL FRUITS	375					1,882.56	706,980
	NUTS							
181	ALMONDS	120	TON	.60	60	1,700.00	850.00	102,000
182	PECANS		CWT					
183	WALNUTS	2,706	TON	.60	2,165	780.00	468.00	1,648,480
184	OTHER NUTS		TON					
185	TOTAL NUTS	2,826					618.33	1,747,480
191	FAMILY GARDENS AND ORCHARDS		VAL					
192	TOTAL ALL CROPS	22,327						9,663,324
193	LESS MULTIPLE CROPPED							0,000,000
194	TOTAL HARVESTED CROPLAND AND PASTURE	22,327					432.81	9,663,324

CROP PRODUCTION REPORT 1984

PROJECT AND SUBDIVISION: TEHACHAPI-CUMMINGS COUNTY WATER DISTRICT
STATE: CALIFORNIA
TYPE OF SERVICE: SUPPLEMENTAL

REGION NP

ACREAGE SUMMARY

		CLASS 1-4	CLASS 5	TOTAL
	LANDS IN IRRIGATION ROTATION (ACRES)			
11	HARVESTED CROPLAND AND PASTURE (EQ LINE 194)			
12	CROPLAND NOT HARVESTED AND SOIL BUILDING			
13	ACRES IRRIGATED (LINES 11 AND 12)			
14	DRY CROPPED, FALLOW, OR IDLE			
15	TOTAL AREA IN IRRIGATION ROTATION (LINES 13 AND 14)			
	LANDS NOT IN IRRIGATION ROTATION (ACRES)			
16	DRY CROPPED, IDLE, FALLOW OR GRAZED	11,029		11,029
17	FARMSTEADS, ROADS, DITCHES, DRAINS			
18	TOTAL AREA NOT IN IRRIGATION ROTATION (LINES 16 AND 17)	11,029		11,029
19	URBAN AND SUBURBAN LANDS			
20	TOTAL IRRIGABLE AREA FOR SERVICE (LINES 15 AND 18 AND 19)	11,029		11,029
21	TOTAL IRRIGABLE AREA NOT FOR SERVICE			
22	TOTAL IRRIGABLE AREA (LINES 20 AND 21)			11,029
23	CLASS 6 - TEMPORARILY IRRIGATED			

CROP VALUE SUMMARY

31	GROSS CROP VALUE (EQ LINE 194)	
	ADDITIONAL REVENUE-	
33	FEDERAL ASCS PAYMENTS	TOTAL $
34	SUGAR PROGRAMS	TOTAL $
36	TOTAL ADDITIONAL REVENUE (LINES 33 AND 34)	
36	TOTAL VALUE (LINES 31 AND 35)	
37	TOTAL IRRIGATED ACREAGE (EQ LINE 13)	
38	AVERAGE VALUE PER IRRIGATED ACRE (LINES 36 / 37)	

NUMBER OF FARMS AND POPULATION

		NO OF FARMS OPER. UNITS	IRRG. ACRES FOR SERVICE	POPULATION
41	FULL TIME FARMS	33	8,061	85
42	PART TIME FARMS	18	2,968	55
43	URBAN AND SUBURBAN LANDS (ACRES EQ LINE 19)			
44	TOTAL (ACRES FROM LINE 20)	51	11,029	140

CROP PRODUCTION

ITEM	CROPS HARVESTED IN IRRIGATION ROTATION	ACRES	UNIT	YIELD PER ACRE	YIELD TOTAL	VALUE OF CROPS PER UNIT	VALUE OF CROPS PER ACRE	VALUE OF CROPS TOTAL
	CEREALS							
61	BARLEY		BU					
62	CORN		BU					
63	OATS		BU					
64	RICE		CWT					
66	SORGHUMS (SORGO, KAFFIR, ETC.)		BU					
67	WHEAT		BU					
68	OTHER CEREALS		CWT					
69	TOTAL CEREALS							
	FORAGE							
61	ALFALFA HAY		TON					
62	OTHER HAY		TON					
63	IRRIGATED PASTURE		AUM					
65	SILAGE OR ENSILAGE		TON					
66	CROP RESIDUE- BEET TOPS		TON					
67	STUBBLE, STALKS, ETC.		AUM					
68	STRAW (ALL KINDS)		TON					
70	OTHER FORAGE		TON					
71	TOTAL FORAGE							
	MISC. FIELD CROP							
61	BEANS, DRY AND EDIBLE		CWT					
62	COTTON, LINT (UPLAND)		BALE					
63	COTTON, SEED (UPLAND)		TON					
64	COTTON, LINT (AM.PIMA)		BALE					
65	COTTON, SEED (AM.PIMA)		TON					
66	HOPS		TON					
67	PEPPERMINT		LB					
68	SPEARMINT		LB					
69	SUGAR BEETS		TON					
90	SOYBEANS		BU					
91	OTHER MISC. FIELD CROPS		TON					
92	TOTAL MISC. FIELD CROPS							

CROP PRODUCTION

ITEM	CROPS HARVESTED IN IRRIGATION ROTATION	ACRES	UNIT	YIELD PER ACRE	YIELD TOTAL	VALUE OF CROPS PER UNIT	VALUE OF CROPS PER ACRE	VALUE OF CROPS TOTAL
	VEGETABLES							
101	ASPARAGUS		CWT					
102	BEANS (PROCESSING)		TON					
103	BEANS (FRESH MARKET)		CWT					
104	BROCCOLI		CWT					
105	CABBAGE		CWT					
106	CARROTS		CWT					
107	CAULIFLOWER		CWT					
108	CELERY		CWT					
109	CORN, SWEET,(PROCESSING)		TON					
110	CORN, SWEET (FRESH MARKET)		CWT					
111	CUCUMBERS		CWT					
112	GREENS (KALE, ETC.)		CWT					
113	LETTUCE		CWT					
114	MELONS - CANTALOUPE, ETC.		CWT					
115	HONEY BALL, HONEYDEW, ETC.		CWT					
116	WATERMELON		CWT					
117	ONIONS, DRY		CWT					
118	ONIONS, GREEN		CWT					
119	PEAS, GREEN (PROCESSING)		TON					
120	PEAS, GREEN (FRESH MARKET)		CWT					
121	PEPPERS (ALL KINDS)		CWT					
122	POTATOES, EARLY		CWT					
123	POTATOES, LATE		CWT					
124	SQUASH		CWT					
125	TOMATOES (CANNING)		TON					
126	TOMATOES (FRESH MARKET)		CWT					
127	OTHER VEGETABLES		CWT					
128	TOTAL VEGETABLES							
137	TOTAL NURSERY		M					
	SEEDS							
141	ALFALFA		CWT					
142	CLOVER (ALL KINDS)		CWT					
143	CORN		CWT					
144	GRASS (ALL KINDS)		CWT					
145	LETTUCE		CWT					
146	ONION		CWT					
147	PEA		CWT					
148	POTATO (ALL KINDS)		CWT					
149	SUGAR BEET		CWT					
150	OTHER SEED		CWT					
151	TOTAL SEEDS							
	FRUITS							
161	APPLES		TON					
162	APRICOTS		TON					
163	BERRIES (ALL KINDS)		CWT					
164	CHERRIES		TON					
165	CITRUS- GRAPEFRUIT		CWT					
166	LEMONS AND LIMES		CWT					
167	ORANGES AND TANGERINES		CWT					
168	DATES		TON					
169	GRAPES, TABLE		TON					
170	GRAPES, OTHER		TON					
171	OLIVES		TON					
172	PEACHES		TON					
173	PEARS		TON					
174	PRUNES AND PLUMS		TON					
175	OTHER FRUITS		TON					
176	TOTAL FRUITS							
	NUTS							
181	ALMONDS		TON					
182	PECANS		CWT					
183	WALNUTS		TON					
184	OTHER NUTS		TON					
185	TOTAL NUTS							
191	FAMILY GARDENS AND ORCHARDS		VAL					
192	TOTAL ALL CROPS							
193	LESS MULTIPLE CROPPED							
194	TOTAL HARVESTED CROPLAND AND PASTURE							

CROP PRODUCTION REPORT 1984

PROJECT AND SUBDIVISION: TRUCKEE STORAGE
STATE: NEVADA
TYPE OF SERVICE: SUPPLEMENTAL

REGION MP

ACREAGE SUMMARY

		CLASS 1-4	CLASS 5	TOTAL
	LANDS IN IRRIGATION ROTATION (ACRES)			
11	HARVESTED CROPLAND AND PASTURE (EQ LINE 194)	11,430		11,430
12	CROPLAND NOT HARVESTED AND SOIL BUILDING			
13	ACRES IRRIGATED (LINES 11 AND 12)	11,430		11,430
14	DRY CROPPED, FALLOW, OR IDLE	1,500		1,500
15	TOTAL AREA IN IRRIGATION ROTATION (LINES 13 AND 14)	12,930		12,930
	LANDS NOT IN IRRIGATION ROTATION (ACRES)			
16	DRY CROPPED, IDLE, FALLOW OR GRAZED			
17	FARMSTEADS, ROADS, DITCHES, DRAINS	1,520		1,520
18	TOTAL AREA NOT IN IRRIGATION ROTATION (LINES 16 AND 17)	1,520		1,520
19	URBAN AND SUBURBAN LANDS	14,530		14,530
20	TOTAL IRRIGABLE AREA FOR SERVICE (LINES 15 AND 18 AND 19)	28,980		28,980
21	TOTAL IRRIGABLE AREA NOT FOR SERVICE			
22	TOTAL IRRIGABLE AREA (LINES 20 AND 21)			28,980
23	CLASS 6 - TEMPORARILY IRRIGATED			

CROP VALUE SUMMARY

31	GROSS CROP VALUE (EQ LINE 194)		3,559,970
	ADDITIONAL REVENUE-		
33	FEDERAL ASCS PAYMENTS	TOTAL $	
34	SUGAR PROGRAMS	TOTAL $	
35	TOTAL ADDITIONAL REVENUE (LINES 33 AND 34)		
36	TOTAL VALUE (LINES 31 AND 35)		
37	TOTAL IRRIGATED ACREAGE (EQ LINE 13)		3,559,970 / 11,430
38	AVERAGE VALUE PER IRRIGATED ACRE (LINES 36 / 37)		311.46

NUMBER OF FARMS AND POPULATION

		NO OF FARMS OPER.	UNITS	IRRG. ACRES FOR SERVICE	POPULATION
41	FULL TIME FARMS		100	13,330	350
42	PART TIME FARMS		100	1,120	300
43	URBAN AND SUBURBAN LANDS (ACRES EQ LINE 19)			14,530	122,000
44	TOTAL (ACRES FROM LINE 20)		200	28,980	122,650

CROP PRODUCTION

ITEM	CROPS HARVESTED IN IRRIGATION ROTATION	ACRES	UNIT	YIELD PER ACRE	YIELD TOTAL	VALUE OF CROPS PER UNIT	VALUE OF CROPS PER ACRE	VALUE OF CROPS TOTAL
	CEREALS							
51	BARLEY		BU					
52	CORN		BU					
53	OATS		BU					
54	RICE		CWT					
56	SORGHUMS (SORGO, KAFFIR, ETC.)		BU					
57	WHEAT	200	BU	70.00	14,000	3.66	256.20	51,240
58	OTHER CEREALS		CWT					
59	TOTAL CEREALS	200					256.20	51,240
	FORAGE							
61	ALFALFA HAY	3,425	TON	4.50	15,413	85.00	382.51	1,310,105
62	OTHER HAY	3,380	TON	3.50	11,830	60.00	210.00	709,800
63	IRRIGATED PASTURE	3,800	AUM	8.50	32,300	10.25	87.13	331,075
65	SILAGE OR ENSILAGE		TON					
66	CROP RESIDUE- BEET TOPS		TON					
67	STUBBLE, STALKS, ETC.		AUM					
68	STRAW (ALL KINDS)		TON					
70	OTHER FORAGE		TON					
71	TOTAL FORAGE	10,606					221.69	2,350,980
	MISC. FIELD CROP							
81	BEANS, DRY AND EDIBLE		CWT					
82	COTTON, LINT (UPLAND)		BALE					
83	COTTON, SEED (UPLAND)		TON					
84	COTTON, LINT (AM.PIMA)		BALE					
85	COTTON, SEED (AM.PIMA)		TON					
86	HOPS		TON					
87	PEPPERMINT		LB					
88	SPEARMINT		LB					
89	SUGAR BEETS		TON					
90	SOYBEANS		BU					
91	OTHER SEED, FIELD CROPS		TON					
99	TOTAL SEED, FIELD CROPS							

CROP PRODUCTION

ITEM	CROPS HARVESTED IN IRRIGATION ROTATION	ACRES	UNIT	YIELD PER ACRE	YIELD TOTAL	VALUE OF CROPS PER UNIT	VALUE OF CROPS PER ACRE	VALUE OF CROPS TOTAL
	VEGETABLES							
101	ASPARAGUS		CWT					
102	BEANS (PROCESSING)		TON					
103	BEANS (FRESH MARKET)		CWT					
104	BROCCOLI		CWT					
105	CABBAGE		CWT					
106	CARROTS		CWT					
107	CAULIFLOWER		CWT					
108	CELERY		CWT					
109	CORN, SWEET (PROCESSING)		TON					
110	CORN, SWEET (FRESH MARKET)	60	CWT	100.00	6,000	11.00	1,100.00	66,000
111	CUCUMBERS		CWT					
112	GREENS (KALE, ETC.)		CWT					
113	LETTUCE		CWT					
114	MELONS - CANTALOUPE, ETC.		CWT					
115	HONEY BALL, HONEYDEW, ETC.		CWT					
116	WATERMELON		CWT					
117	ONIONS, DRY	200	CWT	300.00	60,000	13.00	3,900.00	780,000
118	ONIONS, GREEN		CWT					
119	PEAS, GREEN (PROCESSING)		TON					
120	PEAS, GREEN (FRESH MARKET)		CWT					
121	PEPPERS (ALL KINDS)		CWT					
122	POTATOES, EARLY		CWT					
123	POTATOES, LATE	50	CWT	285.00	14,250	6.00	1,710.00	85,500
124	SQUASH		CWT					
125	TOMATOES (CANNING)		TON					
126	TOMATOES (FRESH MARKET)		CWT					
127	OTHER VEGETABLES	45	CWT	70.00	3,150	45.00	3,150.00	141,750
128	TOTAL VEGETABLES	375					2,920.67	1,095,250
137	TOTAL NURSERY		M					
	SEEDS							
141	ALFALFA		CWT					
142	CLOVER (ALL KINDS)		CWT					
143	CORN		CWT					
144	GRASS (ALL KINDS)		CWT					
145	LETTUCE		CWT					
146	ONION		CWT					
147	PEA		CWT					
148	POTATO (ALL KINDS)		CWT					
149	SUGAR BEET		CWT					
150	OTHER SEED		CWT					
151	TOTAL SEEDS							
	FRUITS							
161	APPLES		TON					
162	APRICOTS		TON					
163	BERRIES (ALL KINDS)		CWT					
164	CHERRIES		TON					
165	CITRUS- GRAPEFRUIT		CWT					
166	LEMONS AND LIMES		CWT					
167	ORANGES AND TANGERINES		CWT					
168	DATES		TON					
169	GRAPES, TABLE		TON					
170	GRAPES, OTHER		TON					
171	OLIVES		TON					
172	PEACHES		TON					
173	PEARS		TON					
174	PRUNES AND PLUMS		TON					
175	OTHER FRUITS		TON					
176	TOTAL FRUITS							
	NUTS							
181	ALMONDS		TON					
182	PECANS		CWT					
183	WALNUTS		TON					
184	OTHER NUTS		TON					
185	TOTAL NUTS							
191	FAMILY GARDENS AND ORCHARDS	250	VAL				250.00	62,500
192	TOTAL ALL CROPS	11,430						3,569,970
193	LESS MULTIPLE CROPPED							
194	TOTAL HARVESTED CROPLAND AND PASTURE	11,430					312.42	3,569,970

CROP PRODUCTION REPORT 1984

PROJECT AND SUBDIVISION: VENTURA RIVER
STATE: CALIFORNIA
TYPE OF SERVICE: FULL,SUPPLEMENTAL

REGION NP

ACREAGE SUMMARY

		CLASS 1-4	CLASS 5	TOTAL
	LANDS IN IRRIGATION ROTATION (ACRES)			
11	HARVESTED CROPLAND AND PASTURE (EQ LINE 194)	5,148		5,148
12	CROPLAND NOT HARVESTED AND SOIL BUILDING	396		396
13	ACRES IRRIGATED (LINES 11 AND 12)	5,544		5,544
14	DRY CROPPED, FALLOW, OR IDLE			
15	TOTAL AREA IN IRRIGATION ROTATION (LINES 13 AND 14)	5,544		5,544
	LANDS NOT IN IRRIGATION ROTATION (ACRES)			
16	DRY CROPPED, IDLE, FALLOW OR GRAZED	6,856		6,856
17	FARMSTEADS, ROADS, DITCHES, DRAINS	545		545
18	TOTAL AREA NOT IN IRRIGATION ROTATION (LINES 16 AND 17)	7,401		7,401
19	URBAN AND SUBURBAN LANDS	1,300		1,300
20	TOTAL IRRIGABLE AREA FOR SERVICE (LINES 15 AND 18 AND 19)	15,245		15,245
21	TOTAL IRRIGABLE AREA NOT FOR SERVICE			
22	TOTAL IRRIGABLE AREA (LINES 20 AND 21)			15,245
23	CLASS 6 - TEMPORARILY IRRIGATED			

CROP VALUE SUMMARY

31	GROSS CROP VALUE (EQ LINE 194)		13,865,942
	ADDITIONAL REVENUE-		
33	FEDERAL ASCS PAYMENTS	TOTAL $	
34	SUGAR PROGRAMS	TOTAL $	
35	TOTAL ADDITIONAL REVENUE (LINES 33 AND 34)		
36	TOTAL VALUE (LINES 31 AND 35)		13,865,942
37	TOTAL IRRIGATED ACREAGE (EQ LINE 13)		6,544
38	AVERAGE VALUE PER IRRIGATED ACRE (LINES 36 / 37)		2,118.88

NUMBER OF FARMS AND POPULATION

		NO OF FARMS OPER. UNITS	IRRG. ACRES FOR SERVICE	POPULATION
41	FULL TIME FARMS	165	13,945	484
42	PART TIME FARMS			
43	URBAN AND SUBURBAN LANDS (ACRES EQ LINE 19)		1,300	6,800
44	TOTAL (ACRES FROM LINE 20)	165	15,245	7,284

CROP PRODUCTION

ITEM	CROPS HARVESTED IN IRRIGATION ROTATION	ACRES	UNIT	--- YIELD --- PER ACRE	TOTAL	PER UNIT	--- VALUE OF CROPS --- PER ACRE	TOTAL
	CEREALS							
51	BARLEY		BU					
52	CORN		BU					
53	OATS		BU					
54	RICE		CWT					
56	SORGHUMS (SORGO, KAFFIR, ETC.)		BU					
57	WHEAT		BU					
58	OTHER CEREALS		CWT					
59	TOTAL CEREALS							
	FORAGE							
61	ALFALFA HAY	40	TON	3.00	120	86.00	258.00	10,320
62	OTHER HAY	261	TON	1.70	427	65.00	110.58	27,755
63	IRRIGATED PASTURE	116	AUM	10.00	1,160	12.00	120.00	13,920
66	SILAGE OR ENSILAGE		TON					
66	CROP RESIDUE- BEET TOPS		TON					
67	STUBBLE, STALKS, ETC.		AUM					
68	STRAW (ALL KINDS)		TON					
70	OTHER FORAGE		TON					
71	TOTAL FORAGE	40/					127.75	51,995
	MISC. FIELD CROP							
81	BEANS, DRY AND EDIBLE		CWT					
82	COTTON, LINT (UPLAND)		BALE					
83	COTTON, SEED (UPLAND)		TON					
84	COTTON, LINT (AM.PIMA)		BALE					
85	COTTON, SEED (AM.PIMA)		TON					
86	HOPS		TON					
87	PEPPERMINT		LB					
88	SPEARMINT		LB					
89	SUGAR BEETS		TON					
90	SOYBEANS		BU					
91	OTHER MISC. FIELD CROPS		TON					
92	TOTAL MISC. FIELD CROPS							

CROP PRODUCTION

ITEM	CROPS HARVESTED IN IRRIGATION ROTATION	ACRES	UNIT	--- YIELD --- PER ACRE	TOTAL	PER UNIT	--- VALUE OF CROPS --- PER ACRE	TOTAL
	VEGETABLES							
101	ASPARAGUS		CWT					
102	BEANS (PROCESSING)		TON					
103	BEANS (FRESH MARKET)		CWT					
104	BROCCOLI		CWT					
105	CABBAGE		CWT					
106	CARROTS		CWT					
107	CAULIFLOWER		CWT					
108	CELERY		CWT					
109	CORN, SWEET (PROCESSING)		TON					
110	CORN, SWEET (FRESH MARKET)		CWT					
111	CUCUMBERS		CWT					
112	GREENS (KALE, ETC.)		CWT					
113	LETTUCE		CWT					
114	MELONS - CANTALOUPE, ETC.		CWT					
115	HONEY BALL, HONEYDEW, ETC.		CWT					
116	WATERMELON		CWT					
117	ONIONS, DRY		CWT					
118	ONIONS, GREEN		CWT					
119	PEAS, GREEN (PROCESSING)		TON					
120	PEAS, GREEN (FRESH MARKET)		CWT					
121	PEPPERS (ALL KINDS)		CWT					
122	POTATOES, EARLY		CWT					
123	POTATOES, LATE		CWT					
124	SQUASH		CWT					
125	TOMATOES (CANNING)		TON					
126	TOMATOES (FRESH MARKET)		CWT					
127	OTHER VEGETABLES		CWT					
128	TOTAL VEGETABLES							
137	TOTAL NURSERY	63	M				1,500.00	79,500
	SEEDS							
141	ALFALFA		CWT					
142	CLOVER (ALL KINDS)		CWT					
143	CORN		CWT					
144	GRASS (ALL KINDS)		CWT					
145	LETTUCE		CWT					
146	ONION		CWT					
147	PEA		CWT					
148	POTATO (ALL KINDS)		CWT					
149	SUGAR BEET		CWT					
150	OTHER SEED		CWT					
151	TOTAL SEEDS							
	FRUITS							
161	APPLES	22	TON	1.09	24	450.00	490.91	10,800
162	APRICOTS		TON					
163	BERRIES (ALL KINDS)		CWT					
164	CHERRIES		TON					
165	CITRUS- GRAPEFRUIT	228	CWT	420.72	95,924	4.70	1,977.38	450,843
166	LEMONS AND LIMES	313	CWT	915.59	286,580	10.00	9,186.91	2,868,800
167	ORANGES AND TANGERINES	1,977	CWT	526.85	1,041,591	9.30	4,899.75	9,686,787
168	DATES		TON					
169	GRAPES, TABLE	6	TON	1.67	10	500.00	833.33	5,000
170	GRAPES, OTHER		TON					
171	OLIVES		TON					
172	PEACHES		TON					
173	PEARS		TON					
174	PRUNES AND PLUMS		TON					
175	OTHER FRUITS	2,965	TON	3.41	10,114	54.45	185.74	550,707
176	TOTAL FRUITS	5,511					2,462.34	13,569,047
	NUTS							
181	ALMONDS		TON					
182	PECANS		CWT					
183	WALNUTS	145	TON	1.23	179	730.00	864.14	125,300
184	OTHER NUTS		TON					
185	TOTAL NUTS	145					864.14	125,300
191	FAMILY GARDENS AND ORCHARDS	32	VAL				1,225.00	39,200
192	TOTAL ALL CROPS	6,148						13,865,942
193	LESS MULTIPLE CROPPED							
194	TOTAL HARVESTED CROPLAND AND PASTURE	6,148					2,255.36	13,865,942

CROP PRODUCTION REPORT 1984

PROJECT AND SUBDIVISION: WALKER RIVER IRRIGATION DISTRICT
STATE: NEVADA
TYPE OF SERVICE: SUPPLEMENTAL

REGION NP.

ACREAGE SUMMARY

	LANDS IN IRRIGATION ROTATION (ACRES)	CLASS 1-4	CLASS 5	TOTAL
11	HARVESTED CROPLAND AND PASTURE (EQ LINE 194)	59,300		59,300
12	CROPLAND NOT HARVESTED AND SOIL BUILDING	910		910
13	ACRES IRRIGATED (LINES 11 AND 12)	60,210		60,210
14	DRY CROPPED, FALLOW, OR IDLE	3,690		3,690
15	TOTAL AREA IN IRRIGATION ROTATION (LINES 13 AND 14)	63,900		63,900
	LANDS NOT IN IRRIGATION ROTATION (ACRES)			
16	DRY CROPPED, IDLE, FALLOW OR GRAZED			
17	FARMSTEADS, ROADS, DITCHES, DRAINS	10,800		10,600
18	TOTAL AREA NOT IN IRRIGATION ROTATION (LINES 16 AND 17)	4,000		4,000
19	URBAN AND SUBURBAN LANDS	14,600		14,600
20	TOTAL IRRIGABLE AREA FOR SERVICE (LINES 15 AND 18 AND 19)	500		500
21	TOTAL IRRIGABLE AREA NOT FOR SERVICE	79,000		79,000
22	TOTAL IRRIGABLE AREA (LINES 20 AND 21)			79,000
23	CLASS 6 - TEMPORARILY IRRIGATED			

CROP VALUE SUMMARY

31	GROSS CROP VALUE (EQ LINE 194)		19,612,788
	ADDITIONAL REVENUE-		
33	FEDERAL ASCS PAYMENTS	TOTAL $	
34	SUGAR PROGRAMS	TOTAL $	
35	TOTAL ADDITIONAL REVENUE (LINES 33 AND 34)		
36	TOTAL VALUE (LINES 31 AND 35)		19,612,788
37	TOTAL IRRIGATED ACREAGE (EQ LINE 13)		60,210
38	AVERAGE VALUE PER IRRIGATED ACRE (LINES 36 / 37)		325.74

NUMBER OF FARMS AND POPULATION

		NO OF FARMS OPER. UNITS	IRRG. ACRES FOR SERVICE	POPULATION
41	FULL TIME FARMS	167	76,400	546
42	PART TIME FARMS	64	2,100	176
43	URBAN AND SUBURBAN LANDS (ACRES EQ LINE 19)		500	722
44	TOTAL (ACRES FROM LINE 20)	231	79,000	1,444

CROP PRODUCTION

ITEM	CROPS HARVESTED IN IRRIGATION ROTATION	ACRES	UNIT	--- YIELD --- PER ACRE	TOTAL	PER UNIT	--- VALUE OF CROPS --- PER ACRE	TOTAL
	CEREALS							
51	BARLEY							
52	CORN	3,000	BU	75.00	225,000	2.80	210.00	630,000
53	OATS		BU					
54	RICE	250	BU	65.00	16,250	2.35	152.75	38,188
56	SORGHUMS (SORGO, KAFFIR, ETC.)		CWT					
57	WHEAT		BU					
58	OTHER CEREALS	3,500	BU	72.00	252,000	3.90	280.80	982,800
59	TOTAL CEREALS		CWT					
		6,750					244.59	1,650,988
	FORAGE							
61	ALFALFA HAY	34,000	TON	5.50	187,000	70.00	385.00	13,090,000
62	OTHER HAY	3,000	TON	2.00	6,000	55.00	110.00	330,000
63	IRRIGATED PASTURE	14,000	AUM	5.20	72,800	10.00	52.00	728,000
66	SILAGE OR ENSILAGE	100	TON	17.50	1,750	22.00	385.00	38,500
66	CROP RESIDUE- BEET TOPS		TON					
67	STUBBLE, STALKS, ETC.		AUM					
68	STRAW (ALL KINDS)		TON					
70	OTHER FORAGE		TON					
71	TOTAL FORAGE							
		51,100					277.62	14,186,500
	MISC. FIELD CROP							
81	BEANS, DRY AND EDIBLE		CWT					
82	COTTON, LINT (UPLAND)		BALE					
83	COTTON, SEED (UPLAND)		TON					
84	COTTON, LINT (AM.PIMA)		BALE					
85	COTTON, SEED (AM.PIMA)		TON					
86	HOPS		TON					
87	PEPPERMINT		LB					
88	SPEARMINT		LB					
89	SUGAR BEETS		TON					
90	SUNFLOWERS		CWT					
91	OTHER MISC. FIELD CROPS		TON					
92	TOTAL MISC. FIELD CROPS							

CROP PRODUCTION

ITEM	CROPS HARVESTED IN IRRIGATION ROTATION	ACRES	UNIT	--- YIELD --- PER ACRE	TOTAL	PER UNIT	--- VALUE OF CROPS --- PER ACRE	TOTAL
	VEGETABLES							
101	ASPARAGUS		CWT					
102	BEANS (PROCESSING)		TON					
103	BEANS (FRESH MARKET)		CWT					
104	BROCCOLI		CWT					
105	CABBAGE		CWT					
106	CARROTS		CWT					
107	CAULIFLOWER		CWT					
108	CELERY		CWT					
109	CORN, SWEET (PROCESSING)		TON					
110	CORN, SWEET (FRESH MARKET)		CWT					
111	CUCUMBERS		CWT					
112	GREENS (KALE, ETC.)		CWT					
113	LETTUCE		CWT					
114	MELONS - CANTALOUPE, ETC.		CWT					
115	HONEY BALL, HONEYDEW, ETC.		CWT					
116	WATERMELON		CWT					
117	ONIONS, DRY		CWT					
118	ONIONS, GREEN	600	CWT	300.00	240,000	15.00	4,500.00	3,600,000
119	PEAS, GREEN (PROCESSING)		CWT					
120	PEAS, GREEN (FRESH MARKET)		TON					
121	PEPPERS (ALL KINDS)		CWT					
122	POTATOES, EARLY		CWT					
123	POTATOES, LATE		CWT					
124	SQUASH		CWT					
125	TOMATOES (CANNING)		CWT					
126	TOMATOES (FRESH MARKET)		TON					
127	OTHER VEGETABLES		CWT					
128	TOTAL VEGETABLES	500	CWT	1.20	600	25.50	30.60	15,300
		1,300					2,761.00	3,615,300
137	TOTAL NURSERY		M					
	SEEDS							
141	ALFALFA							
142	CLOVER (ALL KINDS)	100	CWT	6.00	600	200.00	1,200.00	120,000
143	CORN		CWT					
144	GRASS (ALL KINDS)		CWT					
145	LETTUCE		CWT					
146	ONION		CWT					
147	PEA		CWT					
148	POTATO (ALL KINDS)		CWT					
149	SUGAR BEET		CWT					
150	OTHER SEED		CWT					
151	TOTAL SEEDS							
		100					1,200.00	120,000
	FRUITS							
161	APPLES		TON					
162	APRICOTS		TON					
163	BERRIES (ALL KINDS)		CWT					
164	CHERRIES		TON					
165	CITRUS- GRAPEFRUIT		CWT					
166	LEMONS AND LIMES		CWT					
167	ORANGES AND TANGERINES		CWT					
168	DATES		TON					
169	GRAPES, TABLE		TON					
170	GRAPES, OTHER		TON					
171	OLIVES		TON					
172	PEACHES		TON					
173	PEARS		TON					
174	PRUNES AND PLUMS		TON					
175	OTHER FRUITS		TON					
176	TOTAL FRUITS							
	NUTS							
181	ALMONDS		TON					
182	PECANS		CWT					
183	WALNUTS		TON					
184	OTHER NUTS		TON					
185	TOTAL NUTS							
191	FAMILY GARDENS AND ORCHARDS	50	VAL				800.00	40,000
192	TOTAL ALL CROPS	59,300						19,612,788
193	LESS MULTIPLE CROPPED							
194	TOTAL HARVESTED CROPLAND AND PASTURE	59,300					330.74	19,652,788

CROP PRODUCTION REPORT 1984

PROJECT AND SUBDIVISION: YOLO COUNTY FLOOD CONTROL AND WATER CONSERVATION DISTRICT
STATE: CALIFORNIA
TYPE OF SERVICE: SUPPLEMENTAL

REGION NP

ACREAGE SUMMARY

		CLASS 1-4	CLASS 5	TOTAL
	LANDS IN IRRIGATION ROTATION (ACRES)			
11	HARVESTED CROPLAND AND PASTURE (EQ LINE 194)	55,698		55,698
12	CROPLAND NOT HARVESTED AND SOIL BUILDING	130		130
13	ACRES IRRIGATED (LINES 11 AND 12)	55,828		55,828
14	DRY CROPPED, FALLOW, OR IDLE	6,370		6,370
15	TOTAL AREA IN IRRIGATION ROTATION (LINES 13 AND 14)	62,198		62,198
	LANDS NOT IN IRRIGATION ROTATION (ACRES)			
16	DRY CROPPED, IDLE, FALLOW OR GRAZED	3,264		3,264
17	FARMSTEADS, ROADS, DITCHES, DRAINS	7,640		7,640
18	TOTAL AREA NOT IN IRRIGATION ROTATION (LINES 16 AND 17)	10,904		10,904
19	URBAN AND SUBURBAN LANDS			
20	TOTAL IRRIGABLE AREA FOR SERVICE (LINES 15 AND 18 AND 19)	73,102		73,102
21	TOTAL IRRIGABLE AREA NOT FOR SERVICE			34,108
22	TOTAL IRRIGABLE AREA (LINES 20 AND 21)			107,210
23	CLASS 6 - TEMPORARILY IRRIGATED			

CROP VALUE SUMMARY

31	GROSS CROP VALUE (EQ LINE 194)		36,078,273
	ADDITIONAL REVENUE-		
33	FEDERAL ASCS PAYMENTS	TOTAL $	
34	SUGAR PROGRAMS	TOTAL $	
35	TOTAL ADDITIONAL REVENUE (LINES 33 AND 34)		
36	TOTAL VALUE (LINES 31 AND 35)		36,078,273
37	TOTAL IRRIGATED ACREAGE (EQ LINE 13)		55,828
38	AVERAGE VALUE PER IRRIGATED ACRE (LINES 36 / 37)		646.24

NUMBER OF FARMS AND POPULATION

		NO OF FARMS OPER. UNITS	IRRG. ACRES FOR SERVICE	POPULATION
41	FULL TIME FARMS	192	72,962	710
42	PART TIME FARMS	46	140	90
43	URBAN AND SUBURBAN LANDS (ACRES EQ LINE 19)			
44	TOTAL (ACRES FROM LINE 20)	237	73,102	800

CROP PRODUCTION

ITEM	CROPS HARVESTED IN IRRIGATION ROTATION	ACRES	UNIT	YIELD PER ACRE	YIELD TOTAL	PER UNIT	VALUE OF CROPS PER ACRE	VALUE OF CROPS TOTAL
	CEREALS							
61	BARLEY	56	BU	85.00	4,760	2.66	226.11	12,662
62	CORN	12,845	BU	143.00	1,861,136	3.20	457.60	5,922,632
63	OATS		BU					
64	RICE	4,864	CWT	66.00	318,510	6.95	451.75	2,192,796
66	SORGHUMS (SORGO, KAFFIR, ETC.)		BU					
67	WHEAT	9,608	BU	83.00	797,464	3.08	255.64	2,456,189
68	OTHER CEREALS		CWT					
69	TOTAL CEREALS	27,463					385.44	10,586,278
	FORAGE							
61	ALFALFA HAY	5,261	TON	5.50	28,881	95.00	522.51	2,743,695
62	OTHER HAY	29	TON	2.41	70	63.00	152.07	4,410
63	IRRIGATED PASTURE	616	AUM	10.00	5,160	10.00	100.00	51,600
65	SILAGE OR ENSILAGE		TON					
66	CROP RESIDUE- BEET TOPS		TON					
67	STUBBLE, STALKS, ETC.		AUM					
68	STRAW (ALL KINDS)		TON					
70	OTHER FORAGE		TON					
71	TOTAL FORAGE	5,796					483.04	2,799,705
	MISC. FIELD CROP							
61	BEANS, DRY AND EDIBLE	726	CWT	18.00	13,068	28.00	504.00	365,904
62	COTTON, LINT (UPLAND)		BALE					
63	COTTON, SEED (UPLAND)		TON					
64	COTTON, LINT (AM.PIMA)		BALE					
66	COTTON, SEED (AM.PIMA)		TON					
66	HOPS		TON					
67	PEPPERMINT		LB					
68	SPEARMINT		LB					
69	SUGAR BEETS	4,636	TON	21.00	95,256	34.00	714.00	3,238,704
90	SOYBEANS		BU					
91	OTHER MISC. FIELD CROPS	50	TON	1.40	70	270.00	378.00	18,900
92	TOTAL MISC. FIELD CROPS	5,312					682.14	3,623,508

CROP PRODUCTION

ITEM	CROPS HARVESTED IN IRRIGATION ROTATION	ACRES	UNIT	YIELD PER ACRE	YIELD TOTAL	PER UNIT	VALUE OF CROPS PER ACRE	VALUE OF CROPS TOTAL
	VEGETABLES							
101	ASPARAGUS		CWT					
102	BEANS (PROCESSING)		TON					
103	BEANS (FRESH MARKET)		CWT					
104	BROCCOLI		CWT					
105	CABBAGE		CWT					
106	CARROTS		CWT					
107	CAULIFLOWER		CWT					
108	CELERY		CWT					
109	CORN, SWEET (PROCESSING)		TON					
110	CORN, SWEET (FRESH MARKET)		CWT					
111	CUCUMBERS		CWT					
112	GREENS (KALE, ETC.)		CWT					
113	LETTUCE		CWT					
114	MELONS - CANTALOUPE, ETC.		CWT					
115	HONEY BALL, HONEYDEW, ETC.	795	CWT	150.00	119,250	9.70	1,455.00	1,156,725
116	WATERMELON		CWT					
117	ONIONS, DRY		CWT					
118	ONIONS, GREEN		CWT					
119	PEAS, GREEN (PROCESSING)		TON					
120	PEAS, GREEN (FRESH MARKET)		CWT					
121	PEPPERS (ALL KINDS)		CWT					
122	POTATOES, EARLY		CWT					
123	POTATOES, LATE		CWT					
124	SQUASH		CWT					
125	TOMATOES (CANNING)	12,272	TON	23.00	282,256	52.00	1,196.00	14,677,312
126	TOMATOES (FRESH MARKET)		CWT					
127	OTHER VEGETABLES		CWT					
128	TOTAL VEGETABLES	13,067					1,211.76	15,834,037
137	TOTAL NURSERY		M					
	SEEDS							
141	ALFALFA	374	CWT	2.70	1,010	100.00	270.06	101,000
142	CLOVER (ALL KINDS)	220	CWT	3.90	858	190.00	741.00	163,080
143	CORN		CWT					
144	GRASS (ALL KINDS)		CWT					
145	LETTUCE		CWT					
146	ONION		CWT					
147	PEA		CWT					
148	POTATO (ALL KINDS)		CWT					
149	SUGAR BEET		CWT					
150	OTHER SEED	1,213	CWT	9.50	11,524	60.00	475.02	576,200
151	TOTAL SEEDS	1,807					484.98	840,220
	FRUITS							
161	APPLES		TON					
162	APRICOTS	68	TON	2.00	136	675.00	1,350.00	91,800
163	BERRIES (ALL KINDS)		CWT					
164	CHERRIES		TON					
165	CITRUS- GRAPEFRUIT		CWT					
166	LEMONS AND LIMES		CWT					
167	ORANGES AND TANGERINES		CWT					
168	DATES		TON					
169	GRAPES, TABLE		TON					
170	GRAPES, OTHER	10	TON	3.90	39	699.00	2,710.60	27,106
171	OLIVES		TON					
172	PEACHES		TON					
173	PEARS		TON					
174	PRUNES AND PLUMS	692	TON	2.60	1,799	640.00	1,663.62	1,151,360
175	OTHER FRUITS		TON					
176	TOTAL FRUITS	770					1,649.69	1,270,266
	NUTS							
181	ALMONDS	661	TON	.50	476	1,500.00	750.79	714,000
182	PECANS		CWT					
183	WALNUTS	433	TON	1.10	476	760.00	836.47	361,760
184	OTHER NUTS		TON					
186	TOTAL NUTS	1,384					777.26	1,075,760
191	FAMILY GARDENS AND ORCHARDS	99	VAL				600.00	40,800
192	TOTAL ALL CROPS	55,698						36,078,273
193	LESS MULTIPLE CROPPED							
194	TOTAL HARVESTED CROPLAND AND PASTURE	55,698					647.75	36,078,273

Lower Colorado Region



CROP PRODUCTION REPORT 1984

PROJECT AND SUBDIVISION: LOWER COLORADO REGION
STATE: ARIZONA AND CALIFORNIA
TYPE OF SERVICE: FULL,SUPPLEMENTAL,TEMPORARY

REGION LC

ACREAGE SUMMARY

		CLASS 1-4	CLASS 6	TOTAL
	LANDS IN IRRIGATION ROTATION (ACRES)			
11	HARVESTED CROPLAND AND PASTURE (EQ. LINE 194)	816,689		816,689
12	CROPLAND NOT HARVESTED AND SOIL BUILDING	28,272		28,272
13	ACRES IRRIGATED (LINES 11 AND 12)	844,961		844,961
14	DRY CROPPED, FALLOW, OR IDLE	97,886		97,886
15	TOTAL AREA IN IRRIGATION ROTATION (LINES 13 AND 14)	942,847		942,847
	LANDS NOT IN IRRIGATION ROTATION (ACRES)			
16	DRY CROPPED, IDLE, FALLOW OR GRAZED	10,384		10,384
17	FARMSTEADS, ROADS, DITCHES, DRAINS	38,192		38,192
18	TOTAL AREA NOT IN IRRIGATION ROTATION (LINES 16 AND 17)	48,576		48,576
19	URBAN AND SUBURBAN LANDS	202,318		202,318
20	TOTAL IRRIGABLE AREA FOR SERVICE (LINES 15 AND 18 AND 19)	1,193,741		1,193,741
21	TOTAL IRRIGABLE AREA NOT FOR SERVICE			1,146,018
22	TOTAL IRRIGABLE AREA (LINES 20 AND 21)			2,339,759

23 CLASS 6 - TEMPORARILY IRRIGATED

CROP VALUE SUMMARY

31	GROSS CROP VALUE (EQ LINE 194)			1,288,176,633
	ADDITIONAL REVENUE-			
33	FEDERAL ASCS PAYMENTS	TOTAL $	579,350	
34	SUGAR PROGRAMS	TOTAL $		
35	TOTAL ADDITIONAL REVENUE (LINES 33 AND 34)			579,350
36	TOTAL VALUE (LINES 31 AND 35)			1,288,755,983
37	TOTAL IRRIGATED ACREAGE (EQ LINE 13)			844,961
38	AVERAGE VALUE PER IRRIGATED ACRE (LINES 36 / 37)			1,525.23

NUMBER OF FARMS AND POPULATION

		NO OF FARMS OPER. UNITS	IRRG. ACRES FOR SERVICE	POPULATION
41	FULL TIME FARMS	12,138	842,746	39,931
42	PART TIME FARMS	3,326	148,677	9,380
43	URBAN AND SUBURBAN LANDS (ACRES EQ LINE 19)		202,318	119,755
44	TOTAL (ACRES FROM LINE 20)	15,464	1,193,741	169,066

CROP PRODUCTION

ITEM	CROPS HARVESTED IN IRRIGATION ROTATION	ACRES	UNIT	--- YIELD --- PER ACRE	TOTAL	PER UNIT	--- VALUE OF CROPS --- PER ACRE	TOTAL
	CEREALS							
51	BARLEY	11,100	BU	127.12	1,411,781	2.56	325.61	3,610,496
52	CORN		BU					
53	OATS	1,075	BU	102.94	110,659	2.08	214.00	230,063
54	RICE		CWT					
56	SORGHUMS (SORGO, KAFFIR, ETC.)	11,220	BU	113.16	1,269,640	3.35	378.89	4,251,151
57	WHEAT	160,480	BU	105.00	16,850,308	4.07	427.05	68,532,968
58	OTHER CEREALS	2,256	CWT	29.19	65,850	12.80	373.72	843,115
59	TOTAL CEREALS	186,137					416.23	77,476,783
	FORAGE							
61	ALFALFA HAY	268,963	TON	9.39	2,423,866	86.43	724.97	209,490,628
62	OTHER HAY	4,095	TON	3.52	14,420	57.56	202.69	830,018
63	IRRIGATED PASTURE	61,142	AUM	8.37	325,742	32.43	206.53	10,562,252
65	SILAGE OR ENSILAGE	6,921	TON	26.50	184,878	22.44	594.58	3,520,529
66	CROP RESIDUE- BEET TOPS		TON					
67	STUBBLE, STALKS, ETC.		AUM					
68	STRAW (ALL KINDS)		TON		6,162	30.00		186,460
70	OTHER FORAGE	35,128	TON	3.08	108,329	56.17	173.21	6,084,644
71	TOTAL FORAGE	386,249					598.77	230,673,731
	MISC. FIELD CROP							
81	BEANS, DRY AND EDIBLE		CWT					
82	COTTON, LINT (UPLAND)	126,760	BALE	2.56	328,036	326.60	837.33	106,157,316
83	COTTON, SEED (UPLAND)		TON	.97	122,533	100.87	97.49	12,359,666
84	COTTON, LINT (AM.PIMA)	2,768	BALE	1.61	4,457	475.14	766.78	2,122,460
85	COTTON, SEED (AM.PIMA)		TON	.70	1,950	103.45	72.66	201,731
86	HOPS		TON					
87	PEPPERMINT		LB					
88	SPEARMINT		LB					
89	SUGAR BEETS	38,150	TON	22.30	850,675	40.62	906.97	34,563,592
90	SOYBEANS	5	BU	32.00	160	9.00	288.00	1,440
91	OTHER MISC. FIELD CROPS	10,482	TON	1.34	14,066	331.43	444.40	4,658,195
92	TOTAL MISC. FIELD CROPS	178,188					898.30	160,063,360

CROP PRODUCTION

ITEM	CROPS HARVESTED IN IRRIGATION ROTATION	ACRES	UNIT	--- YIELD --- PER ACRE	TOTAL	PER UNIT	--- VALUE OF CROPS --- PER ACRE	TOTAL
	VEGETABLES							
101	ASPARAGUS	5,853	CWT	31.11	182,094	97.10	3,031.03	17,682,194
102	BEANS (PROCESSING)		TON					
103	BEANS (FRESH MARKET)	498	CWT	70.60	35,189	37.69	2,663.87	1,321,627
104	BROCCOLI	7,287	CWT	73.85	538,208	22.29	1,646.32	11,998,709
105	CABBAGE	1,079	CWT	222.56	240,147	15.66	3,482.97	3,758,540
106	CARROTS	14,401	CWT	382.16	5,503,422	9.34	3,570.32	51,416,227
107	CAULIFLOWER	5,201	CWT	148.97	774,790	30.64	4,549.87	23,663,673
108	CELERY	570	CWT	530.09	302,150	12.51	6,633.88	3,781,309
109	CORN, SWEET (PROCESSING)	14	TON	89.79	837	14.09	842.36	11,793
110	CORN, SWEET (FRESH MARKET)	4,380	CWT	115.00	503,705	15.11	1,737.73	7,611,236
111	CUCUMBERS	177	CWT	60.19	10,654	12.36	743.72	131,638
112	GREENS (KALE, ETC.)	558	CWT	150.32	83,880	18.06	2,714.47	1,514,676
113	LETTUCE	63,371	CWT	263.24	16,681,567	12.98	3,416.97	216,536,886
114	MELONS - CANTALOUPE, ETC.	17,498	CWT	196.64	3,440,744	14.27	2,806.18	49,102,510
115	HONEY BALL, HONEYDEW, ETC.	4,524	CWT	84.64	382,924	11.06	936.41	4,231,783
116	WATERMELON	6,620	CWT	226.55	1,499,782	7.17	1,623.98	10,750,762
117	ONIONS, DRY	9,519	CWT	325.41	3,097,562	4.56	1,483.90	14,096,664
118	ONIONS, GREEN	3,528	CWT	274.68	969,701	20.14	5,535.83	19,530,399
119	PEAS, GREEN (PROCESSING)	85	TON	.40	34	130.00	52.00	4,420
120	PEAS, GREEN (FRESH MARKET)	155	CWT	301.00	46,655	14.09	4,240.53	657,262
121	PEPPERS (ALL KINDS)	737	CWT	223.51	164,729	39.79	8,893.91	6,554,609
122	POTATOES, EARLY	740	CWT	288.00	211,640	12.00	3,432.00	2,539,680
123	POTATOES, LATE	1,440	CWT	306.00	440,640	9.70	2,968.20	4,274,208
124	SQUASH	1,284	CWT	141.66	181,868	21.26	3,011.29	3,866,494
125	TOMATOES (CANNING)	882	TON	21.00	18,525	52.85	1,110.11	979,130
126	TOMATOES (FRESH MARKET)	4,604	CWT	217.60	1,001,830	21.00	4,569.60	21,036,430
127	OTHER VEGETABLES	3,199	CWT	204.70	654,825	16.82	3,442.41	11,012,274
128	TOTAL VEGETABLES	158,204					3,084.90	488,043,423
137	TOTAL NURSERY	1,973	M				7,148.72	14,104,432
	SEEDS							
141	ALFALFA	4,516	CWT	4.06	18,335	84.07	341.32	1,541,423
142	CLOVER (ALL KINDS)	90	CWT	10.00	900	35.00	350.00	31,500
143	CORN		CWT					
144	GRASS (ALL KINDS)	18,961	CWT	8.48	160,838	97.78	829.45	15,727,225
145	LETTUCE	382	CWT	3.70	1,413	369.60	1,367.13	522,245
146	ONION	2,101	CWT	5.26	11,048	227.60	1,197.16	2,515,216
147	PEA	173	CWT	24.49	4,237	18.48	379.13	65,590
148	POTATO (ALL KINDS)		CWT					
149	SUGAR BEET		CWT					
150	OTHER SEED	7,829	CWT	8.64	67,675	66.42	565.48	4,427,175
151	TOTAL SEEDS	34,052					729.19	24,830,374
	FRUITS							
161	APPLES	53	TON	2.00	106	700.00	1,400.00	74,200
162	APRICOTS	15	TON	4.00	60	400.00	1,600.00	24,000
163	BERRIES (ALL KINDS)		CWT					
164	CHERRIES		TON					
165	CITRUS- GRAPEFRUIT	12,917	CWT	238.78	3,084,304	9.23	2,203.79	28,466,309
166	LEMONS AND LIMES	18,024	CWT	320.60	5,782,133	4.43	1,421.91	25,628,616
167	ORANGES AND TANGERINES	20,170	CWT	249.96	5,041,880	7.84	1,963.79	40,012,951
168	DATES	6,304	TON	4.59	28,909	2,338.34	10,723.20	67,599,042
169	GRAPES, TABLE	14,375	TON	4.90	70,462	1,460.43	7,160.63	102,934,107
170	GRAPES, OTHER	410	TON	1.00	410	80.00	80.00	32,800
171	OLIVES		TON					
172	PEACHES	737	TON	2.09	1,532	3,609.86	7,536.73	5,377,093
173	PEARS	78	TON	6.13	478	61.42	376.40	29,359
174	PRUNES AND PLUMS		TON					
175	OTHER FRUITS	13,898	TON	4.49	62,471	236.06	1,061.06	14,746,599
176	TOTAL FRUITS	86,977					3,275.87	284,924,977
	NUTS							
181	ALMONDS		TON					
182	PECANS	760	CWT	7.59	5,767	116.16	881.47	669,917
183	WALNUTS		TON					
184	OTHER NUTS	684	TON	2.87	1,961	480.87	1,407.30	962,890
185	TOTAL NUTS	1,444					1,130.66	1,632,807
191	FAMILY GARDENS AND ORCHARDS	2,884	VAL				2,238.86	6,438,016
192	TOTAL ALL CROPS	1,035,106						1,288,176,633
193	LESS MULTIPLE CROPPED	218,416						
194	TOTAL HARVESTED CROPLAND AND PASTURE	816,689					1,577.32	1,288,176,633

CROP PRODUCTION REPORT 1984

PROJECT AND SUBDIVISION: LOWER COLORADO REGION
STATE: ARIZONA AND CALIFORNIA
TYPE OF SERVICE: FULL

REGION LC

ACREAGE SUMMARY

		CLASS 1-4	CLASS 5	TOTAL
	LANDS IN IRRIGATION ROTATION (ACRES)			
11	HARVESTED CROPLAND AND PASTURE (EQ LINE 194)	773,407		773,407
12	CROPLAND NOT HARVESTED AND SOIL BUILDING	24,472		24,472
13	ACRES IRRIGATED (LINES 11 AND 12)	797,879		797,879
14	DRY CROPPED, FALLOW, OR IDLE	68,031		68,031
15	TOTAL AREA IN IRRIGATION ROTATION (LINES 13 AND 14)	865,910		865,910
	LANDS NOT IN IRRIGATION ROTATION (ACRES)			
16	DRY CROPPED, IDLE, FALLOW OR GRAZED	4,579		4,579
17	FARMSTEADS, ROADS, DITCHES, DRAINS	34,231		34,231
18	TOTAL AREA NOT IN IRRIGATION ROTATION (LINES 16 AND 17)	38,810		38,810
19	URBAN AND SUBURBAN LANDS	190,414		190,414
20	TOTAL IRRIGABLE AREA FOR SERVICE (LINES 15 AND 18 AND 19)	1,095,134		1,095,134
21	TOTAL IRRIGABLE AREA NOT FOR SERVICE			89,431
22	TOTAL IRRIGABLE AREA (LINES 20 AND 21)			1,180,565
23	CLASS 6 - TEMPORARILY IRRIGATED			

CROP VALUE SUMMARY

31	GROSS CROP VALUE (EQ LINE 194)			1,217,592,342
	ADDITIONAL REVENUE-			
33	FEDERAL ASCS PAYMENTS	TOTAL $	579,350	
34	SUGAR PROGRAMS	TOTAL $		
35	TOTAL ADDITIONAL REVENUE (LINES 33 AND 34)			579,350
36	TOTAL VALUE (LINES 31 AND 35)			1,218,161,692
37	TOTAL IRRIGATED ACREAGE (EQ LINE 13)			797,879
38	AVERAGE VALUE PER IRRIGATED ACRE (LINES 36 / 37)			1,526.75

NUMBER OF FARMS AND POPULATION

		NO OF FARMS OPER. UNITS	IRRG. ACRES FOR SERVICE	POPULATION
41	FULL TIME FARMS	9,961	756,533	32,489
42	PART TIME FARMS	3,306	148,187	9,338
43	URBAN AND SUBURBAN LANDS (ACRES EQ LINE 19)		190,414	100,624
44	TOTAL (ACRES FROM LINE 20)	12,266	1,095,134	142,451

CROP PRODUCTION

ITEM	CROPS HARVESTED IN IRRIGATION ROTATION	ACRES	UNIT	--- YIELD --- PER ACRE	TOTAL	--- VALUE OF CROPS --- PER UNIT	PER ACRE	TOTAL
	CEREALS							
51	BARLEY	9,270	BU	120.69	1,203,384	2.48	319.07	2,980,653
52	CORN		BU					
53	OATS	735	BU	82.73	60,180	2.33	215.86	158,663
54	RICE		CWT					
56	SORGHUMS (SORGO, KAFFIR, ETC.)	11,067	BU	113.49	1,256,023	3.36	379.82	4,203,491
57	WHEAT	169,907	BU	106.02	18,793,008	4.07	427.26	68,320,304
58	OTHER CEREALS	2,266	CWT	29.19	65,850	12.80	373.72	843,115
59	TOTAL CEREALS	183,244					417.40	76,486,216
	FORAGE							
61	ALFALFA HAY	288,664	TON	8.39	2,395,232	86.38	724.38	208,894,902
62	OTHER HAY	3,980	TON	3.52	14,007	57.15	201.12	800,446
63	IRRIGATED PASTURE	80,203	AUM	6.37	320,164	32.49	206.86	10,403,000
65	SILAGE OR ENSILAGE	5,420	TON	26.46	143,361	22.77	602.12	3,263,516
66	CROP RESIDUE- BEET TOPS		TON					
67	STUBBLE, STALKS, ETC.		AUM					
68	STRAW (ALL KINDS)		TON		6,162	30.00		185,460
70	OTHER FORAGE	36,126	TON	3.09	106,329	56.17	173.21	6,084,644
71	TOTAL FORAGE	380,475					598.28	227,631,968
	MISC. FIELD CROP							
81	BEANS, DRY AND EDIBLE		CWT					
82	COTTON, LINT (UPLAND)	110,757	BALE	2.56	308,700	328.21	840.58	100,665,098
83	COTTON, SEED (UPLAND)		TON	.98	118,018	101.21	97.21	11,641,283
84	COTTON, LINT (AM.PIMA)	1,620	BALE	1.66	2,827	461.14	719.33	1,186,212
85	COTTON, SEED (AM.PIMA)		TON	.69	1,133	110.76	76.77	124,367
86	HOPS		TON					
87	PEPPERMINT		LB					
88	SPEARMINT		LB					
89	SUGAR BEETS	38,150	TON	22.30	850,678	40.62	906.97	34,582,692
90	SOYBEANS	5	BU	32.00	160	9.00	288.00	1,440
92	OTHER MISC. FIELD CROPS	10,448	TON	1.34	14,065	231.43	444.40	4,668,196
93	TOTAL MISC. FIELD CROPS	170,014					900.98	153,019,287

CROP PRODUCTION

ITEM	CROPS HARVESTED IN IRRIGATION ROTATION	ACRES	UNIT	--- YIELD --- PER ACRE	TOTAL	--- VALUE OF CROPS --- PER UNIT	PER ACRE	TOTAL
	VEGETABLES							
101	ASPARAGUS							
102	BEANS (PROCESSING)	5,853	CWT	31.11	182,094	97.10	3,021.03	17,682,104
103	BEANS (FRESH MARKET)		TON					
104	BROCCOLI	498	CWT	70.60	35,159	37.59	2,653.87	1,321,627
105	CABBAGE	7,287	CWT	73.86	538,206	22.29	1,646.32	11,996,709
106	CARROTS	1,071	CWT	222.97	238,797	15.58	3,474.83	3,721,541
107	CAULIFLOWER	14,166	CWT	386.59	5,476,397	9.32	3,601.32	51,016,257
108	CELERY	5,201	CWT	148.97	774,790	30.54	4,549.67	23,663,873
109	CORN, SWEET (PROCESSING)	570	CWT	530.09	302,150	12.51	6,633.88	3,781,309
110	CORN, SWEET (FRESH MARKET)		TON					
111	CUCUMBERS	4,380	CWT	118.00	503,706	18.11	1,737.73	7,611,236
112	GREENS (KALE, ETC.)	177	CWT	80.19	10,854	12.36	743.72	131,636
113	LETTUCE	518	CWT	144.56	74,880	17.02	2,460.88	1,274,736
114	MELONS - CANTALOUPE, ETC.	61,988	CWT	263.28	16,322,869	13.07	3,442.08	213,403,381
115	HONEY BALL, HONEYDEW, ETC.	16,227	CWT	193.12	3,133,823	14.37	2,775.73	46,041,701
116	WATERMELON	4,484	CWT	84.97	381,074	11.06	939.98	4,224,286
117	ONIONS, DRY	5,913	CWT	205.12	1,212,859	7.65	1,568.38	9,273,803
118	ONIONS, GREEN	9,009	CWT	324.17	2,920,474	4.25	1,378.49	12,418,849
119	PEAS, GREEN (PROCESSING)	1,718	CWT	232.57	399,551	30.53	7,100.27	12,198,270
120	PEAS, GREEN (FRESH MARKET)	85	TON	40	34	130.00	52.00	4,420
121	PEPPERS (ALL KINDS)	139	CWT	333.12	46,303	13.85	4,614.69	641,442
122	POTATOES, EARLY	737	CWT	223.51	164,729	39.79	8,893.91	6,554,809
123	POTATOES, LATE		CWT					
124	SQUASH		CWT					
125	TOMATOES (CANNING)	1,284	CWT	143.20	179,569	21.36	3,058.27	3,835,072
126	TOMATOES (FRESH MARKET)	837	TON	22.00	18,414	50.00	1,100.00	920,700
127	OTHER VEGETABLES	4,604	CWT	217.60	1,001,830	21.00	4,569.60	21,038,430
128	TOTAL VEGETABLES	2,999	CWT	206.68	619,825	16.66	3,443.24	10,326,274
		149,735					3,085.99	462,061,437
137	TOTAL NURSERY	1,124	M				8,854.30	9,952,228
	SEEDS							
141	ALFALFA							
142	CLOVER (ALL KINDS)	4,516	CWT	4.06	18,335	84.07	341.32	1,541,423
143	CORN	90	CWT	10.00	900	35.00	350.00	31,500
144	GRASS (ALL KINDS)		CWT					
145	LETTUCE	18,961	CWT	8.48	160,836	97.78	829.45	15,727,225
146	ONION	382	CWT	3.70	1,413	369.60	1,367.13	522,246
147	PEA	2,101	CWT	5.26	11,048	227.66	1,197.15	2,515,216
148	POTATO (ALL KINDS)	173	CWT	24.49	4,237	15.48	379.13	65,580
149	SUGAR BEET		CWT					
150	OTHER SEED		CWT					
151	TOTAL SEEDS	7,629	CWT	8.84	67,675	85.42	585.48	4,427,176
		34,052					729.19	24,830,374
	FRUITS							
161	APPLES		TON					
162	APRICOTS	15	TON	4.00	60	400.00	1,600.00	24,000
163	BERRIES (ALL KINDS)		CWT					
164	CHERRIES		TON					
165	CITRUS- GRAPEFRUIT	12,041	CWT	232.65	2,680,674	10.01	2,328.90	28,038,201
166	LEMONS AND LIMES	17,614	CWT	323.15	5,659,733	4.29	1,386.39	24,263,758
167	ORANGES AND TANGERINES	16,270	CWT	243.58	3,963,074	7.30	1,776.99	28,911,661
168	DATES	6,304	TON	4.59	28,909	2,338.34	10,733.20	67,599,042
169	GRAPES, TABLE	14,375	TON	4.90	70,482	1,460.43	7,160.63	102,934,107
170	GRAPES, OTHER		TON					
171	OLIVES		TON					
172	PEACHES							
173	PEARS	733	TON	2.09	1,532	3,509.85	7,336.73	5,377,093
174	PRUNES AND PLUMS	78	TON	6.13	478	61.42	376.40	29,359
175	OTHER FRUITS		TON					
176	TOTAL FRUITS	20	TON	1.00	20	406.10	406.10	8,162
		67,350					3,900.82	256,985,383
	NUTS							
181	ALMONDS		TON					
182	PECANS	760	CWT	7.59	5,767	116.16	881.47	669,917
183	WALNUTS		TON					
184	OTHER NUTS	684	TON	2.87	1,961	490.87	1,407.30	962,590
185	TOTAL NUTS	1,444					1,130.55	1,632,507
191	FAMILY GARDENS AND ORCHARDS	2,702	VAL				2,201.25	6,183,042
192	TOTAL ALL CROPS	990,140						1,217,682,342
193	LESS MULTIPLE CROPPED	216,733						
194	TOTAL HARVESTED CROPLAND AND PASTURE	773,407					1,574.31	1,217,592,342

CROP PRODUCTION REPORT 1984

PROJECT AND SUBDIVISION: LOWER COLORADO REGION
STATE: ARIZONA AND CALIFORNIA
TYPE OF SERVICE: SUPPLEMENTAL

REGION LC

ACREAGE SUMMARY

		CLASS 1-4	CLASS 5	TOTAL
	LANDS IN IRRIGATION ROTATION (ACRES)			
11	HARVESTED CROPLAND AND PASTURE (EQ. LINE 194)	42,962		42,962
12	CROPLAND NOT HARVESTED AND SOIL BUILDING	3,800		3,800
13	ACRES IRRIGATED (LINES 11 AND 12)	46,762		46,762
14	DRY CROPPED, FALLOW, OR IDLE	29,855		29,855
15	TOTAL AREA IN IRRIGATION ROTATION (LINES 13 AND 14)	76,617		76,617
	LANDS NOT IN IRRIGATION ROTATION (ACRES)			
16	DRY CROPPED, IDLE, FALLOW OR GRAZED	6,806		6,806
17	FARMSTEADS, ROADS, DITCHES, DRAINS	3,961		3,961
18	TOTAL AREA NOT IN IRRIGATION ROTATION (LINES 16 AND 17)	9,766		9,766
19	URBAN AND SUBURBAN LANDS	11,904		11,904
20	TOTAL IRRIGABLE AREA FOR SERVICE (LINES 15 AND 18 AND 19)	98,287		98,287
21	TOTAL IRRIGABLE AREA NOT FOR SERVICE			1,060,587
22	TOTAL IRRIGABLE AREA (LINES 20 AND 21)			1,158,874
23	CLASS 6 - TEMPORARILY IRRIGATED			

CROP VALUE SUMMARY

31	GROSS CROP VALUE (EQ LINE 194)		70,484,851
	ADDITIONAL REVENUE-		
33	FEDERAL ASCS PAYMENTS	TOTAL $	
34	SUGAR PROGRAMS	TOTAL $	
35	TOTAL ADDITIONAL REVENUE (LINES 33 AND 34)		
36	TOTAL VALUE (LINES 31 AND 35)		70,484,851
37	TOTAL IRRIGATED ACREAGE (EQ LINE 13)		46,762
38	AVERAGE VALUE PER IRRIGATED ACRE (LINES 36 / 37)		1,507.31

NUMBER OF FARMS AND POPULATION

		NO OF FARMS OPER. UNITS	IRRG. ACRES FOR SERVICE	POPULATION
41	FULL TIME FARMS	3,176	85,893	7,441
42	PART TIME FARMS	21	490	42
43	URBAN AND SUBURBAN LANDS (ACRES EQ LINE 19)		11,904	19,131
44	TOTAL (ACRES FROM LINE 20)	3,197	98,287	26,614

CROP PRODUCTION

ITEM	CROPS HARVESTED IN IRRIGATION ROTATION	ACRES	UNIT	YIELD PER ACRE	YIELD TOTAL	VALUE OF CROPS PER UNIT	VALUE OF CROPS PER ACRE	VALUE OF CROPS TOTAL
	CEREALS							
51	BARLEY	1,827	BU	114.07	208,397	3.16	360.07	657,843
52	CORN		BU					
53	OATS	340	BU	126.00	42,500	1.68	210.00	71,400
54	RICE		CWT					
56	SORGHUMS (SORGO, KAFFIR, ETC.)	163	BU	80.00	13,617	3.50	311.50	47,660
57	WHEAT	263	BU	100.00	26,300	4.08	408.00	103,224
58	OTHER CEREALS		CWT					
59	TOTAL CEREALS	2,573					342.06	880,127
	FORAGE							
61	ALFALFA HAY	3,309	TON	8.66	28,634	90.66	784.50	2,596,926
62	OTHER HAY	115	TON	3.59	413	71.60	257.16	29,572
63	IRRIGATED PASTURE	849	AUM	6.87	5,578	28.55	187.56	159,262
65	SILAGE OR ENSILAGE	501	TON	27.00	13,527	19.00	513.00	257,013
66	CROP RESIDUE- BEET TOPS		TON					
67	STUBBLE, STALKS, ETC.		AUM					
68	STRAW (ALL KINDS)		TON					
70	OTHER FORAGE		TON					
71	TOTAL FORAGE	4,774					637.15	3,041,763
	MISC. FIELD CROP							
81	BEANS, DRY AND EDIBLE		CWT					
82	COTTON, LINT (UPLAND)	7,023	BALE	2.61	18,330	299.63	782.03	5,492,218
83	COTTON, SEED (UPLAND)		TON	1.07	7,515	96.59	102.29	718,383
84	COTTON, LINT (AM.PIMA)	1,148	BALE	1.69	1,940	483.37	833.74	957,138
85	COTTON, SEED (AM.PIMA)		TON	.72	827	93.86	67.39	77,364
86	HOPS		TON					
87	PEPPERMINT		LB					
88	SPEARMINT		LB					
89	SUGAR BEETS		TON					
90	SOYBEANS		BU					
91	OTHER MISC. FIELD CROPS		TON					
92	TOTAL MISC. FIELD CROPS	8,171					886.68	7,245,103

CROP PRODUCTION

ITEM	CROPS HARVESTED IN IRRIGATION ROTATION	ACRES	YIELD UNIT	YIELD PER ACRE	YIELD TOTAL	VALUE OF CROPS PER UNIT	VALUE OF CROPS PER ACRE	VALUE OF CROPS TOTAL
	VEGETABLES							
101	ASPARAGUS		CWT					
102	BEANS (PROCESSING)		TON					
103	BEANS (FRESH MARKET)		CWT					
104	BROCCOLI		CWT					
105	CABBAGE	8	CWT	168.75	1,350	11.11	1,874.98	14,999
106	CARROTS	235	CWT	115.00	27,025	14.80	1,702.00	399,970
107	CAULIFLOWER		CWT					
108	CELERY		CWT					
109	CORN, SWEET (PROCESSING)	14	TON	59.79	837	14.08	842.36	11,793
110	CORN, SWEET (FRESH MARKET)		CWT					
111	CUCUMBERS		CWT					
112	GREENS (KALE, ETC.)	40	CWT	225.00	9,000	26.66	5,998.50	239,940
113	LETTUCE	1,373	CWT	261.41	358,918	8.73	2,282.97	3,134,515
114	MELONS - CANTALOUPE, ETC.	1,371	CWT	241.48	306,921	13.23	3,194.97	4,080,809
115	HONEY BALL, HONEYDEW, ETC.	30	CWT	35.00	1,050	7.14	249.90	7,497
116	WATERMELON	707	CWT	405.80	286,903	5.15	2,089.05	1,476,959
117	ONIONS, DRY	510	CWT	347.21	177,078	9.47	3,289.81	1,677,805
118	ONIONS, GREEN	1,610	CWT	315.00	570,150	12.88	4,050.90	7,332,129
119	PEAS, GREEN (PROCESSING)		TON					
120	PEAS, GREEN (FRESH MARKET)	18	CWT	22.00	352	45.00	990.00	15,840
121	PEPPERS (ALL KINDS)		CWT					
122	POTATOES, EARLY	740	CWT	286.00	211,640	12.00	3,432.00	2,539,680
123	POTATOES, LATE	1,440	CWT	306.00	440,640	9.70	2,968.20	4,274,208
124	SQUASH	30	CWT	77.30	2,319	13.56	1,047.40	31,422
125	TOMATOES (CANNING)	45	TON	2.47	111	526.31	1,298.22	58,430
126	TOMATOES (FRESH MARKET)		CWT					
127	OTHER VEGETABLES	200	CWT	175.00	35,000	19.60	3,430.00	686,000
128	TOTAL VEGETABLES	8,469					3,065.53	26,061,986
137	TOTAL NURSERY	849	M				4,890.70	4,152,204
	SEEDS							
141	ALFALFA		CWT					
142	CLOVER (ALL KINDS)		CWT					
143	CORN		CWT					
144	GRASS (ALL KINDS)		CWT					
145	LETTUCE		CWT					
146	ONION		CWT					
147	PEA		CWT					
148	POTATO (ALL KINDS)		CWT					
149	SUGAR BEET		CWT					
150	OTHER SEED		CWT					
151	TOTAL SEEDS							
	FRUITS							
161	APPLES	53	TON	2.00	106	700.00	1,400.00	74,200
162	APRICOTS		TON					
163	BERRIES (ALL KINDS)		CWT					
164	CHERRIES		TON					
165	CITRUS- GRAPEFRUIT	876	CWT	460.54	403,430	4.04	1,858.57	1,628,108
166	LEMONS AND LIMES	510	CWT	240.00	122,400	11.15	2,678.00	1,364,763
167	ORANGES AND TANGERINES	3,900	CWT	276.57	1,078,606	10.29	2,846.48	11,101,290
168	DATES		TON					
169	GRAPES, TABLE		TON					
170	GRAPES, OTHER	410	TON	1.00	410	80.00	80.00	32,800
171	OLIVES		TON					
172	PEACHES		TON					
173	PEARS		TON					
174	PRUNES AND PLUMS		TON					
175	OTHER FRUITS	13,878	TON	4.50	62,451	236.00	1,062.00	14,738,436
176	TOTAL FRUITS	19,627					1,474.48	28,939,594
	NUTS							
181	ALMONDS		TON					
182	PECANS		CWT					
183	WALNUTS		TON					
184	OTHER NUTS		TON					
185	TOTAL NUTS							
191	FAMILY GARDENS AND ORCHARDS	182	VAL				1,450.98	264,074
192	TOTAL ALL CROPS	44,845						70,484,851
193	LESS MULTIPLE CROPPED	1,683						
194	TOTAL HARVESTED CROPLAND AND PASTURE	42,962					1,640.69	70,484,851

CROP PRODUCTION REPORT 1984

PROJECT AND SUBDIVISION: LOWER COLORADO REGION
STATE: ARIZONA AND CALIFORNIA
TYPE OF SERVICE: TEMPORARY

REGION LC

ACREAGE SUMMARY

		CLASS 1-4	CLASS 5	TOTAL
	LANDS IN IRRIGATION ROTATION (ACRES)			
11	HARVESTED CROPLAND AND PASTURE (EQ LINE 194)	320		320
12	CROPLAND NOT HARVESTED AND SOIL BUILDING			
13	ACRES IRRIGATED (LINES 11 AND 12)	320		320
14	DRY CROPPED, FALLOW, OR IDLE			
15	TOTAL AREA IN IRRIGATION ROTATION (LINES 13 AND 14)	320		320
	LANDS NOT IN IRRIGATION ROTATION (ACRES)			
16	DRY CROPPED, IDLE, FALLOW OR GRAZED			
17	FARMSTEADS, ROADS, DITCHES, DRAINS			
18	TOTAL AREA NOT IN IRRIGATION ROTATION (LINES 16 AND 17)			
19	URBAN AND SUBURBAN LANDS			
20	TOTAL IRRIGABLE AREA FOR SERVICE (LINES 15 AND 18 AND 19)	320		320
21	TOTAL IRRIGABLE AREA NOT FOR SERVICE			
22	TOTAL IRRIGABLE AREA (LINES 20 AND 21)			320
23	CLASS 6 - TEMPORARILY IRRIGATED			

CROP VALUE SUMMARY

31	GROSS CROP VALUE (EQ LINE 194)		109,440
	ADDITIONAL REVENUE-		
33	FEDERAL ASCS PAYMENTS	TOTAL $	
34	SUGAR PROGRAMS	TOTAL $	
35	TOTAL ADDITIONAL REVENUE (LINES 33 AND 34)		
36	TOTAL VALUE (LINES 31 AND 35)		109,440
37	TOTAL IRRIGATED ACREAGE (EQ LINE 13)		320
38	AVERAGE VALUE PER IRRIGATED ACRE (LINES 36 / 37)		342.00

NUMBER OF FARMS AND POPULATION

		NO OF FARMS OPER. UNITS	IRRG. ACRES FOR SERVICE	POPULATION
41	FULL TIME FARMS	1	320	1
42	PART TIME FARMS			
43	URBAN AND SUBURBAN LANDS (ACRES EQ LINE 19)			
44	TOTAL (ACRES FROM LINE 20)	1	320	1

CROP PRODUCTION

ITEM	CROPS HARVESTED IN IRRIGATION ROTATION	ACRES	UNIT	YIELD PER ACRE	YIELD TOTAL	VALUE PER UNIT	VALUE OF CROPS PER ACRE	VALUE OF CROPS TOTAL
	CEREALS							
51	BARLEY		BU					
52	CORN		BU					
53	OATS		BU					
54	RICE		CWT					
56	SORGHUMS (SORGO, KAFFIR, ETC.)		BU					
57	WHEAT	320	BU	100.00	32,000	3.42	342.00	109,440
58	OTHER CEREALS		CWT					
59	TOTAL CEREALS	320					342.00	109,440
	FORAGE							
61	ALFALFA HAY		TON					
62	OTHER HAY		TON					
63	IRRIGATED PASTURE		AUM					
65	SILAGE OR ENSILAGE		TON					
66	CROP RESIDUE- BEET TOPS		TON					
67	STUBBLE, STALKS, ETC.		AUM					
68	STRAW (ALL KINDS)		TON					
70	OTHER FORAGE		TON					
71	TOTAL FORAGE							
	MISC. FIELD CROP							
81	BEANS, DRY AND EDIBLE		CWT					
82	COTTON, LINT (UPLAND)		BALE					
83	COTTON, SEED (UPLAND)		TON					
84	COTTON, LINT (AM.PIMA)		BALE					
85	COTTON, SEED (AM.PIMA)		TON					
86	HOPS		TON					
87	PEPPERMINT		LB					
88	SPEARMINT		LB					
89	SUGAR BEETS		TON					
90	SOYBEANS		BU					
91	OTHER MISC. FIELD CROPS		TON					
93	TOTAL MISC. FIELD CROPS							

CROP PRODUCTION

ITEM	CROPS HARVESTED IN IRRIGATION ROTATION	ACRES	UNIT	YIELD PER ACRE	YIELD TOTAL	VALUE PER UNIT	VALUE OF CROPS PER ACRE	VALUE OF CROPS TOTAL
	VEGETABLES							
101	ASPARAGUS		CWT					
102	BEANS (PROCESSING)		TON					
103	BEANS (FRESH MARKET)		CWT					
104	BROCCOLI		CWT					
105	CABBAGE		CWT					
106	CARROTS		CWT					
107	CAULIFLOWER		CWT					
108	CELERY		CWT					
109	CORN, SWEET (PROCESSING)		TON					
110	CORN, SWEET (FRESH MARKET)		CWT					
111	CUCUMBERS		CWT					
112	GREENS (KALE, ETC.)		CWT					
113	LETTUCE		CWT					
114	MELONS - CANTALOUPE, ETC.		CWT					
115	HONEY BALL, HONEYDEW, ETC.		CWT					
116	WATERMELON		CWT					
117	ONIONS, DRY		CWT					
118	ONIONS, GREEN		CWT					
119	PEAS, GREEN (PROCESSING)		TON					
120	PEAS, GREEN (FRESH MARKET)		CWT					
121	PEPPERS (ALL KINDS)		CWT					
122	POTATOES, EARLY		CWT					
123	POTATOES, LATE		CWT					
124	SQUASH		CWT					
125	TOMATOES (CANNING)		TON					
126	TOMATOES (FRESH MARKET)		CWT					
127	OTHER VEGETABLES		CWT					
128	TOTAL VEGETABLES							
137	TOTAL NURSERY		M					
	SEEDS							
141	ALFALFA		CWT					
142	CLOVER (ALL KINDS)		CWT					
143	CORN		CWT					
144	GRASS (ALL KINDS)		CWT					
145	LETTUCE		CWT					
146	ONION		CWT					
147	PEA		CWT					
148	POTATO (ALL KINDS)		CWT					
149	SUGAR BEET		CWT					
150	OTHER SEED		CWT					
151	TOTAL SEEDS							
	FRUITS							
161	APPLES		TON					
162	APRICOTS		TON					
163	BERRIES (ALL KINDS)		CWT					
164	CHERRIES		TON					
165	CITRUS- GRAPEFRUIT		CWT					
166	LEMONS AND LIMES		CWT					
167	ORANGES AND TANGERINES		CWT					
168	DATES		TON					
169	GRAPES, TABLE		TON					
170	GRAPES, OTHER		TON					
171	OLIVES		TON					
172	PEACHES		TON					
173	PEARS		TON					
174	PRUNES AND PLUMS		TON					
175	OTHER FRUITS		TON					
176	TOTAL FRUITS							
	NUTS							
181	ALMONDS		TON					
182	PECANS		CWT					
183	WALNUTS		TON					
184	OTHER NUTS		TON					
185	TOTAL NUTS							
191	FAMILY GARDENS AND ORCHARDS		VAL					
192	TOTAL ALL CROPS	320						109,440
193	LESS MULTIPLE CROPPED							
194	TOTAL HARVESTED CROPLAND AND PASTURE	320					342.00	109,440

CROP PRODUCTION REPORT 1984

REGION 10

PROJECT AND SUBDIVISION: BOULDER CANYON, CIBOLA VALLEY IRRIGATION & DRAINAGE DIST
STATE: ARIZONA
TYPE OF SERVICE: FULL

ACREAGE SUMMARY

		CLASS 1-4	CLASS 5	TOTAL
	LANDS IN IRRIGATION ROTATION (ACRES)			
11	HARVESTED CROPLAND AND PASTURE (EQ. LINE 194)	3,035		3,035
12	CROPLAND NOT HARVESTED AND SOIL BUILDING			
13	ACRES IRRIGATED (LINES 11 AND 12)	3,035		3,035
14	DRY CROPPED, FALLOW, OR IDLE	471		471
15	TOTAL AREA IN IRRIGATION ROTATION (LINES 13 AND 14)	3,506		3,506
	LANDS NOT IN IRRIGATION ROTATION (ACRES)			
16	DRY CROPPED, IDLE, FALLOW OR GRAZED			
17	FARMSTEADS, ROADS, DITCHES, DRAINS	254		254
18	TOTAL AREA NOT IN IRRIGATION ROTATION (LINES 16 AND 17)	254		254
19	URBAN AND SUBURBAN LANDS			
20	TOTAL IRRIGABLE AREA FOR SERVICE (LINES 15 AND 18 AND 19)	3,760		3,760
21	TOTAL IRRIGABLE AREA NOT FOR SERVICE			
22	TOTAL IRRIGABLE AREA (LINES 20 AND 21)			3,760
23	CLASS 6 - TEMPORARILY IRRIGATED			

CROP VALUE SUMMARY

31	GROSS CROP VALUE (EQ LINE 194)			2,356,604
	ADDITIONAL REVENUE-			
33	FEDERAL ASCS PAYMENTS	TOTAL $	270,000	
34	SUGAR PROGRAMS	TOTAL $		
35	TOTAL ADDITIONAL REVENUE (LINES 33 AND 34)			270,000
36	TOTAL VALUE (LINES 31 AND 35)			2,626,604
37	TOTAL IRRIGATED ACREAGE (EQ LINE 13)			3,035
38	AVERAGE VALUE PER IRRIGATED ACRE (LINES 36 / 37)			865 44

NUMBER OF FARMS AND POPULATION

		NO OF FARMS OPER. UNITS	IRRG. ACRES FOR SERVICE	POPULATION
41	FULL TIME FARMS	10	3,760	24
42	PART TIME FARMS			
43	URBAN AND SUBURBAN LANDS (ACRES EQ LINE 19)			
44	TOTAL (ACRES FROM LINE 20)	10	3,760	24

CROP PRODUCTION

ITEM	CROPS HARVESTED IN IRRIGATION ROTATION	ACRES	UNIT	YIELD PER ACRE	YIELD TOTAL	PER UNIT	VALUE OF CROPS PER ACRE	VALUE OF CROPS TOTAL
	CEREALS							
51	BARLEY		BU					
52	CORN		BU					
53	OATS		BU					
54	RICE		CWT					
56	SORGHUMS (SORGO, KAFFIR, ETC.)		BU					
57	WHEAT		BU					
58	OTHER CEREALS		CWT					
59	TOTAL CEREALS							
	FORAGE							
61	ALFALFA HAY	814	TON	38.30	31,176	12.70	486.41	395,935
62	OTHER HAY	38	TON	1.74	61	59.80	104.37	3,653
63	IRRIGATED PASTURE		AUM					
65	SILAGE OR ENSILAGE		TON					
66	CROP RESIDUE- BEET TOPS		TON					
67	STUBBLE, STALKS, ETC.		AUM					
68	STRAW (ALL KINDS)		TON					
70	OTHER FORAGE		TON				470.66	399,588
71	TOTAL FORAGE	849						
	MISC. FIELD CROP							
81	BEANS, DRY AND EDIBLE		CWT					
82	COTTON, LINT (UPLAND)	1,899	BALE	2.46	4,672	349.43	859.66	1,632,537
83	COTTON, SEED (UPLAND)		TON	.90	1,823	154.00	147.84	280,742
84	COTTON, LINT (AM.PIMA)		BALE					
85	COTTON, SEED (AM.PIMA)		TON					
86	HOPS		TON					
87	PEPPERMINT		LB					
88	SPEARMINT		LB					
89	SUGAR BEETS		TON					
90	SOYBEANS		BU					
91	OTHER MISC. FIELD CROPS		TON				1,007.52	1,913,279
92	TOTAL MISC. FIELD CROPS	1,899						

CROP PRODUCTION

ITEM	CROPS HARVESTED IN IRRIGATION ROTATION	ACRES	UNIT	YIELD PER ACRE	YIELD TOTAL	PER UNIT	VALUE OF CROPS PER ACRE	VALUE OF CROPS TOTAL
	VEGETABLES							
101	ASPARAGUS		CWT					
102	BEANS (PROCESSING)		TON					
103	BEANS (FRESH MARKET)		CWT					
104	BROCCOLI		CWT					
105	CABBAGE		CWT					
106	CARROTS		CWT					
107	CAULIFLOWER		CWT					
108	CELERY		CWT					
109	CORN, SWEET (PROCESSING)		TON					
110	CORN, SWEET (FRESH MARKET)		CWT					
111	CUCUMBERS		CWT					
112	GREENS (KALE, ETC.)		CWT					
113	LETTUCE		CWT					
114	MELONS - CANTALOUPE, ETC.		CWT					
115	HONEY BALL, HONEYDEW, ETC.		CWT					
116	WATERMELON		CWT					
117	ONIONS, DRY		CWT					
118	ONIONS, GREEN		CWT					
119	PEAS, GREEN (PROCESSING)		TON					
120	PEAS, GREEN (FRESH MARKET)		CWT					
121	PEPPERS (ALL KINDS)		CWT					
122	POTATOES, EARLY		CWT					
123	POTATOES, LATE		CWT					
124	SQUASH		CWT					
125	TOMATOES (CANNING)		TON					
126	TOMATOES (FRESH MARKET)		CWT					
127	OTHER VEGETABLES		CWT					
128	TOTAL VEGETABLES							
137	TOTAL NURSERY		M					
	SEEDS							
141	ALFALFA		CWT					
142	CLOVER (ALL KINDS)		CWT					
143	CORN		CWT					
144	GRASS (ALL KINDS)	287	CWT	1.49	428	102.19	152.39	43,737
145	LETTUCE		CWT					
146	ONION		CWT					
147	PEA		CWT					
148	POTATO (ALL KINDS)		CWT					
149	SUGAR BEET		CWT					
150	OTHER SEED		CWT					
151	TOTAL SEEDS	287					152.39	43,737
	FRUITS							
161	APPLES		TON					
162	APRICOTS		TON					
163	BERRIES (ALL KINDS)		CWT					
164	CHERRIES		TON					
165	CITRUS- GRAPEFRUIT		CWT					
166	LEMONS AND LIMES		CWT					
167	ORANGES AND TANGERINES		CWT					
168	DATES		TON					
169	GRAPES, TABLE		TON					
170	GRAPES, OTHER		TON					
171	OLIVES		TON					
172	PEACHES		TON					
173	PEARS		TON					
174	PRUNES AND PLUMS		TON					
175	OTHER FRUITS		TON					
176	TOTAL FRUITS							
	NUTS							
181	ALMONDS		TON					
182	PECANS		CWT					
183	WALNUTS		TON					
184	OTHER NUTS		TON					
185	TOTAL NUTS							
191	FAMILY GARDENS AND ORCHARDS		VAL					
192	TOTAL ALL CROPS	3,035						2,356,604
193	LESS MULTIPLE CROPPED							
194	TOTAL HARVESTED CROPLAND AND PASTURE	3,035					776.48	2,356,604

CROP PRODUCTION REPORT 1984

PROJECT AND SUBDIVISION: BOULDER CANYON, ALL-AMERICAN CANAL, COACHELLA DIVISION
STATE: CALIFORNIA
TYPE OF SERVICE: FULL

REGION LC

ACREAGE SUMMARY

	LANDS IN IRRIGATION ROTATION (ACRES)	CLASS 1-4	CLASS 5	TOTAL
11	HARVESTED CROPLAND AND PASTURE (EQ LINE 194)	56,092		56,092
12	CROPLAND NOT HARVESTED AND SOIL BUILDING	2,412		2,412
13	ACRES IRRIGATED (LINES 11 AND 12)	58,504		58,504
14	DRY CROPPED, FALLOW, OR IDLE	8,010		8,010
15	TOTAL AREA IN IRRIGATION ROTATION (LINES 13 AND 14)	66,514		66,514
	LANDS NOT IN IRRIGATION ROTATION (ACRES)			
16	DRY CROPPED, IDLE, FALLOW OR GRAZED	2,500		2,500
17	FARMSTEADS, ROADS, DITCHES, DRAINS	2,867		2,867
18	TOTAL AREA NOT IN IRRIGATION ROTATION (LINES 16 AND 17)	5,367		5,367
19	URBAN AND SUBURBAN LANDS	6,649		6,649
20	TOTAL IRRIGABLE AREA FOR SERVICE (LINES 15 AND 18 AND 19)	78,530		78,530
21	TOTAL IRRIGABLE AREA NOT FOR SERVICE			24,032
22	TOTAL IRRIGABLE AREA (LINES 20 AND 21)			102,562
23	CLASS 6 - TEMPORARILY IRRIGATED			

CROP VALUE SUMMARY

31	GROSS CROP VALUE (EQ LINE 194)		276,400,177
	ADDITIONAL REVENUE-		
33	FEDERAL ASCS PAYMENTS	TOTAL $	
34	SUGAR PROGRAMS	TOTAL $	
35	TOTAL ADDITIONAL REVENUE (LINES 33 AND 34)		
36	TOTAL VALUE (LINES 31 AND 35)		276,400,177
37	TOTAL IRRIGATED ACREAGE (EQ LINE 13)		58,504
38	AVERAGE VALUE PER IRRIGATED ACRE (LINES 36 / 37)		4,724.47

NUMBER OF FARMS AND POPULATION

		NO OF FARMS OPER. UNITS	IRRG. ACRES FOR SERVICE	POPULATION
41	FULL TIME FARMS	460	70,971	4,176
42	PART TIME FARMS	84	910	470
43	URBAN AND SUBURBAN LANDS (ACRES EQ LINE 19)		6,649	43,110
44	TOTAL (ACRES FROM LINE 20)	574	78,530	47,756

CROP PRODUCTION

ITEM	CROPS HARVESTED IN IRRIGATION ROTATION	ACRES	UNIT	--- YIELD --- PER ACRE	TOTAL	PER UNIT	--- VALUE OF CROPS --- PER ACRE	TOTAL
	CEREALS							
51	BARLEY		BU					
52	CORN		BU					
53	OATS		BU					
54	RICE		BU					
56	SORGHUMS (SORGO, KAFFIR, ETC.)		CWT					
57	WHEAT		BU					
58	OTHER CEREALS	251	BU	63.30	15,888	3.60	227.88	57,197
59	TOTAL CEREALS	251	CWT				227.88	57,197
	FORAGE							
61	ALFALFA HAY	4,883	TON	7.00	34,181	70.00	490.00	2,392,670
62	OTHER HAY	535	TON	2.80	1,498	37.00	103.60	55,426
63	IRRIGATED PASTURE	1,373	AUM	11.30	15,515	38.00	429.40	589,570
66	SILAGE OR ENSILAGE		TON					
66	CROP RESIDUE- BEET TOPS		TON					
67	STUBBLE, STALKS, ETC.		AUM					
68	STRAW (ALL KINDS)		TON					
70	OTHER FORAGE		TON					
71	TOTAL FORAGE	6,791					447.31	3,037,666
	MISC. FIELD CROP							
81	BEANS, DRY AND EDIBLE		CWT					
82	COTTON, LINT (UPLAND)	1,160	BALE	2.00	2,360	360.52	721.04	850,827
83	COTTON, SEED (UPLAND)		TON	.80	944	121.55	97.24	114,743
84	COTTON, LINT (AM.PIMA)		BALE					
85	COTTON, SEED (AM.PIMA)		TON					
86	HOPS		TON					
87	PEPPERMINT		LB					
88	SPEARMINT		LB					
89	SUGAR BEETS		TON					
90	SOYBEANS		BU					
91	OTHER MISC. FIELD CROPS		TON					
92	TOTAL MISC. FIELD CROPS	1,160					818.28	965,570

CROP PRODUCTION

ITEM	CROPS HARVESTED IN IRRIGATION ROTATION	ACRES	UNIT	--- YIELD --- PER ACRE	TOTAL	PER UNIT	--- VALUE OF CROPS --- PER ACRE	TOTAL
	VEGETABLES							
101	ASPARAGUS							
102	BEANS (PROCESSING)	2,181	CWT	21.60	47,110	87.25	1,884.62	4,110,348
103	BEANS (FRESH MARKET)		TON					
104	BROCCOLI	498	CWT	70.60	35,159	37.59	2,653.87	1,321,627
105	CABBAGE	1,573	CWT	77.10	121,278	27.58	2,126.41	3,344,847
106	CARROTS	284	CWT	397.00	112,748	21.58	8,567.26	2,433,102
107	CAULIFLOWER	2,655	CWT	414.70	1,101,029	13.35	5,536.25	14,698,737
108	CELERY	313	CWT	75.00	23,475	30.32	2,274.00	711,762
109	CORN, SWEET (PROCESSING)	187	CWT	519.00	97,063	21.21	11,007.99	2,058,494
110	CORN, SWEET (FRESH MARKET)		TON					
111	CUCUMBERS	3,555	CWT	114.70	407,769	14.99	1,719.35	6,112,307
112	GREENS (KALE, ETC.)		CWT					
113	LETTUCE		CWT					
114	MELONS - CANTALOUPE, ETC.	2,562	CWT	161.00	428,582	23.16	3,728.76	9,935,959
115	HONEY BALL, HONEYDEW, ETC.	10	CWT	120.00	1,200	8.75	1,050.00	10,500
116	WATERMELON	250	CWT	174.00	43,500	13.80	2,401.20	600,300
117	ONIONS, DRY	117	CWT	200.00	23,400	6.00	1,200.00	140,400
118	ONIONS, GREEN	562	CWT	357.00	200,634	3.90	1,392.30	782,473
119	PEAS, GREEN (PROCESSING)	183	CWT	187.00	34,221	13.23	2,474.01	462,744
120	PEAS, GREEN (FRESH MARKET)		TON					
121	PEPPERS (ALL KINDS)	74	CWT	342.00	25,308	14.76	5,047.92	373,546
122	POTATOES, EARLY	558	CWT	241.00	134,478	43.49	10,481.09	5,848,446
123	POTATOES, LATE		CWT					
124	SQUASH		CWT					
125	TOMATOES (CANNING)	245	CWT	133.30	32,659	18.78	2,503.41	613,336
126	TOMATOES (FRESH MARKET)	837	TON	22.00	18,414	50.00	1,100.00	920,700
127	OTHER VEGETABLES		CWT					
128	TOTAL VEGETABLES	1,241	CWT	207.50	257,508	20.71	4,297.33	5,332,991
		17,985					3,324.58	59,792,621
137	TOTAL NURSERY	313	M				5,471.72	1,712,648
	SEEDS							
141	ALFALFA							
142	CLOVER (ALL KINDS)		CWT					
143	CORN		CWT					
144	GRASS (ALL KINDS)		CWT					
145	LETTUCE		CWT					
146	ONION		CWT					
147	PEA		CWT					
148	POTATO (ALL KINDS)		CWT					
149	SUGAR BEET		CWT					
150	OTHER SEED		CWT					
151	TOTAL SEEDS		CWT					
	FRUITS							
161	APPLES							
162	APRICOTS		TON					
163	BERRIES (ALL KINDS)		TON					
164	CHERRIES		CWT					
165	CITRUS- GRAPEFRUIT		TON					
166	LEMONS AND LIMES	8,072	CWT	187.70	1,515,114	14.41	2,704.76	21,832,793
167	ORANGES AND TANGERINES	3,138	CWT	103.30	324,155	16.41	1,695.15	5,319,384
168	DATES	5,578	CWT	181.50	1,012,407	16.32	2,962.08	16,522,482
169	GRAPES, TABLE	5,586	TON	4.80	26,813	2,242.50	10,764.08	60,128,153
170	GRAPES, OTHER	14,140	TON	4.90	69,286	1,471.72	7,211.43	101,969,592
171	OLIVES		TON					
172	PEACHES		TON					
173	PEARS	614	TON	1.70	1,044	4,833.64	8,218.76	5,046,320
174	PRUNES AND PLUMS		TON					
175	OTHER FRUITS		TON					
176	TOTAL FRUITS	17	TON	.82	14	518.71	427.18	7,262
		37,145					5,676.76	210,825,986
	NUTS							
181	ALMONDS		TON					
182	PECANS		CWT					
183	WALNUTS	28	TON	5.29	148	57.36	303.18	8,489
184	OTHER NUTS		TON					
185	TOTAL NUTS	28					303.18	8,489
191	FAMILY GARDENS AND ORCHARDS		VAL					
192	TOTAL ALL CROPS	63,693						276,400,177
193	LESS MULTIPLE CROPPED	7,601						
194	TOTAL HARVESTED CROPLAND AND PASTURE	56,092					4,927.92	276,400,177

CROP PRODUCTION REPORT 1984

PROJECT AND SUBDIVISION: BOULDER CANYON, ALL-AMERICAN CANAL, IMPERIAL DIVISION
STATE: CALIFORNIA
TYPE OF SERVICE: FULL

REGION LC

ACREAGE SUMMARY

		CLASS 1-4	CLASS 5	TOTAL
	LANDS IN IRRIGATION ROTATION (ACRES)			
11	HARVESTED CROPLAND AND PASTURE (EQ LINE 194)	436,072		436,072
12	CROPLAND NOT HARVESTED AND SOIL BUILDING	13,921		13,921
13	ACRES IRRIGATED (LINES 11 AND 12)	449,993		449,993
14	DRY CROPPED, FALLOW, OR IDLE	31,678		31,678
15	TOTAL AREA IN IRRIGATION ROTATION (LINES 13 AND 14)	481,671		481,671
	LANDS NOT IN IRRIGATION ROTATION (ACRES)			
16	DRY CROPPED, IDLE, FALLOW OR GRAZED			
17	FARMSTEADS, ROADS, DITCHES, DRAINS	13,771		13,771
18	TOTAL AREA NOT IN IRRIGATION ROTATION (LINES 16 AND 17)	13,771		13,771
19	URBAN AND SUBURBAN LANDS	16,308		16,308
20	TOTAL IRRIGABLE AREA FOR SERVICE (LINES 15 AND 18 AND 19)	511,750		511,750
21	TOTAL IRRIGABLE AREA NOT FOR SERVICE			18,250
22	TOTAL IRRIGABLE AREA (LINES 20 AND 21)			530,000
23	CLASS 6 - TEMPORARILY IRRIGATED			

CROP VALUE SUMMARY

31	GROSS CROP VALUE (EQ LINE 194)		661,728,670
	ADDITIONAL REVENUE-		
33	FEDERAL ASCS PAYMENTS	TOTAL $	
34	SUGAR PROGRAMS	TOTAL $	
35	TOTAL ADDITIONAL REVENUE (LINES 33 AND 34)		
36	TOTAL VALUE (LINES 31 AND 35)		661,728,670
37	TOTAL IRRIGATED ACREAGE (EQ LINE 13)		449,993
38	AVERAGE VALUE PER IRRIGATED ACRE (LINES 36 / 37)		1,248.31

NUMBER OF FARMS AND POPULATION

		NO OF FARMS OPER. UNITS	IRRG. ACRES FOR SERVICE	POPULATION
41	FULL TIME FARMS	4,870	361,764	9,377
42	PART TIME FARMS	1,996	143,678	3,843
43	URBAN AND SUBURBAN LANDS (ACRES EQ LINE 19)		16,308	4,009
44	TOTAL (ACRES FROM LINE 20)	6,866	511,750	17,229

CROP PRODUCTION

ITEM	CROPS HARVESTED IN IRRIGATION ROTATION	ACRES	UNIT	YIELD PER ACRE	YIELD TOTAL	PER UNIT	VALUE OF CROPS PER ACRE	VALUE OF CROPS TOTAL
	CEREALS							
61	BARLEY	259	BU	90.83	23,526	3.12	283.39	73,398
62	CORN		BU					
63	OATS	464	BU	94.33	43,769	2.41	227.33	105,483
64	RICE		CWT					
65	SORGHUMS (SORGO, KAFFIR, ETC.)	1,672	BU	87.14	136,984	2.97	258.81	406,842
67	WHEAT	97,043	BU	98.33	9,542,238	4.20	412.99	40,077,400
68	OTHER CEREALS		CWT					
69	TOTAL CEREALS	99,338					409.34	40,663,123
	FORAGE							
61	ALFALFA HAY	216,667	TON	8.56	1,854,841	88.00	753.28	163,226,008
62	OTHER HAY		TON					
63	IRRIGATED PASTURE	473	AUM	6.94	3,283	52.50	364.39	172,358
65	SILAGE OR ENSILAGE	861	TON	33.00	28,413	38.00	1,264.00	1,078,694
66	CROP RESIDUE- BEET TOPS		TON					
67	STUBBLE, STALKS, ETC.		AUM					
68	STRAW (ALL KINDS)		TON					
70	OTHER FORAGE	33,869	TON	3.04	102,931	56.00	167.20	5,661,205
71	TOTAL FORAGE	251,880					675.48	170,139,266
	MISC. FIELD CROP							
61	BEANS, DRY AND EDIBLE		CWT					
62	COTTON, LINT (UPLAND)	27,316	BALE	2.80	76,485	400.00	1,120.00	30,594,000
63	COTTON, SEED (UPLAND)		TON	.80	21,853	110.00	88.00	2,403,830
64	COTTON, LINT (AM.PIMA)		BALE					
65	COTTON, SEED (AM.PIMA)		TON					
66	HOPS		TON					
67	PEPPERMINT		LB					
68	SPEARMINT		LB					
69	SUGAR BEETS	38,102	TON	22.30	849,675	40.64	906.27	34,530,792
90	SOYBEANS	5	BU	32.00	160	9.00	288.00	1,440
91	OTHER MISC. FIELD CROPS	3,650	TON	1.75	6,388	375.00	656.30	2,396,500
92	TOTAL MISC. FIELD CROPS	69,073					1,012.34	69,926,562

CROP PRODUCTION

ITEM	CROPS HARVESTED IN IRRIGATION ROTATION	ACRES	UNIT	YIELD PER ACRE	YIELD TOTAL	PER UNIT	VALUE OF CROPS PER ACRE	VALUE OF CROPS TOTAL
	VEGETABLES							
101	ASPARAGUS	3,541	CWT	38.10	134,912	100.54	3,830.57	13,564,082
102	BEANS (PROCESSING)		TON					
103	BEANS (FRESH MARKET)		CWT					
104	BROCCOLI	5,060	CWT	71.20	360,560	18.91	1,346.39	6,799,280
105	CABBAGE	359	CWT	126.60	45,449	10.01	1,267.25	454,944
106	CARROTS	10,053	CWT	416.00	4,182,048	8.00	3,328.00	33,456,384
107	CAULIFLOWER	942	CWT	116.42	109,668	28.90	3,131.71	2,950,069
108	CELERY	383	CWT	535.50	205,097	8.40	4,499.21	1,722,915
109	CORN, SWEET (PROCESSING)		TON					
110	CORN, SWEET (FRESH MARKET)	809	CWT	118.40	95,786	15.62	1,849.42	1,496,177
111	CUCUMBERS	146	CWT	60.23	8,794	13.70	825.19	120,478
112	GREENS (KALE, ETC.)		CWT					
113	LETTUCE	26,807	CWT	216.40	5,801,035	18.51	4,005.56	107,377,158
114	MELONS - CANTALOUPE, ETC.	15,326	CWT	191.68	2,937,686	14.72	2,821.53	43,242,767
115	HONEY BALL, HONEYDEW, ETC.	4,244	CWT	79.73	338,374	10.71	853.91	3,623,986
116	WATERMELON	4,656	CWT	185.80	865,085	8.30	1,542.14	7,180,208
117	ONIONS, DRY	7,887	CWT	320.00	2,523,840	3.90	1,248.00	9,842,976
118	ONIONS, GREEN		CWT					
119	PEAS, GREEN (PROCESSING)		TON					
120	PEAS, GREEN (FRESH MARKET)	65	CWT	323.00	20,995	12.76	4,121.48	267,896
121	PEPPERS (ALL KINDS)	179	CWT	169.00	30,251	23.36	3,946.15	706,361
122	POTATOES, EARLY		CWT					
123	POTATOES, LATE		CWT					
124	SQUASH	1,009	CWT	145.60	146,910	21.93	3,193.00	3,221,736
125	TOMATOES (CANNING)		TON					
126	TOMATOES (FRESH MARKET)	4,604	CWT	217.60	1,001,830	21.00	4,569.60	21,038,430
127	OTHER VEGETABLES	1,723	CWT	208.82	359,797	13.78	2,877.54	4,959,003
128	TOTAL VEGETABLES	87,763					2,984.90	262,023,718
137	TOTAL NURSERY	271	M				2,100.00	569,100
	SEEDS							
141	ALFALFA	4,516	CWT	4.06	18,335	84.07	341.32	1,541,423
142	CLOVER (ALL KINDS)	90	CWT	10.00	900	35.00	350.00	31,500
143	CORN		CWT					
144	GRASS (ALL KINDS)	13,376	CWT	9.45	126,403	89.25	843.41	11,281,468
145	LETTUCE	382	CWT	3.70	1,413	369.60	1,367.13	522,245
146	ONION	1,715	CWT	4.96	8,506	171.76	851.89	1,460,991
147	PEA	141	CWT	26.43	3,727	14.25	376.67	53,110
148	POTATO (ALL KINDS)		CWT					
149	SUGAR BEET		CWT					
150	OTHER SEED	1,516	CWT	7.43	11,264	96.95	720.36	1,092,065
151	TOTAL SEEDS	21,736					736.31	16,982,782
	FRUITS							
161	APPLES		TON					
162	APRICOTS		TON					
163	BERRIES (ALL KINDS)		CWT					
164	CHERRIES		TON					
165	CITRUS- GRAPEFRUIT	353	CWT	212.60	75,048	2.10	446.46	157,601
166	LEMONS AND LIMES	1,248	CWT	180.40	225,139	5.54	999.42	1,247,270
167	ORANGES AND TANGERINES	406	CWT	149.00	60,494	2.73	406.77	165,149
168	DATES	103	TON	1.44	148	3,243.71	4,660.86	480,069
169	GRAPES, TABLE	30	TON	5.70	171	985.00	5,600.50	168,015
170	GRAPES, OTHER		TON					
171	OLIVES		TON					
172	PEACHES	38	TON	5.61	213	699.76	3,922.29	149,047
173	PEARS		TON					
174	PRUNES AND PLUMS		TON					
175	OTHER FRUITS	3	TON	2.00	6	150.00	300.00	900
176	TOTAL FRUITS	2,181					1,084.39	2,365,051
	NUTS							
181	ALMONDS		TON					
182	PECANS	33	CWT	14.94	493	121.64	1,817.24	59,969
183	WALNUTS		TON					
184	OTHER NUTS		TON					
185	TOTAL NUTS	33					1,817.24	59,969
191	FAMILY GARDENS AND ORCHARDS		VAL					
192	TOTAL ALL CROPS	532,295						661,728,670
193	LESS MULTIPLE CROPPED	96,223						
194	TOTAL HARVESTED CROPLAND AND PASTURE	436,072					1,268.16	661,728,670

CROP PRODUCTION REPORT 1984

PROJECT AND SUBDIVISION: BOULDER CANYON, MOHAVE VALLEY IRRIGATION & DRAINAGE DIST
STATE: ARIZONA
TYPE OF SERVICE: FULL
REGION LC

ACREAGE SUMMARY

		CLASS 1-4	CLASS 6	TOTAL
	LANDS IN IRRIGATION ROTATION (ACRES)			
11	HARVESTED CROPLAND AND PASTURE (EQ. LINE 194)	3,938		3,938
12	CROPLAND NOT HARVESTED AND SOIL BUILDING	370		370
13	ACRES IRRIGATED (LINES 11 AND 12)	4,308		4,308
14	DRY CROPPED, FALLOW, OR IDLE	556		556
15	TOTAL AREA IN IRRIGATION ROTATION (LINES 13 AND 14)	4,864		4,864
	LANDS NOT IN IRRIGATION ROTATION (ACRES)			
16	DRY CROPPED, IDLE, FALLOW OR GRAZED	1,796		1,796
17	FARMSTEADS, ROADS, DITCHES, DRAINS	500		500
18	TOTAL AREA NOT IN IRRIGATION ROTATION (LINES 16 AND 17)	2,296		2,296
19	URBAN AND SUBURBAN LANDS	5,100		5,100
20	TOTAL IRRIGABLE AREA FOR SERVICE (LINES 15 AND 18 AND 19)	12,260		12,260
21	TOTAL IRRIGABLE AREA NOT FOR SERVICE			21,740
22	TOTAL IRRIGABLE AREA (LINES 20 AND 21)			34,000

F3 CLASS 6 - TEMPORARILY IRRIGATED

CROP VALUE SUMMARY

31	GROSS CROP VALUE (EQ LINE 194)		2,868,042
	ADDITIONAL REVENUE-		
33	FEDERAL ASCS PAYMENTS	TOTAL $	
34	SUGAR PROGRAMS	TOTAL $	
35	TOTAL ADDITIONAL REVENUE (LINES 33 AND 34)		
36	TOTAL VALUE (LINES 31 AND 35)		2,868,042
37	TOTAL IRRIGATED ACREAGE (EQ LINE 12)		4,308
38	AVERAGE VALUE PER IRRIGATED ACRE (LINES 36 / 37)		598.11

NUMBER OF FARMS AND POPULATION

		NO OF FARMS OPER. UNITS	IRRG. ACRES FOR SERVICE	POPULATION
41	FULL TIME FARMS	11	6,674	120
42	PART TIME FARMS	50	286	280
43	URBAN AND SUBURBAN LANDS (ACRES EQ LINE 19)		5,100	7,150
44	TOTAL (ACRES FROM LINE 20)	61	12,260	7,550

CROP PRODUCTION

ITEM	CROPS HARVESTED IN IRRIGATION ROTATION	ACRES	UNIT	--- YIELD --- PER ACRE	TOTAL	PER UNIT	--- VALUE OF CROPS --- PER ACRE	TOTAL
	CEREALS							
51	BARLEY		BU					
52	CORN		BU					
53	OATS		BU					
54	RICE		CWT					
56	SORGHUMS (SORGO, KAFFIR, ETC.)		BU					
57	WHEAT	1,265	BU	80.00	101,200	3.22	257.60	325,864
58	OTHER CEREALS		CWT					
59	TOTAL CEREALS	1,265					257.60	325,864
	FORAGE							
61	ALFALFA HAY	1,772	TON	6.00	10,632	110.00	660.00	1,169,520
62	OTHER HAY		TON					
63	IRRIGATED PASTURE	40	AUM	8.40	336	30.00	252.00	10,080
65	SILAGE OR ENSILAGE		TON					
66	CROP RESIDUE- BEET TOPS		TON					
67	STUBBLE, STALKS, ETC.		AUM					
68	STRAW (ALL KINDS)		TON					
70	OTHER FORAGE	266	TON	4.00	1,064	105.00	420.00	111,720
71	TOTAL FORAGE	2,078					621.42	1,291,320
	MISC. FIELD CROP							
81	BEANS, DRY AND EDIBLE		CWT					
82	COTTON, LINT (UPLAND)	1,225	BALE	2.06	2,524	326.00	669.63	820,300
83	COTTON, SEED (UPLAND)		TON	1.10	1,348	79.00	86.93	106,492
84	COTTON, LINT (AM.PIMA)		BALE					
85	COTTON, SEED (AM.PIMA)		TON					
86	HOPS		TON					
87	PEPPERMINT		LB					
88	SPEARMINT		LB					
89	SUGAR BEETS		TON					
90	SAFFLOWER		BU					
91	OTHER MISC. FIELD CROPS		TON					
92	TOTAL MISC. FIELD CROPS	1,225					756.56	926,792

CROP PRODUCTION

ITEM	CROPS HARVESTED IN IRRIGATION ROTATION	ACRES	UNIT	--- YIELD --- PER ACRE	TOTAL	PER UNIT	--- VALUE OF CROPS --- PER ACRE	TOTAL
	VEGETABLES							
101	ASPARAGUS		CWT					
102	BEANS (PROCESSING)		TON					
103	BEANS (FRESH MARKET)		CWT					
104	BROCCOLI		CWT					
105	CABBAGE		CWT					
106	CARROTS		CWT					
107	CAULIFLOWER		CWT					
108	CELERY		CWT					
109	CORN, SWEET (PROCESSING)		TON					
110	CORN, SWEET (FRESH MARKET)		CWT					
111	CUCUMBERS		CWT					
112	GREENS (KALE, ETC.)		CWT					
113	LETTUCE		CWT					
114	MELONS - CANTALOUPE, ETC.		CWT					
115	HONEY BALL, HONEYDEW, ETC.		CWT					
116	WATERMELON		CWT					
117	ONIONS, DRY		CWT					
118	ONIONS, GREEN		CWT					
119	PEAS, GREEN (PROCESSING)		TON					
120	PEAS, GREEN (FRESH MARKET)		CWT					
121	PEPPERS (ALL KINDS)		CWT					
122	POTATOES, EARLY		CWT					
123	POTATOES, LATE		CWT					
124	SQUASH		CWT					
125	TOMATOES (CANNING)		TON					
126	TOMATOES (FRESH MARKET)		CWT					
127	OTHER VEGETABLES		CWT					
128	TOTAL VEGETABLES							
137	TOTAL NURSERY	5	M				1,500.00	7,500
	SEEDS							
141	ALFALFA		CWT					
142	CLOVER (ALL KINDS)		CWT					
143	CORN		CWT					
144	GRASS (ALL KINDS)		CWT					
145	LETTUCE		CWT					
146	ONION		CWT					
147	PEA	30	CWT	15.00	450	22.00	330.00	9,900
148	POTATO (ALL KINDS)		CWT					
149	SUGAR BEET		CWT					
150	OTHER SEED		CWT					
151	TOTAL SEEDS	30					330.00	9,900
	FRUITS							
161	APPLES		TON					
162	APRICOTS		TON					
163	BERRIES (ALL KINDS)		CWT					
164	CHERRIES		TON					
165	CITRUS- GRAPEFRUIT		CWT					
166	LEMONS AND LIMES		CWT					
167	ORANGES AND TANGERINES	6	CWT	206.00	1,236	4.00	824.00	4,944
168	DATES		TON					
169	GRAPES, TABLE		TON					
170	GRAPES, OTHER		TON					
171	OLIVES		TON					
172	PEACHES		TON					
173	PEARS		TON					
174	PRUNES AND PLUMS		TON					
175	OTHER FRUITS		TON					
176	TOTAL FRUITS	6					824.00	4,944
	NUTS							
181	ALMONDS		TON					
182	PECANS	9	CWT	4.56	41	42.00	191.33	1,722
183	WALNUTS		TON					
184	OTHER NUTS		TON					
185	TOTAL NUTS	9					191.33	1,722
191	FAMILY GARDENS AND ORCHARDS		VAL					
192	TOTAL ALL CROPS	4,518						2,868,042
193	LESS MULTIPLE CROPPED	680						
194	TOTAL HARVESTED CROPLAND AND PASTURE	3,938					662.10	2,868,042

CROP PRODUCTION REPORT 1984

PROJECT AND SUBDIVISION: BROWN CANAL COMPANY
STATE: ARIZONA
TYPE OF SERVICE: FULL

REGION LC

ACREAGE SUMMARY

		CLASS 1-4	CLASS 5	TOTAL
	LANDS IN IRRIGATION ROTATION (ACRES)			
11	HARVESTED CROPLAND AND PASTURE (EQ LINE 194)	772		772
12	CROPLAND NOT HARVESTED AND SOIL BUILDING			
13	ACRES IRRIGATED (LINES 11 AND 12)	772		772
14	DRY CROPPED, FALLOW, OR IDLE	109		109
15	TOTAL AREA IN IRRIGATION ROTATION (LINES 13 AND 14)	881		881
	LANDS NOT IN IRRIGATION ROTATION (ACRES)			
16	DRY CROPPED, IDLE, FALLOW OR GRAZED			
17	FARMSTEADS, ROADS, DITCHES, DRAINS	98		98
18	TOTAL AREA NOT IN IRRIGATION ROTATION (LINES 16 AND 17)	98		98
19	URBAN AND SUBURBAN LANDS			
20	TOTAL IRRIGABLE AREA FOR SERVICE (LINES 15 AND 18 AND 19)	979		979
21	TOTAL IRRIGABLE AREA NOT FOR SERVICE			
22	TOTAL IRRIGABLE AREA (LINES 20 AND 21)			979
23	CLASS 6 - TEMPORARILY IRRIGATED			

CROP VALUE SUMMARY

31	GROSS CROP VALUE (EQ LINE 194)			288,684
	ADDITIONAL REVENUE-			
33	FEDERAL ASCS PAYMENTS	TOTAL $	34,950	
34	SUGAR PROGRAMS	TOTAL $		
35	TOTAL ADDITIONAL REVENUE (LINES 33 AND 34)			34,950
36	TOTAL VALUE (LINES 31 AND 35)			323,634
37	TOTAL IRRIGATED ACREAGE (EQ LINE 13)			772
38	AVERAGE VALUE PER IRRIGATED ACRE (LINES 36 / 37)			419.22

NUMBER OF FARMS AND POPULATION

		NO OF FARMS OPER. UNITS	IRRG. ACRES FOR SERVICE	POPULATION
41	FULL TIME FARMS	5	979	42
42	PART TIME FARMS			
43	URBAN AND SUBURBAN LANDS (ACRES EQ LINE 19)			
44	TOTAL (ACRES FROM LINE 20)	5	979	42

CROP PRODUCTION

ITEM	CROPS HARVESTED IN IRRIGATION ROTATION	ACRES	UNIT	YIELD PER ACRE	YIELD TOTAL	VALUE PER UNIT	VALUE PER ACRE	VALUE TOTAL
	CEREALS							
61	BARLEY		BU					
62	CORN		BU					
63	OATS		BU					
64	RICE		CWT					
65	SORGHUMS (SORGO, KAFFIR, ETC.)	290	BU	41.75	12,108	2.32	96.87	28,091
67	WHEAT	340	BU	50.00	17,000	7.20	360.00	122,400
68	OTHER CEREALS		CWT					
69	TOTAL CEREALS	630					238.87	150,491
	FORAGE							
61	ALFALFA HAY	31	TON	5.00	155	80.00	400.00	12,400
62	OTHER HAY		TON					
63	IRRIGATED PASTURE	18	AUM	6.61	119	15.13	100.00	1,800
65	SILAGE OR ENSILAGE		TON					
66	CROP RESIDUE- BEET TOPS		TON					
67	STUBBLE, STALKS, ETC.		AUM					
68	STRAW (ALL KINDS)		TON					
70	OTHER FORAGE		TON					
71	TOTAL FORAGE	49					289.80	14,200
	MISC. FIELD CROP							
61	BEANS, DRY AND EDIBLE		CWT					
62	COTTON, LINT (UPLAND)	223	BALE	1.50	335	260.00	390.56	87,100
	COTTON, SEED (UPLAND)		TON	.62	183	50	41	92
63	COTTON, LINT (AM PIMA)	210	BALE	1.00	210	175.00	175.00	36,750
64	COTTON, SEED (AM PIMA)		TON	48	101	50	24	51
66	HOPS		TON					
67	PEPPERMINT		LB					
68	SPEARMINT		LB					
69	SUGAR BEETS		TON					
70	SOYBEANS		BU					
71	OTHER MISC. FIELD CROPS		TON					
72	TOTAL MISC. FIELD CROPS	433					286.36	123,993

CROP PRODUCTION

ITEM	CROPS HARVESTED IN IRRIGATION ROTATION	ACRES	UNIT	YIELD PER ACRE	YIELD TOTAL	VALUE PER UNIT	VALUE PER ACRE	VALUE TOTAL
	VEGETABLES							
101	ASPARAGUS		CWT					
102	BEANS (PROCESSING)		TON					
103	BEANS (FRESH MARKET)		CWT					
104	BROCCOLI		CWT					
105	CABBAGE		CWT					
106	CARROTS		CWT					
107	CAULIFLOWER		CWT					
108	CELERY		CWT					
109	CORN, SWEET (PROCESSING)		TON					
110	CORN, SWEET (FRESH MARKET)		CWT					
111	CUCUMBERS		CWT					
112	GREENS (KALE, ETC.)		CWT					
113	LETTUCE		CWT					
114	MELONS - CANTALOUPE, ETC.		CWT					
115	HONEY BALL, HONEYDEW, ETC.		CWT					
116	WATERMELON		CWT					
117	ONIONS, DRY		CWT					
118	ONIONS, GREEN		CWT					
119	PEAS, GREEN (PROCESSING)		TON					
120	PEAS, GREEN (FRESH MARKET)		CWT					
121	PEPPERS (ALL KINDS)		CWT					
122	POTATOES, EARLY		CWT					
123	POTATOES, LATE		CWT					
124	SQUASH		CWT					
125	TOMATOES (CANNING)		TON					
126	TOMATOES (FRESH MARKET)		CWT					
127	OTHER VEGETABLES		CWT					
128	TOTAL VEGETABLES							
137	TOTAL NURSERY		M					
	SEEDS							
141	ALFALFA		CWT					
142	CLOVER (ALL KINDS)		CWT					
143	CORN		CWT					
144	GRASS (ALL KINDS)		CWT					
146	LETTUCE		CWT					
146	ONION		CWT					
147	PEA		CWT					
148	POTATO (ALL KINDS)		CWT					
149	SUGAR BEET		CWT					
150	OTHER SEED		CWT					
151	TOTAL SEEDS							
	FRUITS							
161	APPLES		TON					
162	APRICOTS		TON					
163	BERRIES (ALL KINDS)		CWT					
164	CHERRIES		TON					
165	CITRUS- GRAPEFRUIT		CWT					
166	LEMONS AND LIMES		CWT					
167	ORANGES AND TANGERINES		CWT					
168	DATES		TON					
169	GRAPES, TABLE		TON					
170	GRAPES, OTHER		TON					
171	OLIVES		TON					
172	PEACHES		TON					
173	PEARS		TON					
174	PRUNES AND PLUMS		TON					
175	OTHER FRUITS		TON					
176	TOTAL FRUITS							
	NUTS							
181	ALMONDS		TON					
182	PECANS		CWT					
183	WALNUTS		TON					
184	OTHER NUTS		TON					
185	TOTAL NUTS							
191	FAMILY GARDENS AND ORCHARDS		VAL					
192	TOTAL ALL CROPS	1,112						288,684
193	LESS MULTIPLE CROPPED	340						
194	TOTAL HARVESTED CROPLAND AND PASTURE	772					373.94	288,684

CROP PRODUCTION REPORT 1984

PROJECT AND SUBDIVISION: EASTERN MUNICIPAL WATER DISTRICT
STATE: CALIFORNIA
TYPE OF SERVICE: SUPPLEMENTAL

REGION LC

ACREAGE SUMMARY

		CLASS 1-4	CLASS 6	TOTAL
	LANDS IN IRRIGATION ROTATION (ACRES)			
11	HARVESTED CROPLAND AND PASTURE (EQ LINE 194)	7,860		7,860
12	CROPLAND NOT HARVESTED AND SOIL BUILDING			
13	ACRES IRRIGATED (LINES 11 AND 12)	7,860		7,860
14	DRY CROPPED, FALLOW, OR IDLE	16,645		16,645
15	TOTAL AREA IN IRRIGATION ROTATION (LINES 13 AND 14)	24,505		24,505
	LANDS NOT IN IRRIGATION ROTATION (ACRES)			
16	DRY CROPPED, IDLE, FALLOW OR GRAZED	5,430		5,430
17	FARMSTEADS, ROADS, DITCHES, DRAINS	2,478		2,478
18	TOTAL AREA NOT IN IRRIGATION ROTATION (LINES 16 AND 17)	7,908		7,908
19	URBAN AND SUBURBAN LANDS	3,147		3,147
20	TOTAL IRRIGABLE AREA FOR SERVICE (LINES 15 AND 18 AND 19)	35,560		35,560
21	TOTAL IRRIGABLE AREA NOT FOR SERVICE			7,647
22	TOTAL IRRIGABLE AREA (LINES 20 AND 21)			43,207
23	CLASS 6 - TEMPORARILY IRRIGATED			

CROP VALUE SUMMARY

31	GROSS CROP VALUE (EQ LINE 194)		21,683,968
	ADDITIONAL REVENUE-		
33	FEDERAL ASCS PAYMENTS	TOTAL $	
34	SUGAR PROGRAMS	TOTAL $	
35	TOTAL ADDITIONAL REVENUE (LINES 33 AND 34)		
36	TOTAL VALUE (LINES 31 AND 35)		21,683,968
37	TOTAL IRRIGATED ACREAGE (EQ LINE 13)		7,860
38	AVERAGE VALUE PER IRRIGATED ACRE (LINES 36 / 37)		2,758.77

NUMBER OF FARMS AND POPULATION

		NO OF FARMS OPER. UNITS	IRRG. ACRES FOR SERVICE	POPULATION
41	FULL TIME FARMS	23	32,413	92
42	PART TIME FARMS			
43	URBAN AND SUBURBAN LANDS (ACRES EQ LINE 19)		3,147	
44	TOTAL (ACRES FROM LINE 20)	23	35,560	92

CROP PRODUCTION

ITEM	CROPS HARVESTED IN IRRIGATION ROTATION	ACRES	UNIT	--- YIELD --- PER ACRE	TOTAL	PER UNIT	--- VALUE OF CROPS --- PER ACRE	TOTAL
	CEREALS							
61	BARLEY	490	BU	62.40	30,576	3.37	210.20	103,041
62	CORN		BU					
63	OATS	340	BU	125.00	42,500	1.68	210.00	71,400
64	RICE		CWT					
65	SORGHUMS (SORGO, KAFFIR, ETC.)		BU					
67	WHEAT		BU					
68	OTHER CEREALS		CWT					
69	TOTAL CEREALS	830					210.17	174,441
	FORAGE							
61	ALFALFA HAY	1,670	TON	9.00	15,030	108.00	972.00	1,623,240
62	OTHER HAY		TON					
63	IRRIGATED PASTURE		AUM					
65	SILAGE OR ENSILAGE		TON					
66	CROP RESIDUE- BEET TOPS		TON					
67	STUBBLE/ STALKS, ETC.		AUM					
68	STRAW (ALL KINDS)		TON					
70	OTHER FORAGE		TON					
71	TOTAL FORAGE	1,670					972.00	1,623,240
	MISC. FIELD CROP							
61	BEANS, DRY AND EDIBLE		CWT					
62	COTTON, LINT (UPLAND)		BALE					
63	COTTON, SEED (UPLAND)		TON					
64	COTTON, LINT (AM.PIMA)		BALE					
66	COTTON, SEED (AM.PIMA)		TON					
66	HOPS		TON					
67	PEPPERMINT		LB					
68	SPEARMINT		LB					
69	SUGAR BEETS		TON					
60	SOYBEANS		BU					
61	OTHER MISC. FIELD CROPS		TON					

CROP PRODUCTION

ITEM	CROPS HARVESTED IN IRRIGATION ROTATION	ACRES	UNIT	--- YIELD --- PER ACRE	TOTAL	PER UNIT	--- VALUE OF CROPS --- PER ACRE	TOTAL
	VEGETABLES							
101	ASPARAGUS		CWT					
102	BEANS (PROCESSING)		TON					
103	BEANS (FRESH MARKET)		CWT					
104	BROCCOLI		CWT					
105	CABBAGE		CWT					
106	CARROTS		CWT					
107	CAULIFLOWER		CWT					
108	CELERY		CWT					
109	CORN, SWEET (PROCESSING)		TON					
110	CORN, SWEET (FRESH MARKET)		CWT					
111	CUCUMBERS		CWT					
112	GREENS (KALE, ETC.)		CWT					
113	LETTUCE		CWT					
114	MELONS - CANTALOUPE, ETC.	236	CWT	71.38	16,846	3.61	257.69	60,814
115	HONEY BALL, HONEYDEW, ETC.		CWT					
116	WATERMELON	214	CWT	188.80	40,403	3.00	566.40	121,209
117	ONIONS, DRY	160	CWT	366.00	58,560	10.00	3,660.00	585,600
118	ONIONS, GREEN	1,810	CWT	315.00	570,150	12.86	4,050.90	7,332,129
119	PEAS, GREEN (PROCESSING)		TON					
120	PEAS, GREEN (FRESH MARKET)		CWT					
121	PEPPERS (ALL KINDS)		CWT					
122	POTATOES, EARLY	740	CWT	286.00	211,640	12.00	3,432.00	2,539,680
123	POTATOES, LATE	1,440	CWT	306.00	440,640	9.70	2,968.20	4,274,208
124	SQUASH		CWT					
125	TOMATOES (CANNING)		TON					
126	TOMATOES (FRESH MARKET)		CWT					
127	OTHER VEGETABLES	200	CWT	175.00	35,000	19.80	3,430.00	686,000
128	TOTAL VEGETABLES	4,800					3,249.93	15,599,640
137	TOTAL NURSERY	840	M				4,830.60	4,057,704
	SEEDS							
141	ALFALFA		CWT					
142	CLOVER (ALL KINDS)		CWT					
143	CORN		CWT					
144	GRASS (ALL KINDS)		CWT					
145	LETTUCE		CWT					
146	ONION		CWT					
147	PEA		CWT					
148	POTATO (ALL KINDS)		CWT					
149	SUGAR BEET		CWT					
150	OTHER SEED		CWT					
151	TOTAL SEEDS							
	FRUITS							
161	APPLES		TON					
162	APRICOTS		TON					
163	BERRIES (ALL KINDS)		CWT					
164	CHERRIES		TON					
165	CITRUS- GRAPEFRUIT	80	CWT	184.28	14,742	15.83	2,861.79	228,943
166	LEMONS AND LIMES		CWT					
167	ORANGES AND TANGERINES		CWT					
168	DATES		TON					
169	GRAPES, TABLE		TON					
170	GRAPES, OTHER		TON					
171	OLIVES		TON					
172	PEACHES		TON					
173	PEARS		TON					
174	PRUNES AND PLUMS		TON					
175	OTHER FRUITS		TON					
176	TOTAL FRUITS	80					2,861.79	228,943
	NUTS							
181	ALMONDS		TON					
182	PECANS		CWT					
183	WALNUTS		TON					
184	OTHER NUTS		TON					
185	TOTAL NUTS							
191	FAMILY GARDENS AND ORCHARDS		VAL					
192	TOTAL ALL CROPS	8,220						21,683,968
193	LESS MULTIPLE CROPPED	360						
194	TOTAL HARVESTED CROPLAND AND PASTURE	7,860					2,758.77	21,683,968

CROP PRODUCTION REPORT 1984

PROJECT AND SUBDIVISION: GILA
STATE: ARIZONA
TYPE OF SERVICE: FULL

REGION LC

ACREAGE SUMMARY

		CLASS 1-4	CLASS 5	TOTAL
	LANDS IN IRRIGATION ROTATION (ACRES)			
11	HARVESTED CROPLAND AND PASTURE (EQ LINE 194)	88,361		88,361
12	CROPLAND NOT HARVESTED AND SOIL BUILDING	4,701		4,701
13	ACRES IRRIGATED (LINES 11 AND 12)	93,062		93,062
14	DRY CROPPED, FALLOW, OR IDLE	2,328		2,328
15	TOTAL AREA IN IRRIGATION ROTATION (LINES 13 AND 14)	95,390		95,390
	LANDS NOT IN IRRIGATION ROTATION (ACRES)			
16	DRY CROPPED, IDLE, FALLOW OR GRAZED	256		256
17	FARMSTEADS, ROADS, DITCHES, DRAINS	4,192		4,192
18	TOTAL AREA NOT IN IRRIGATION ROTATION (LINES 16 AND 17)	4,448		4,448
19	URBAN AND SUBURBAN LANDS	2,360		2,360
20	TOTAL IRRIGABLE AREA FOR SERVICE (LINES 15 AND 18 AND 19)	102,198		102,198
21	TOTAL IRRIGABLE AREA NOT FOR SERVICE			4,933
22	TOTAL IRRIGABLE AREA (LINES 20 AND 21)			107,131
23	CLASS 6 - TEMPORARILY IRRIGATED			

CROP VALUE SUMMARY

31	GROSS CROP VALUE (EQ LINE 194)			119,033,179
	ADDITIONAL REVENUE-			
33	FEDERAL ASCS PAYMENTS	TOTAL $	274,400	
34	SUGAR PROGRAMS	TOTAL $		
35	TOTAL ADDITIONAL REVENUE (LINES 33 AND 34)			274,400
36	TOTAL VALUE (LINES 31 AND 35)			119,307,579
37	TOTAL IRRIGATED ACREAGE (EQ LINE 13)			93,062
38	AVERAGE VALUE PER IRRIGATED ACRE (LINES 36 / 37)			1,282.02

NUMBER OF FARMS AND POPULATION

		NO OF FARMS OPER. UNITS	IRRG. ACRES FOR SERVICE	POPULATION
41	FULL TIME FARMS	515	99,429	967
42	PART TIME FARMS	26	409	87
43	URBAN AND SUBURBAN LANDS (ACRES EQ LINE 19)		2,360	6,105
44	TOTAL (ACRES FROM LINE 20)	541	102,198	7,159

CROP PRODUCTION

ITEM	CROPS HARVESTED IN IRRIGATION ROTATION	ACRES	UNIT	--- YIELD --- PER ACRE	TOTAL	PER UNIT	--- VALUE OF CROPS --- PER ACRE	TOTAL
	CEREALS							
51	BARLEY	499	BU	104.71	52,250	2.86	299.47	149,435
52	CORN		BU					
53	OATS		BU					
54	RICE		CWT					
56	SORGHUMS (SORGO, KAFFIR, ETC.)	3,904	BU	162.68	635,142	3.33	541.76	2,115,023
57	WHEAT	27,663	BU	144.70	4,002,899	4.29	620.94	17,176,993
58	OTHER CEREALS		CWT					
59	TOTAL CEREALS	32,066					606.29	19,441,451
	FORAGE							
61	ALFALFA HAY	26,034	TON	7.60	197,874	89.06	676.94	17,623,572
62	OTHER HAY	1,948	TON	3.35	6,531	57.26	191.96	373,936
63	IRRIGATED PASTURE		AUM					
65	SILAGE OR ENSILAGE		TON					
66	CROP RESIDUE- BEET TOPS		TON					
67	STUBBLE, STALKS, ETC.		AUM					
68	STRAW (ALL KINDS)		TON		6,152	30.00		185,460
70	OTHER FORAGE	175	TON	3.00	525	75.00	225.00	39,375
71	TOTAL FORAGE	28,157					647.17	18,222,342
	MISC. FIELD CROP							
81	BEANS, DRY AND EDIBLE		CWT					
82	COTTON, LINT (UPLAND)	14,761	BALE	2.69	39,737	301.67	812.11	11,987,540
83	COTTON, SEED (UPLAND)		TON	1.09	16,105	95.50	104.19	1,537,974
84	COTTON, LINT (AM. PIMA)		BALE					
85	COTTON, SEED (AM. PIMA)		TON					
86	HOPS		TON					
87	PEPPERMINT		LB					
88	SPEARMINT		LB					
89	SUGAR BEETS		TON					
90	SOYBEANS		BU					
91	OTHER MISC. FIELD CROPS	3,997	TON	1.22	4,396	300.00	366.81	1,319,400
92	TOTAL MISC. FIELD CROPS	18,758					808.63	14,844,914

CROP PRODUCTION

ITEM	CROPS HARVESTED IN IRRIGATION ROTATION	ACRES	UNIT	--- YIELD --- PER ACRE	TOTAL	PER UNIT	--- VALUE OF CROPS --- PER ACRE	TOTAL
	VEGETABLES							
101	ASPARAGUS		CWT					
102	BEANS (PROCESSING)		TON					
103	BEANS (FRESH MARKET)		CWT					
104	BROCCOLI	232	CWT	83.03	19,263	32.95	2,735.84	634,716
105	CABBAGE		CWT					
106	CARROTS		CWT					
107	CAULIFLOWER	103	CWT	168.00	17,304	31.80	5,342.40	550,267
108	CELERY		CWT					
109	CORN, SWEET (PROCESSING)		TON					
110	CORN, SWEET (FRESH MARKET)		CWT					
111	CUCUMBERS		CWT					
112	GREENS (KALE, ETC.)		CWT					
113	LETTUCE	16,663	CWT	290.16	4,834,970	8.90	2,582.17	43,026,668
114	MELONS - CANTALOUPE, ETC.		CWT					
115	HONEY BALL, HONEYDEW, ETC.		CWT					
116	WATERMELON	502	CWT	364.43	182,944	3.50	1,275.51	640,304
117	ONIONS, DRY		CWT					
118	ONIONS, GREEN		CWT					
119	PEAS, GREEN (PROCESSING)	86	TON	.40	34	130.00	52.00	4,420
120	PEAS, GREEN (FRESH MARKET)		CWT					
121	PEPPERS (ALL KINDS)		CWT					
122	POTATOES, EARLY		CWT					
123	POTATOES, LATE		CWT					
124	SQUASH		CWT					
125	TOMATOES (CANNING)		TON					
126	TOMATOES (FRESH MARKET)		CWT					
127	OTHER VEGETABLES		CWT					
128	TOTAL VEGETABLES	17,585					2,550.83	44,856,395
137	TOTAL NURSERY	50	M				8,000.00	400,000
	SEEDS							
141	ALFALFA		CWT					
142	CLOVER (ALL KINDS)		CWT					
143	CORN		CWT					
144	GRASS (ALL KINDS)	3,091	CWT	6.48	20,030	125.00	810.01	2,503,750
145	LETTUCE		CWT					
146	ONION	100	CWT	10.55	1,055	365.00	3,850.75	385,075
147	PEA	2	CWT	30.00	60	43.00	1,290.00	2,580
148	POTATO (ALL KINDS)		CWT					
149	SUGAR BEET		CWT					
150	OTHER SEED	6,142	CWT	9.08	55,769	55.83	506.93	3,113,583
151	TOTAL SEEDS	9,335					643.28	6,004,988
	FRUITS							
161	APPLES		TON					
162	APRICOTS		TON					
163	BERRIES (ALL KINDS)		CWT					
164	CHERRIES		TON					
165	CITRUS- GRAPEFRUIT	748	CWT	537.86	402,320	3.05	1,638.07	1,225,280
166	LEMONS AND LIMES	9,464	CWT	399.20	3,777,990	1.65	660.09	6,247,127
167	ORANGES AND TANGERINES	5,090	CWT	438.78	2,233,186	2.94	1,284.65	6,539,892
168	DATES		TON					
169	GRAPES, TABLE		TON					
170	GRAPES, OTHER		TON					
171	OLIVES		TON					
172	PEACHES		TON					
173	PEARS		TON					
174	PRUNES AND PLUMS		TON					
175	OTHER FRUITS		TON					
176	TOTAL FRUITS	15,302					915.72	14,012,299
	NUTS							
181	ALMONDS		TON					
182	PECANS	575	CWT	6.49	3,732	100.00	649.04	373,200
183	WALNUTS		TON					
184	OTHER NUTS	599	TON	2.99	1,791	490.00	1,465.09	877,590
186	TOTAL NUTS	1,174					1,065.41	1,250,790
191	FAMILY GARDENS AND ORCHARDS		VAL					
192	TOTAL ALL CROPS	122,027						119,033,179
193	LESS MULTIPLE CROPPED	33,666						
194	TOTAL HARVESTED CROPLAND AND PASTURE	88,361					1,347.12	119,033,179

CROP PRODUCTION REPORT 1984

PROJECT AND SUBDIVISION — ROOSEVELT IRRIGATION DISTRICT
STATE — ARIZONA
TYPE OF SERVICE — FULL

REGION LC

ACREAGE SUMMARY

		CLASS 1-4	CLASS 5	TOTAL
	LANDS IN IRRIGATION ROTATION (ACRES)			
11	HARVESTED CROPLAND AND PASTURE (EQ LINE 194)	22,718		22,718
12	CROPLAND NOT HARVESTED AND SOIL BUILDING	1,996		1,996
13	ACRES IRRIGATED (LINES 11 AND 12)	24,714		24,714
14	DRY CROPPED, FALLOW, OR IDLE	10,738		10,738
15	TOTAL AREA IN IRRIGATION ROTATION (LINES 13 AND 14)	35,452		35,452
	LANDS NOT IN IRRIGATION ROTATION (ACRES)			
16	DRY CROPPED, IDLE, FALLOW OR GRAZED			
17	FARMSTEADS, ROADS, DITCHES, DRAINS	2,250		2,250
18	TOTAL AREA NOT IN IRRIGATION ROTATION (LINES 16 AND 17)	2,250		2,250
19	URBAN AND SUBURBAN LANDS	348		348
20	TOTAL IRRIGABLE AREA FOR SERVICE (LINES 15 AND 18 AND 19)	38,050		38,050
21	TOTAL IRRIGABLE AREA NOT FOR SERVICE			
22	TOTAL IRRIGABLE AREA (LINES 20 AND 21)			38,050
23	CLASS 6 - TEMPORARILY IRRIGATED			

CROP VALUE SUMMARY

31	GROSS CROP VALUE (EQ LINE 194)		15,555,937
	ADDITIONAL REVENUE-		
33	FEDERAL ASCS PAYMENTS	TOTAL $	
34	SUGAR PROGRAMS	TOTAL $	
35	TOTAL ADDITIONAL REVENUE (LINES 33 AND 34)		
36	TOTAL VALUE (LINES 31 AND 35)		15,555,937
37	TOTAL IRRIGATED ACREAGE (EQ LINE 13)		24,714
38	AVERAGE VALUE PER IRRIGATED ACRE (LINES 36 / 37)		629.44

NUMBER OF FARMS AND POPULATION

		NO OF FARMS OPER UNITS	IRRG ACRES FOR SERVICE	POPULATION
41	FULL TIME FARMS	74	36,852	1,860
42	PART TIME FARMS	92	850	200
43	URBAN AND SUBURBAN LANDS (ACRES EQ LINE 19)		348	
44	TOTAL (ACRES FROM LINE 20)	166	38,050	2,060

CROP PRODUCTION

ITEM	CROPS HARVESTED IN IRRIGATION ROTATION	ACRES	UNIT	YIELD PER ACRE	YIELD TOTAL	VALUE OF CROPS PER UNIT	VALUE OF CROPS PER ACRE	VALUE OF CROPS TOTAL
	CEREALS							
51	BARLEY	2,871	BU	133.00	381,843	1.18	156.94	450,575
52	CORN		BU					
53	OATS	271	BU	90.00	24,390	2.18	196.20	53,170
54	RICE		CWT					
56	SORGHUMS (SORGO, KAFFIR, ETC.)	73	BU	89.00	6,497	3.85	342.64	25,013
57	WHEAT	4,061	BU	100.00	406,100	1.56	156.00	633,516
58	OTHER CEREALS	479	CWT	100.00	47,900	6.85	685.00	328,115
59	TOTAL CEREALS	7,755					192.18	1,490,389
	FORAGE							
61	ALFALFA HAY	3,372	TON	7.15	24,110	84.00	600.60	2,025,240
62	OTHER HAY		TON					
63	IRRIGATED PASTURE	500	AUM	6.60	3,300	44.00	290.40	145,200
65	SILAGE OR ENSILAGE		TON					
66	CROP RESIDUE- BEET TOPS		TON					
67	STUBBLE, STALKS, ETC.		AUM					
68	STRAW (ALL KINDS)		TON					
70	OTHER FORAGE		TON					
71	TOTAL FORAGE	3,872					560.55	2,170,440
	MISC. FIELD CROP							
81	BEANS, DRY AND EDIBLE		CWT					
82	COTTON, LINT (UPLAND)	11,461	BALE	2.50	28,628	311.35	778.39	8,913,320
83	COTTON, SEED (UPLAND)		TON	.82	9,390	65.60	53.79	615,984
84	COTTON, LINT (AM.PIMA)		BALE					
85	COTTON, SEED (AM.PIMA)		TON					
86	[illegible]		TON					
87	[illegible]		LB					
88	[illegible]		LB					
89	[illegible]	48	TON	25.00	1,200	26.50	662.50	31,800
90	[illegible]	[illegible]	BU	[illegible]	[illegible]	[illegible]	[illegible]	[illegible]

CROP PRODUCTION

ITEM	CROPS HARVESTED IN IRRIGATION ROTATION	ACRES	UNIT	YIELD PER ACRE	YIELD TOTAL	VALUE OF CROPS PER UNIT	VALUE OF CROPS PER ACRE	VALUE OF CROPS TOTAL
	VEGETABLES							
101	ASPARAGUS		CWT					
102	BEANS (PROCESSING)		TON					
103	BEANS (FRESH MARKET)		CWT					
104	BROCCOLI		CWT					
105	CABBAGE	130	CWT	190.00	24,700	8.19	1,556.10	202,293
106	CARROTS	342	CWT	190.00	64,980	14.80	2,812.00	961,704
107	CAULIFLOWER		CWT					
108	CELERY		CWT					
109	CORN, SWEET (PROCESSING)		TON					
110	CORN, SWEET (FRESH MARKET)	16	CWT	10.00	160	17.20	172.00	2,752
111	CUCUMBERS	31	CWT	60.00	1,860	6.00	360.00	11,160
112	GREENS (KALE, ETC.)	200	CWT	120.00	24,000	14.00	1,680.00	336,000
113	LETTUCE		CWT					
114	MELONS - CANTALOUPE, ETC.	210	CWT	290.00	60,900	4.50	1,305.00	274,050
115	HONEY BALL, HONEYDEW, ETC.		CWT					
116	WATERMELON	17	CWT	510.00	8,670	5.25	2,677.53	45,518
117	ONIONS, DRY	120	CWT	350.00	42,000	9.15	3,202.50	384,300
118	ONIONS, GREEN	40	CWT	238.00	9,520	7.50	1,785.00	71,400
119	PEAS, GREEN (PROCESSING)		TON					
120	PEAS, GREEN (FRESH MARKET)		CWT					
121	PEPPERS (ALL KINDS)		CWT					
122	POTATOES, EARLY		CWT					
123	POTATOES, LATE		CWT					
124	SQUASH		CWT					
125	TOMATOES (CANNING)		TON					
126	TOMATOES (FRESH MARKET)		CWT					
127	OTHER VEGETABLES	35	CWT	72.00	2,520	14.00	1,008.00	35,280
128	TOTAL VEGETABLES	1,141					2,037.21	2,324,457
137	TOTAL NURSERY		M					
	SEEDS							
141	ALFALFA		CWT					
142	CLOVER (ALL KINDS)		CWT					
143	CORN		CWT					
144	GRASS (ALL KINDS)		CWT					
145	LETTUCE		CWT					
146	ONION		CWT					
147	PEA		CWT					
148	POTATO (ALL KINDS)		CWT					
149	SUGAR BEET		CWT					
150	OTHER SEED		CWT					
151	TOTAL SEEDS							
	FRUITS							
161	APPLES		TON					
162	APRICOTS		TON					
163	BERRIES (ALL KINDS)		CWT					
164	CHERRIES		TON					
165	CITRUS- GRAPEFRUIT	2	CWT	130.00	260	2.18	283.50	567
166	LEMONS AND LIMES		CWT					
167	ORANGES AND TANGERINES		CWT					
168	DATES		TON					
169	GRAPES, TABLE		TON					
170	GRAPES, OTHER		TON					
171	OLIVES		TON					
172	PEACHES		TON					
173	PEARS		TON					
174	PRUNES AND PLUMS		TON					
175	OTHER FRUITS		TON					
176	TOTAL FRUITS	2					283.50	567
	NUTS							
181	ALMONDS		TON					
182	PECANS	1	CWT	18.00	18	89.00	1,602.00	1,602
183	WALNUTS		TON					
184	OTHER NUTS		TON					
185	TOTAL NUTS	1					1,602.00	1,602
191	FAMILY GARDENS AND ORCHARDS	3	VAL				1,500.00	4,500
192	TOTAL ALL CROPS	24,278						15,555,937
193	LESS MULTIPLE CROPPED	1,560						
194	TOTAL HARVESTED CROPLAND AND PASTURE	22,718					[illegible]	[illegible]

CROP PRODUCTION REPORT 1984

PROJECT AND SUBDIVISION: ROOSEVELT WATER CONSERVATION DISTRICT
STATE: ARIZONA
TYPE OF SERVICE: FULL

REGION 1.C

ACREAGE SUMMARY

		CLASS 1-4	CLASS 5	TOTAL
	LANDS IN IRRIGATION ROTATION (ACRES)			
11	HARVESTED CROPLAND AND PASTURE (EQ LINE 194)	27,593		27,593
12	CROPLAND NOT HARVESTED AND SOIL BUILDING	79		79
13	ACRES IRRIGATED (LINES 11 AND 12)	27,672		27,672
14	DRY CROPPED, FALLOW, OR IDLE	2,655		2,655
15	TOTAL AREA IN IRRIGATION ROTATION (LINES 13 AND 14)	30,327		30,327
	LANDS NOT IN IRRIGATION ROTATION (ACRES)			
16	DRY CROPPED, IDLE, FALLOW OR GRAZED			
17	FARMSTEADS, ROADS, DITCHES, DRAINS	2,267		2,267
18	TOTAL AREA NOT IN IRRIGATION ROTATION (LINES 16 AND 17)	2,267		2,267
19	URBAN AND SUBURBAN LANDS	5,344		5,344
20	TOTAL IRRIGABLE AREA FOR SERVICE (LINES 15 AND 18 AND 19)	37,938		37,938
21	TOTAL IRRIGABLE AREA NOT FOR SERVICE			1,462
22	TOTAL IRRIGABLE AREA (LINES 20 AND 21)			39,400
23	CLASS 6 - TEMPORARILY IRRIGATED			

CROP VALUE SUMMARY

31	GROSS CROP VALUE (EQ LINE 194)		23,247,819
	ADDITIONAL REVENUE-		
33	FEDERAL ASCS PAYMENTS	TOTAL $	
34	SUGAR PROGRAMS	TOTAL $	
35	TOTAL ADDITIONAL REVENUE (LINES 33 AND 34)		
36	TOTAL VALUE (LINES 31 AND 35)		23,247,819
37	TOTAL IRRIGATED ACREAGE (EQ LINE 13)		27,672
38	AVERAGE VALUE PER IRRIGATED ACRE (LINES 36 / 37)		840.12

NUMBER OF FARMS AND POPULATION

		NO OF FARMS OPER. UNITS	IRRG. ACRES FOR SERVICE	POPULATION
41	FULL TIME FARMS	509	30,964	3,166
42	PART TIME FARMS	940	1,630	4,258
43	URBAN AND SUBURBAN LANDS (ACRES EQ LINE 19)		5,344	
44	TOTAL (ACRES FROM LINE 20)	1,449	37,938	7,424

CROP PRODUCTION

ITEM	CROPS HARVESTED IN IRRIGATION ROTATION	ACRES	UNIT	--- YIELD --- PER ACRE	TOTAL	PER UNIT	--- VALUE OF CROPS --- PER ACRE	TOTAL
	CEREALS							
61	BARLEY	196	BU	104.00	20,384	1.18	122.72	24,053
62	CORN		BU					
63	OATS		BU					
64	RICE		CWT					
65	SORGHUMS (SORGO, KAFFIR, ETC.)		BU					
67	WHEAT	2,552	BU	100.00	255,200	1.56	156.00	398,112
68	OTHER CEREALS		CWT				153.63	422,165
69	TOTAL CEREALS	2,748						
	FORAGE							
61	ALFALFA HAY	7,900	TON	7.00	55,300	110.00	770.00	6,083,000
62	OTHER HAY		TON					
63	IRRIGATED PASTURE	11,047	AUM	6.00	66,282	44.00	264.00	2,916,408
65	SILAGE OR ENSILAGE	1,166	TON	20.00	23,300	19.00	380.00	442,700
66	CROP RESIDUE- BEET TOPS		TON					
67	STUBBLE, STALKS, ETC.		AUM					
68	STRAW (ALL KINDS)		TON					
70	OTHER FORAGE		TON				469.48	9,442,108
71	TOTAL FORAGE	20,112						
	MISC. FIELD CROP							
61	BEANS, DRY AND EDIBLE		CWT					
62	COTTON, LINT (UPLAND)	10,623	BALE	2.26	23,902	311.35	700.54	7,441,886
63	COTTON, SEED (UPLAND)		TON	1.01	10,729	140.11	141.51	1,503,240
64	COTTON, LINT (AM.PIMA)	347	BALE	1.50	521	455.08	683.23	237,081
65	COTTON, SEED (AM.PIMA)		TON	.74	257	204.98	151.82	52,680
66	HOPS		TON					
67	PEPPERMINT		LB					
68	SPEARMINT		LB					
69	SUDAN SEEDS		TON					
69	SOYBEANS		BU					
61	OTHER MISC. FIELD CROPS		TON					
62	TOTAL MISC. FIELD CROPS	10,970					841.83	9,234,888

CROP PRODUCTION

ITEM	CROPS HARVESTED IN IRRIGATION ROTATION	ACRES	UNIT	--- YIELD --- PER ACRE	TOTAL	PER UNIT	--- VALUE OF CROPS --- PER ACRE	TOTAL
	VEGETABLES							
101	ASPARAGUS		CWT					
102	BEANS (PROCESSING)		TON					
103	BEANS (FRESH MARKET)		CWT					
104	BROCCOLI		CWT					
105	CABBAGE		CWT					
106	CARROTS		CWT					
107	CAULIFLOWER		CWT					
108	CELERY		CWT					
109	CORN, SWEET (PROCESSING)		TON					
110	CORN, SWEET (FRESH MARKET)		CWT					
111	CUCUMBERS		CWT					
112	GREENS (KALE, ETC.)		CWT					
113	LETTUCE		CWT					
114	MELONS - CANTALOUPE, ETC	250	CWT	80.00	20,000	4.50	360.00	90,000
115	HONEY BALL, HONEYDEW, ETC		CWT					
116	WATERMELON	205	CWT	120.00	24,600	5.25	630.00	129,150
117	ONIONS, DRY		CWT					
118	ONIONS, GREEN		CWT					
119	PEAS, GREEN (PROCESSING)		TON					
120	PEAS, GREEN (FRESH MARKET)		CWT					
121	PEPPERS (ALL KINDS)		CWT					
122	POTATOES, EARLY		CWT					
123	POTATOES, LATE		CWT					
124	SQUASH		CWT					
125	TOMATOES (CANNING)		TON					
126	TOMATOES (FRESH MARKET)		CWT					
127	OTHER VEGETABLES		CWT					
128	TOTAL VEGETABLES	455					481.68	219,150
137	TOTAL NURSERY	45	M				2,100.00	94,500
	SEEDS							
141	ALFALFA		CWT					
142	CLOVER (ALL KINDS)		CWT					
143	CORN		CWT					
144	GRASS (ALL KINDS)		CWT					
145	LETTUCE		CWT					
146	ONION		CWT					
147	PEA		CWT					
148	POTATO (ALL KINDS)		CWT					
149	SUGAR BEET		CWT					
150	OTHER SEED		CWT					
151	TOTAL SEEDS							
	FRUITS							
161	APPLES		TON					
162	APRICOTS	15	TON	4.00	60	400.00	1,600.00	24,000
163	BERRIES (ALL KINDS)		CWT					
164	CHERRIES		TON					
165	CITRUS- GRAPEFRUIT	767	CWT	218.90	165,707	2.18	477.20	361,241
166	LEMONS AND LIMES	30	CWT	115.80	3,468	6.25	721.67	21,656
167	ORANGES AND TANGERINES	2,612	CWT	105.10	295,641	8.18	859.72	2,417,028
168	DATES		TON					
169	GRAPES, TABLE	206	TON	5.00	1,025	760.00	3,900.00	799,500
170	GRAPES, OTHER		TON					
171	OLIVES		TON					
172	PEACHES	81	TON	3.40	275	660.82	2,243.53	181,726
173	PEARS	76	TON	6.13	478	61.42	376.40	28,359
174	PRUNES AND PLUMS		TON					
175	OTHER FRUITS		TON					
176	TOTAL FRUITS	3,976					964.05	3,839,007
	NUTS							
181	ALMONDS		TON					
182	PECANS		CWT					
183	WALNUTS		TON					
184	OTHER NUTS		TON					
186	TOTAL NUTS							
191	FAMILY GARDENS AND ORCHARDS		VAL					
192	TOTAL ALL CROPS	38,308						23,247,819
193	LESS MULTIPLE CROPPED	10,715						
194	TOTAL HARVESTED CROPLAND AND PASTURE	27,593					842.53	23,247,819

69A

CROP PRODUCTION REPORT 1984

PROJECT AND SUBDIVISION: SALT RIVER
STATE: ARIZONA
TYPE OF SERVICE: FULL SUPPLEMENTAL

REGION LC

ACREAGE SUMMARY

		CLASS 1-4	CLASS 5	TOTAL
	LANDS IN IRRIGATION ROTATION (ACRES)			
11	HARVESTED CROPLAND AND PASTURE (EQ. LINE 194)	90,194		90,194
12	CROPLAND NOT HARVESTED AND SOIL BUILDING			
13	ACRES IRRIGATED (LINES 11 AND 12)	90,194		90,194
14	DRY CROPPED, FALLOW, OR IDLE	21,372		21,372
15	TOTAL AREA IN IRRIGATION ROTATION (LINES 13 AND 14)	111,566		111,566
	LANDS NOT IN IRRIGATION ROTATION (ACRES)			
16	DRY CROPPED, IDLE, FALLOW OR GRAZED			
17	FARMSTEADS, ROADS, DITCHES, DRAINS	6,705		6,705
18	TOTAL AREA NOT IN IRRIGATION ROTATION (LINES 16 AND 17)	6,705		6,705
19	URBAN AND SUBURBAN LANDS	149,877		149,877
20	TOTAL IRRIGABLE AREA FOR SERVICE (LINES 15 AND 18 AND 19)	268,148		268,148
21	TOTAL IRRIGABLE AREA NOT FOR SERVICE			
22	TOTAL IRRIGABLE AREA (LINES 20 AND 21)			268,148

23 CLASS 6 - TEMPORARILY IRRIGATED

CROP VALUE SUMMARY

31	GROSS CROP VALUE (EQ LINE 194)		111,696,162
	ADDITIONAL REVENUE-		
33	FEDERAL ASCS PAYMENTS	TOTAL $	
34	SUGAR PROGRAMS	TOTAL $	
35	TOTAL ADDITIONAL REVENUE (LINES 33 AND 34)		
36	TOTAL VALUE (LINES 31 AND 35)		111,696,162
37	TOTAL IRRIGATED ACREAGE (EQ LINE 13)		90,194
38	AVERAGE VALUE PER IRRIGATED ACRE (LINES 36 / 37)		1,238.40

NUMBER OF FARMS AND POPULATION

		NO OF FARMS OPER UNITS	IRRG. ACRES FOR SERVICE	POPULATION
41	FULL TIME FARMS	2,942	118,271	13,240
42	PART TIME FARMS			
43	URBAN AND SUBURBAN LANDS (ACRES EQ LINE 19)		149,877	6,987
44	TOTAL (ACRES FROM LINE 20)	2,942	268,148	20,227

CROP PRODUCTION

ITEM	CROPS HARVESTED IN IRRIGATION ROTATION	ACRES	UNIT	--- YIELD --- PER ACRE	TOTAL	PER UNIT	--- VALUE OF CROPS --- PER ACRE	TOTAL
	CEREALS							
61	BARLEY	6,781	BU	133.00	903,203	3.12	414.96	2,817,994
62	CORN		BU					
63	OATS		BU					
64	RICE		CWT					
66	SORGHUMS (SORGO, KAFFIR, ETC.)	5,361	BU	89.00	476,909	3.50	311.50	1,676,182
67	WHEAT	6,978	BU	100.00	697,800	4.06	406.00	2,439,024
68	OTHER CEREALS		CWT					
69	TOTAL CEREALS	19,150					381.99	6,933,200
	FORAGE							
61	ALFALFA HAY	19,356	TON	8.30	160,655	71.50	593.45	11,486,833
62	OTHER HAY	938	TON	3.70	3,471	71.50	264.58	248,177
63	IRRIGATED PASTURE	36,395	AUM	6.57	232,545	28.55	187.57	6,639,160
66	SILAGE OR ERSILAGE	3,866	TON	27.00	106,166	19.00	513.00	1,998,138
66	CROP RESIDUE- BEET TOPS		TON					
67	STUBBLE, STALKS, ETC.		AUM					
68	STRAW (ALL KINDS)		TON					
70	OTHER FORAGE	826	TON	4.60	3,809	71.50	328.92	272,344
71	TOTAL FORAGE	60,412					341.73	20,644,649
	MISC. FIELD CROP							
61	BEANS, DRY AND EDIBLE		CWT					
62	COTTON, LINT (UPLAND)	41,342	BALE	2.61	107,903	299.63	782.04	32,330,976
63	COTTON, SEED (UPLAND)		TON	1.07	44,236	95.60	102.29	4,228,674
64	COTTON, LINT (AM.PIMA)	2,211	BALE	1.69	3,736	494.61	836.10	1,848,619
65	COTTON, SEED (AM.PIMA)		TON	.72	1,592	93.69	67.30	149,000
66	HOPS		TON					
67	PEPPERMINT		LB					
68	SPEARMINT		LB					
69	OTHER MISC		TON					
70	SAFFLOWER		BU					
71	TOTAL MISC. FIELD CROPS		TON					

CROP PRODUCTION

ITEM	CROPS HARVESTED IN IRRIGATION ROTATION	ACRES	UNIT	--- YIELD --- PER ACRE	TOTAL	PER UNIT	--- VALUE OF CROPS --- PER ACRE	TOTAL
	VEGETABLES							
101	ASPARAGUS		CWT					
102	BEANS (PROCESSING)		TON					
103	BEANS (FRESH MARKET)		CWT					
104	BROCCOLI	307	CWT	72.00	22,104	39.10	2,815.20	864,266
105	CABBAGE	288	CWT	185.00	53,280	10.47	1,936.95	557,842
106	CARROTS	1,361	CWT	115.00	155,365	14.60	1,702.00	2,299,402
107	CAULIFLOWER	87	CWT	120.00	10,440	36.50	4,380.00	381,060
108	CELERY		CWT					
109	CORN, SWEET (PROCESSING)		TON					
110	CORN, SWEET (FRESH MARKET)		CWT					
111	CUCUMBERS		CWT					
112	GREENS (KALE, ETC.)	318	CWT	160.00	50,880	18.46	2,952.00	938,736
113	LETTUCE	1,548	CWT	266.00	411,768	8.35	2,221.10	3,438,263
114	MELONS - CANTALOUPE, ETC.	1,350	CWT	285.00	384,750	13.80	3,933.00	5,309,550
115	HONEY BALL, HONEYDEW, ETC		CWT					
116	WATERMELON	906	CWT	390.60	353,880	7.04	2,750.36	2,491,830
117	ONIONS, DRY	772	CWT	350.00	270,200	9.15	3,202.50	2,472,330
118	ONIONS, GREEN	1,495	CWT	238.00	355,810	32.81	7,808.78	11,674,126
119	PEAS, GREEN (PROCESSING)		TON					
120	PEAS, GREEN (FRESH MARKET)		CWT					
121	PEPPERS (ALL KINDS)		CWT					
122	POTATOES, EARLY		CWT					
123	POTATOES, LATE		CWT					
124	SQUASH		CWT					
125	TOMATOES (CANNING)		TON					
126	TOMATOES (FRESH MARKET)		CWT					
127	OTHER VEGETABLES		CWT					
128	TOTAL VEGETABLES	8,422					3,612.85	30,427,405
137	TOTAL NURSERY	440	M				16,292.00	7,168,480
	SEEDS							
141	ALFALFA		CWT					
142	CLOVER (ALL KINDS)		CWT					
143	CORN		CWT					
144	GRASS (ALL KINDS)		CWT					
145	LETTUCE		CWT					
146	ONION		CWT					
147	PEA		CWT					
148	POTATO (ALL KINDS)		CWT					
149	SUGAR BEET		CWT					
150	OTHER SEED		CWT					
161	TOTAL SEEDS							
	FRUITS							
161	APPLES		TON					
162	APRICOTS		TON					
163	BERRIES (ALL KINDS)		CWT					
164	CHERRIES		TON					
165	CITRUS- GRAPEFRUIT	946	CWT	128.90	121,940	58	74.26	70,253
166	LEMONS AND LIMES	141	CWT	240.00	33,840	1.70	408.00	57,528
167	ORANGES AND TANGERINES	1,636	CWT	112.60	184,214	6.20	698.12	1,142,327
168	DATES	15	TON	3.00	45	2,940.00	8,820.00	132,300
169	GRAPES, TABLE		TON					
170	GRAPES, OTHER		TON					
171	OLIVES		TON					
172	PEACHES		TON					
173	PEARS		TON					
174	PRUNES AND PLUMS		TON					
175	OTHER FRUITS		TON					
176	TOTAL FRUITS	2,738					512.13	1,402,208
	NUTS							
181	ALMONDS		TON					
182	PECANS	62	CWT	17.00	1,054	173.42	2,948.15	182,785
183	WALNUTS		TON					
184	OTHER NUTS		TON					
186	TOTAL NUTS	62					2,948.15	182,785
191	FAMILY GARDENS AND ORCHARDS	2,793	VAL				2,284.27	6,378,000
192	TOTAL ALL CROPS	136,670						111,696,162
193	LESS MULTIPLE CROPPED	46,376						
194	TOTAL HARVESTED CROPLAND AND PASTURE	90,194					1,238.40	111,696,162

CROP PRODUCTION REPORT 1984

PROJECT AND SUBDIVISION: VALLEY CENTER MUNICIPAL WATER DISTRICT
STATE: CALIFORNIA
TYPE OF SERVICE: SUPPLEMENTAL

REGION LO

ACREAGE SUMMARY

		CLASS 1-4	CLASS 6	TOTAL
	LANDS IN IRRIGATION ROTATION (ACRES)			
11	HARVESTED CROPLAND AND PASTURE (EQ. LINE 194)	19,032		19,032
12	CROPLAND NOT HARVESTED AND SOIL BUILDING	3,770		3,770
13	ACRES IRRIGATED (LINES 11 AND 12)	22,802		22,802
14	DRY CROPPED, FALLOW, OR IDLE			
15	TOTAL AREA IN IRRIGATION ROTATION (LINES 13 AND 14)	22,802		22,802
	LANDS NOT IN IRRIGATION ROTATION (ACRES)			
16	DRY CROPPED, IDLE, FALLOW OR GRAZED			
17	FARMSTEADS, ROADS, DITCHES, DRAINS			
18	TOTAL AREA NOT IN IRRIGATION ROTATION (LINES 16 AND 17)			
19	URBAN AND SUBURBAN LANDS	6,131		6,131
20	TOTAL IRRIGABLE AREA FOR SERVICE (LINES 15 AND 18 AND 19)	28,933		28,933
21	TOTAL IRRIGABLE AREA NOT FOR SERVICE			25,315
22	TOTAL IRRIGABLE AREA (LINES 20 AND 21)			54,248
23	CLASS 6 - TEMPORARILY IRRIGATED			

CROP VALUE SUMMARY

31	GROSS CROP VALUE (EQ LINE 194)		28,588,580
	ADDITIONAL REVENUE-		
33	FEDERAL ASCS PAYMENTS	TOTAL $	
34	SUGAR PROGRAMS	TOTAL $	
35	TOTAL ADDITIONAL REVENUE (LINES 33 AND 34)		
36	TOTAL VALUE (LINES 31 AND 35)		28,588,580
37	TOTAL IRRIGATED ACREAGE (EQ LINE 13)		22,802
38	AVERAGE VALUE PER IRRIGATED ACRE (LINES 36 / 37)		1,253.78

NUMBER OF FARMS AND POPULATION

		NO OF FARMS OPER. UNITS	IRRG. ACRES FOR SERVICE	POPULATION
41	FULL TIME FARMS	2,306	22,802	4,088
42	PART TIME FARMS			
43	URBAN AND SUBURBAN LANDS (ACRES EQ LINE 19)		6,131	7,469
44	TOTAL (ACRES FROM LINE 20)	2,306	28,933	11,557

CROP PRODUCTION

ITEM	CROPS HARVESTED IN IRRIGATION ROTATION	ACRES	--- YIELD --- UNIT	PER ACRE	TOTAL	PER UNIT	--- VALUE OF CROPS --- PER ACRE	TOTAL
	CEREALS							
61	BARLEY		BU					
62	CORN		BU					
63	OATS		BU					
64	RICE		CWT					
66	SORGHUMS (SUDAN, KAFFIR, ETC.)		BU					
67	WHEAT		BU					
68	OTHER CEREALS		CWT					
69	TOTAL CEREALS							
	FORAGE							
61	ALFALFA HAY		TON					
62	OTHER HAY		TON					
63	IRRIGATED PASTURE		AUM					
66	SILAGE OR ENSILAGE		TON					
69	CROP RESIDUE- BEET TOPS		TON					
67	STUBBLE, STALKS, ETC.		AUM					
68	STRAW (ALL KINDS)		TON					
70	OTHER FORAGE		TON					
71	TOTAL FORAGE							
	MISC. FIELD CROP							
61	BEANS, DRY AND EDIBLE		CWT					
62	COTTON, LINT (UPLAND)		BALE					
63	COTTON, SEED (UPLAND)		TON					
64	COTTON, LINT (AM.PIMA)		BALE					
65	COTTON, SEED (AM.PIMA)		TON					
66	HOPS		TON					
67	PEPPERMINT		LB					
68	SPEARMINT		LB					
69	SUGAR BEETS		TON					
90	SOYBEANS		BU					
91	OTHER MISC. FIELD CROPS		TON					
92	TOTAL MISC. FIELD CROPS							

CROP PRODUCTION

ITEM	CROPS HARVESTED IN IRRIGATION ROTATION	ACRES	--- YIELD --- UNIT	PER ACRE	TOTAL	PER UNIT	--- VALUE OF CROPS --- PER ACRE	TOTAL
	VEGETABLES							
101	ASPARAGUS		CWT					
102	BEANS (PROCESSING)		TON					
103	BEANS (FRESH MARKET)		CWT					
104	BROCCOLI		CWT					
105	CABBAGE		CWT					
106	CARROTS		CWT					
107	CAULIFLOWER		CWT					
108	CELERY		CWT					
109	CORN, SWEET (PROCESSING)		TON					
110	CORN, SWEET (FRESH MARKET)		CWT					
111	CUCUMBERS		CWT					
112	GREENS (KALE, ETC.)		CWT					
113	LETTUCE		CWT					
114	MELONS - CANTALOUPE, ETC.		CWT					
115	HONEY BALL, HONEYDEW, ETC.		CWT					
116	WATERMELON		CWT					
117	ONIONS, DRY		CWT					
118	ONIONS, GREEN		CWT					
119	PEAS, GREEN (PROCESSING)		TON					
120	PEAS, GREEN (FRESH MARKET)		CWT					
121	PEPPERS (ALL KINDS)		CWT					
122	POTATOES, EARLY		CWT					
123	POTATOES, LATE		CWT					
124	SQUASH		CWT					
125	TOMATOES (CANNING)		TON					
126	TOMATOES (FRESH MARKET)		CWT					
127	OTHER VEGETABLES		CWT					
128	TOTAL VEGETABLES							
137	TOTAL NURSERY		M					
	SEEDS							
141	ALFALFA		CWT					
142	CLOVER (ALL KINDS)		CWT					
143	CORN		CWT					
144	GRASS (ALL KINDS)		CWT					
145	LETTUCE		CWT					
146	ONION		CWT					
147	PEA		CWT					
148	POTATO (ALL KINDS)		CWT					
149	SUGAR BEET		CWT					
150	OTHER SEED		CWT					
151	TOTAL SEEDS							
	FRUITS							
161	APPLES	53	TON	2.00	106	700.00	1,400.00	74,200
162	APRICOTS		TON					
163	BERRIES (ALL KINDS)		CWT					
164	CHERRIES		TON					
165	CITRUS- GRAPEFRUIT	765	CWT	500.00	382,500	3.60	1,800.00	1,377,000
166	LEMONS AND LIMES	510	CWT	240.00	122,400	11.15	2,676.00	1,364,760
167	ORANGES AND TANGERINES	3,826	CWT	280.00	1,071,280	10.30	2,884.00	11,034,184
168	DATES		TON					
169	GRAPES, TABLE		TON					
170	GRAPES, OTHER		TON					
171	OLIVES		TON					
172	PEACHES		TON					
173	PEARS		TON					
174	PRUNES AND PLUMS		TON					
175	OTHER FRUITS	13,878	TON	4.50	62,451	236.00	1,062.00	14,730,436
176	TOTAL FRUITS	19,032					1,502.13	28,588,580
	NUTS							
181	ALMONDS		TON					
182	PECANS		CWT					
183	WALNUTS		TON					
184	OTHER NUTS		TON					
185	TOTAL NUTS							
191	FAMILY GARDENS AND ORCHARDS		VAL					
192	TOTAL ALL CROPS	19,032						28,588,580
193	LESS MULTIPLE CROPPED							
194	TOTAL HARVESTED CROPLAND AND PASTURE	19,032					1,502.13	28,588,580

CROP PRODUCTION REPORT 1984

PROJECT AND SUBDIVISION: WEST SAN BERNARDINO COUNTY WATER DISTRICT
STATE: CALIFORNIA
TYPE OF SERVICE: SUPPLEMENTAL

REGION LC

ACREAGE SUMMARY

		CLASS 1-4	CLASS 5	TOTAL
	LANDS IN IRRIGATION ROTATION (ACRES)			
11	HARVESTED CROPLAND AND PASTURE (EQ LINE 194)	836		836
12	CROPLAND NOT HARVESTED AND SOIL BUILDING	30		30
13	ACRES IRRIGATED (LINES 11 AND 12)	866		866
14	DRY CROPPED, FALLOW, OR IDLE	375		375
15	TOTAL AREA IN IRRIGATION ROTATION (LINES 13 AND 14)	1,241		1,241
	LANDS NOT IN IRRIGATION ROTATION (ACRES)			
16	DRY CROPPED, IDLE, FALLOW OR GRAZED	375		375
17	FARMSTEADS, ROADS, DITCHES, DRAINS	200		200
18	TOTAL AREA NOT IN IRRIGATION ROTATION (LINES 16 AND 17)	575		575
19	URBAN AND SUBURBAN LANDS	2,002		2,002
20	TOTAL IRRIGABLE AREA FOR SERVICE (LINES 15 AND 18 AND 19)	3,818		3,818
21	TOTAL IRRIGABLE AREA NOT FOR SERVICE			720
22	TOTAL IRRIGABLE AREA (LINES 20 AND 21)			4,538
23	CLASS 6 - TEMPORARILY IRRIGATED			

CROP VALUE SUMMARY

31	GROSS CROP VALUE (EQ LINE 194)		868,887
	ADDITIONAL REVENUE-		
33	FEDERAL ASCS PAYMENTS	TOTAL $	
34	SUGAR PROGRAMS	TOTAL $	
35	TOTAL ADDITIONAL REVENUE (LINES 33 AND 34)		
36	TOTAL VALUE (LINES 31 AND 35)		868,887
37	TOTAL IRRIGATED ACREAGE (EQ LINE 13)		866
38	AVERAGE VALUE PER IRRIGATED ACRE (LINES 36 / 37)		1,003.33

NUMBER OF FARMS AND POPULATION

		NO OF FARMS OPS/A. UNITS	IRRG. ACRES FOR SERVICE	POPULATION
41	FULL TIME FARMS	39	1,326	28
42	PART TIME FARMS	21	490	42
43	URBAN AND SUBURBAN LANDS (ACRES EQ LINE 19)		2,002	9,662
44	TOTAL (ACRES FROM LINE 20)	60	3,818	9,720

CROP PRODUCTION

ITEM	CROPS HARVESTED IN IRRIGATION ROTATION	ACRES	UNIT	--- YIELD --- PER ACRE	TOTAL	PER UNIT	--- VALUE OF CROPS --- PER ACRE	TOTAL
	CEREALS							
51	BARLEY		BU					
52	CORN		BU					
53	OATS		BU					
54	RICE		CWT					
56	SORGHUMS (SORGO, KAFFIR, ETC.)		BU					
57	WHEAT		BU					
58	OTHER CEREALS		CWT					
59	TOTAL CEREALS							
	FORAGE							
61	ALFALFA HAY		TON					
62	OTHER HAY	5	TON	1.20	6	78.50	94.20	471
63	IRRIGATED PASTURE		AUM					
65	SILAGE OR ENSILAGE		TON					
66	CROP RESIDUE- BEET TOPS		TON					
67	STUBBLE, STALKS, ETC.		AUM					
68	STRAW (ALL KINDS)		TON					
70	OTHER FORAGE		TON					
71	TOTAL FORAGE	5					94.20	471
	MISC. FIELD CROP							
81	BEANS, DRY AND EDIBLE		CWT					
82	COTTON, LINT (UPLAND)		BALE					
83	COTTON, SEED (UPLAND)		TON					
84	COTTON, LINT (AM.PIMA)		BALE					
85	COTTON, SEED (AM.PIMA)		TON					
86	HOPS		TON					
87	PEPPERMINT		LB					
88	SPEARMINT		LB					
89	SUGAR BEETS		TON					

CROP PRODUCTION

ITEM	CROPS HARVESTED IN IRRIGATION ROTATION	ACRES	UNIT	--- YIELD --- PER ACRE	TOTAL	PER UNIT	--- VALUE OF CROPS --- PER ACRE	TOTAL
	VEGETABLES							
101	ASPARAGUS		CWT					
102	BEANS (PROCESSING)		TON					
103	BEANS (FRESH MARKET)		CWT					
104	BROCCOLI		CWT					
105	CABBAGE	8	CWT	168.75	1,350	11.11	1,874.88	14,999
106	CARROTS		CWT					
107	CAULIFLOWER		CWT					
108	CELERY		CWT					
109	CORN, SWEET (PROCESSING)	14	TON	59.79	837	14.09	842.36	11,793
110	CORN, SWEET (FRESH MARKET)		CWT					
111	CUCUMBERS		CWT					
112	GREENS (KALE, ETC.)	40	CWT	225.00	9,000	26.66	5,998.50	239,940
113	LETTUCE	50	CWT	140.00	7,000	28.00	3,920.00	196,000
114	MELONS - CANTALOUPE, ETC.	20	CWT	40.00	800	10.00	400.00	8,000
115	HONEY BALL, HONEYDEW, ETC	30	CWT	35.00	1,050	7.14	249.90	7,497
116	WATERMELON		CWT					
117	ONIONS, DRY	18	CWT	128.78	2,318	12.50	1,609.72	28,975
118	ONIONS, GREEN		CWT					
119	PEAS, GREEN (PROCESSING)		TON					
120	PEAS, GREEN (FRESH MARKET)	16	CWT	22.00	352	45.00	990.00	15,840
121	PEPPERS (ALL KINDS)		CWT					
122	POTATOES, EARLY		CWT					
123	POTATOES, LATE		CWT					
124	SQUASH	30	CWT	77.30	2,319	13.55	1,047.40	31,422
125	TOMATOES (CANNING)	45	TON	2.47	111	526.31	1,298.22	58,420
126	TOMATOES (FRESH MARKET)		CWT					
127	OTHER VEGETABLES		CWT					
128	TOTAL VEGETABLES	271					2,261.57	612,886
137	TOTAL NURSERY	9	M				10,500.00	94,500
	SEEDS							
141	ALFALFA		CWT					
142	CLOVER (ALL KINDS)		CWT					
143	CORN		CWT					
144	GRASS (ALL KINDS)		CWT					
145	LETTUCE		CWT					
146	ONION		CWT					
147	PEA		CWT					
148	POTATO (ALL KINDS)		CWT					
149	SUGAR BEET		CWT					
150	OTHER SEED		CWT					
151	TOTAL SEEDS							
	FRUITS							
161	APPLES		TON					
162	APRICOTS		TON					
163	BERRIES (ALL KINDS)		CWT					
164	CHERRIES		TON					
165	CITRUS- GRAPEFRUIT	26	CWT	213.19	5,543	3.36	716.31	18,634
166	LEMONS AND LIMES		CWT					
167	ORANGES AND TANGERINES	74	CWT	99.00	7,326	9.18	906.84	67,106
168	DATES		TON					
169	GRAPES, TABLE		TON					
170	GRAPES, OTHER	410	TON	1.00	410	80.00	80.00	32,800
171	OLIVES		TON					
172	PEACHES		TON					
173	PEARS		TON					
174	PRUNES AND PLUMS		TON					
175	OTHER FRUITS		TON					
176	TOTAL FRUITS	510					232.41	118,530
	NUTS							
181	ALMONDS		TON					
182	PECANS		CWT					
183	WALNUTS		TON					
184	OTHER NUTS		TON					
185	TOTAL NUTS							
191	FAMILY GARDENS AND ORCHARDS	88	VAL				500.00	42,500
192	TOTAL ALL CROPS	860						868,887
193	LESS MULTIPLE CROPPED	44						
194	TOTAL HARVESTED CROPLAND AND PASTURE	836					1,039.24	868,887

CROP PRODUCTION REPORT 1984

REGION LC

PROJECT AND SUBDIVISION: YUMA
STATE: ARIZONA-CALIFORNIA
TYPE OF SERVICE: FULL

ACREAGE SUMMARY

		CLASS 1-4	CLASS 5	TOTAL
	LANDS IN IRRIGATION ROTATION (ACRES)			
11	HARVESTED CROPLAND AND PASTURE (EQ LINE 194)	57,492		57,492
12	CROPLAND NOT HARVESTED AND SOIL BUILDING	863		863
13	ACRES IRRIGATED (LINES 11 AND 12)	58,355		58,355
14	DRY CROPPED, FALLOW, OR IDLE	2,192		2,192
15	TOTAL AREA IN IRRIGATION ROTATION (LINES 13 AND 14)	60,547		60,547
	LANDS NOT IN IRRIGATION ROTATION (ACRES)			
16	DRY CROPPED, IDLE, FALLOW OR GRAZED	7		7
17	FARMSTEADS, ROADS, DITCHES, DRAINS	2,625		2,625
18	TOTAL AREA NOT IN IRRIGATION ROTATION (LINES 16 AND 17)	2,632		2,632
19	URBAN AND SUBURBAN LANDS	5,012		5,012
20	TOTAL IRRIGABLE AREA FOR SERVICE (LINES 15 AND 18 AND 19)	68,091		68,091
21	TOTAL IRRIGABLE AREA NOT FOR SERVICE			35
22	TOTAL IRRIGABLE AREA (LINES 20 AND 21)			68,126
23	CLASS 6 - TEMPORARILY IRRIGATED			

CROP VALUE SUMMARY

31	GROSS CROP VALUE (EQ LINE 194)		122,234,664
	ADDITIONAL REVENUE-		
33	FEDERAL ASCS PAYMENTS	TOTAL $	
34	SUGAR PROGRAMS	TOTAL $	
35	TOTAL ADDITIONAL REVENUE (LINES 33 AND 34)		122,234,664
36	TOTAL VALUE (LINES 31 AND 35)		58,355
37	TOTAL IRRIGATED ACREAGE (EQ LINE 13)		
38	AVERAGE VALUE PER IRRIGATED ACRE (LINES 36 / 37)		2,094.67

NUMBER OF FARMS AND POPULATION

		NO OF FARMS OPER. UNITS	IRRG. ACRES FOR SERVICE	POPULATION
41	FULL TIME FARMS	166	63,079	2,883
42	PART TIME FARMS		5,012	35,051
43	URBAN AND SUBURBAN LANDS (ACRES EQ LINE 19)	166	68,091	37,734
44	TOTAL (ACRES FROM LINE 20)			

CROP PRODUCTION

ITEM	CROPS HARVESTED IN IRRIGATION ROTATION	ACRES	UNIT	--- YIELD --- PER ACRE	TOTAL	PER UNIT	--- VALUE OF CROPS --- PER ACRE	TOTAL
	CEREALS							
51	BARLEY		BU					
52	CORN		BU					
53	OATS		BU					
54	RICE		CWT					
56	SORGHUMS (SORGO, KAFFIR, ETC.)		BU					
57	WHEAT	21,007	BU	89.49	1,879,983	3.83	342.41	7,193,022
58	OTHER CEREALS	1,777	CWT	10.10	17,950	28.69	289.81	515,000
59	TOTAL CEREALS	22,784					338.31	7,708,022
	FORAGE							
61	ALFALFA HAY	5,116	TON	5.98	30,616	68.47	529.46	2,708,730
62	OTHER HAY	534	TON	4.50	2,853	52.00	234.00	148,356
63	IRRIGATED PASTURE	2,296	AUM	1.90	4,362	30.10	38.19	87,676
65	SILAGE OR ENSILAGE		TON					
66	CROP RESIDUE- BEET TOPS		TON					
67	STUBBLE, STALKS, ETC.		AUM					
68	STRAW (ALL KINDS)		TON					
70	OTHER FORAGE	8,046	TON				365.99	2,944,762
71	TOTAL FORAGE							
	MISC. FIELD CROP							
81	BEANS, DRY AND EDIBLE		CWT					
82	COTTON, LINT (UPLAND)	16,670	BALE	2.30	38,310	300.15	689.78	11,498,705
83	COTTON, SEED (UPLAND)		TON	.95	15,850	98.45	93.61	1,560,495
84	COTTON, LINT (AM.PIMA)		BALE					
85	COTTON, SEED (AM.PIMA)		TON					
86	HOPS		TON					
87	PEPPERMINT		LB					
88	SPEARMINT		LB					
89	SUGAR BEETS		TON					
90	SOYBEANS		BU					
91	OTHER MISC. FIELD CROPS	3,230	TON	1.01	3,261	288.39	291.15	940,425
92	TOTAL MISC. FIELD CROPS	19,900					703.50	13,999,525

CROP PRODUCTION

ITEM	CROPS HARVESTED IN IRRIGATION ROTATION	ACRES	UNIT	--- YIELD --- PER ACRE	TOTAL	PER UNIT	--- VALUE OF CROPS --- PER ACRE	TOTAL
	VEGETABLES							
101	ASPARAGUS	131	CWT	.55	72	107.00	58.81	7,704
102	BEANS (PROCESSING)		TON					
103	BEANS (FRESH MARKET)		CWT					
104	BROCCOLI	125	CWT	128.00	16,000	22.10	2,828.80	353,600
105	CABBAGE	10	CWT	262.00	2,620	28.00	7,336.00	73,360
106	CARROTS	3,786	CWT	163.45	613,903	31.06	5,077.40	19,070,716
107	CAULIFLOWER		CWT					
108	CELERY		TON					
109	CORN, SWEET (PROCESSING)		CWT					
110	CORN, SWEET (FRESH MARKET)		CWT					
111	CUCUMBERS		CWT					
112	GREENS (KALE, ETC.)	15,631	CWT	332.18	5,192,232	10.12	3,361.06	52,536,788
113	LETTUCE	16	CWT	160.00	2,560	10.48	1,676.81	26,829
114	MELONS - CANTALOUPE, ETC.		CWT					
115	HONEY BALL, HONEYDEW, ETC.	3	CWT	260.00	780	2.75	715.00	2,145
116	WATERMELON		CWT					
117	ONIONS, DRY		CWT					
118	ONIONS, GREEN		TON					
119	PEAS, GREEN (PROCESSING)		CWT					
120	PEAS, GREEN (FRESH MARKET)		CWT					
121	PEPPERS (ALL KINDS)		CWT					
122	POTATOES, EARLY		CWT					
123	POTATOES, LATE		CWT					
124	SQUASH		TON					
125	TOMATOES (CANNING)		CWT					
126	TOMATOES (FRESH MARKET)		CWT					
127	OTHER VEGETABLES	19,672					3,663.64	72,071,151
128	TOTAL VEGETABLES							
137	TOTAL NURSERY		M					
	SEEDS							
141	ALFALFA		CWT					
142	CLOVER (ALL KINDS)		CWT					
143	CORN	2,207	CWT	6.33	13,977	135.81	860.11	1,898,270
144	GRASS (ALL KINDS)		CWT					
145	LETTUCE	286	CWT	5.20	1,487	450.00	2,339.69	668,150
146	ONION		CWT					
147	PEA		CWT					
148	POTATO (ALL KINDS)		CWT					
149	SUGAR BEET	151	CWT	2.40	362	565.60	1,355.94	204,747
150	OTHER SEED	2,644					1,048.47	2,772,167
151	TOTAL SEEDS							
	FRUITS							
161	APPLES		TON					
162	APRICOTS		TON					
163	BERRIES (ALL KINDS)		CWT					
164	CHERRIES		TON					
165	CITRUS- GRAPEFRUIT	1,008	CWT	310.58	321,130	9.07	2,990.88	2,914,007
166	LEMONS AND LIMES	3,067	CWT	352.35	1,077,144	10.20	3,564.80	10,999,883
167	ORANGES AND TANGERINES	577	CWT	250.86	144,744	13.36	3,351.68	1,933,917
168	DATES	600	TON	3.17	1,903	3,604.06	11,430.87	6,866,620
169	GRAPES, TABLE		TON					
170	GRAPES, OTHER		TON					
171	OLIVES		TON					
172	PEACHES		TON					
173	PEARS		TON					
174	PRUNES AND PLUMS		TON					
175	OTHER FRUITS						4,329.60	23,695,737
176	TOTAL FRUITS	5,242						
	NUTS							
181	ALMONDS		TON					
182	PECANS	52	CWT	5.40	281	150.00	810.58	42,150
183	WALNUTS		TON					
184	OTHER NUTS		TON					
185	TOTAL NUTS	52					810.58	42,150
191	FAMILY GARDENS AND ORCHARDS	3	VAL				350.00	1,050
192	TOTAL ALL CROPS	78,343						122,234,664
193	LESS MULTIPLE CROPPED	20,851					2,126.12	122,234,664
194	TOTAL HARVESTED CROPLAND AND PASTURE	57,492						

CROP PRODUCTION REPORT 1984

PROJECT AND SUBDIVISION YUMA AUXILIARY
STATE ARIZONA
TYPE OF SERVICE FULL

REGION LC

ACREAGE SUMMARY

		CLASS 1-4	CLASS 5	TOTAL
	LANDS IN IRRIGATION ROTATION (ACRES)			
11	HARVESTED CROPLAND AND PASTURE (EQ LINE 194)	2,374		2,374
12	CROPLAND NOT HARVESTED AND SOIL BUILDING	130		130
13	ACRES IRRIGATED (LINES 11 AND 12)	2,504		2,504
14	DRY CROPPED, FALLOW, OR IDLE	757		757
15	TOTAL AREA IN IRRIGATION ROTATION (LINES 13 AND 14)	3,261		3,261
	LANDS NOT IN IRRIGATION ROTATION (ACRES)			
16	DRY CROPPED, IDLE, FALLOW OR GRAZED	20		20
17	FARMSTEADS, ROADS, DITCHES, DRAINS	85		85
18	TOTAL AREA NOT IN IRRIGATION ROTATION (LINES 16 AND 17)	105		105
19	URBAN AND SUBURBAN LANDS	40		40
20	TOTAL IRRIGABLE AREA FOR SERVICE (LINES 15 AND 18 AND 19)	3,406		3,406
21	TOTAL IRRIGABLE AREA NOT FOR SERVICE			
22	TOTAL IRRIGABLE AREA (LINES 20 AND 21)			3,406
23	CLASS 6 - TEMPORARILY IRRIGATED			

CROP VALUE SUMMARY

31	GROSS CROP VALUE (EQ LINE 194)		1,815,920
	ADDITIONAL REVENUE-		
33	FEDERAL ASCS PAYMENTS	TOTAL $	
34	SUGAR PROGRAMS	TOTAL $	
35	TOTAL ADDITIONAL REVENUE (LINES 33 AND 34)		
36	TOTAL VALUE (LINES 31 AND 35)		1,815,920
37	TOTAL IRRIGATED ACREAGE (EQ LINE 13)		2,504
38	AVERAGE VALUE PER IRRIGATED ACRE (LINES 36 / 37)		725.21

NUMBER OF FARMS AND POPULATION

		NO OF FARMS OPER. UNITS	IRRG. ACRES FOR SERVICE	POPULATION
41	FULL TIME FARMS	99	2,942	70
42	PART TIME FARMS	107	424	200
43	URBAN AND SUBURBAN LANDS (ACRES EQ LINE 19)		40	212
44	TOTAL (ACRES FROM LINE 20)	206	3,406	482

CROP PRODUCTION

ITEM	CROPS HARVESTED IN IRRIGATION ROTATION	ACRES	UNIT	--- YIELD --- PER ACRE	TOTAL	PER UNIT	--- VALUE OF CROPS --- PER ACRE	TOTAL
	CEREALS							
51	BARLEY		BU					
52	CORN		BU					
53	OATS		BU					
54	RICE		CWT					
56	SORGHUMS (SORGO, KAFFIR, ETC.)		BU					
57	WHEAT		BU					
58	OTHER CEREALS		CWT					
59	TOTAL CEREALS							
	FORAGE							
61	ALFALFA HAY	1,328	TON	7.00	9,296	80.00	560.00	743,680
62	OTHER HAY		TON					
63	IRRIGATED PASTURE		AUM					
65	SILAGE OR ERSILAGE		TON					
66	CROP RESIDUE- BEET TOPS		TON					
67	STUBBLE, STALKS, ETC.		AUM					
68	STRAW (ALL KINDS)		TON					
70	OTHER FORAGE		TON					
71	TOTAL FORAGE	1,328					560.00	743,680
	MISC. FIELD CROP							
81	BEANS, DRY AND EDIBLE		CWT					
82	COTTON, LINT (UPLAND)	90	BALE	2.00	180	.64	1.28	115
83	COTTON, SEED (UPLAND)		TON	.80	72	100.00	80.00	7,200
84	COTTON, LINT (AM.PIMA)		BALE					
85	COTTON, SEED (AM.PIMA)		TON					
86	HOPS		TON					
87	PEPPERMINT		LB					
88	SPEARMINT		LB					
89	SUGAR BEETS		TON					
90	SUGARCANE		TON					
91	OTHER MISC. FIELD CROPS		TON					

CROP PRODUCTION

ITEM	CROPS HARVESTED IN IRRIGATION ROTATION	ACRES	UNIT	--- YIELD --- PER ACRE	TOTAL	PER UNIT	--- VALUE OF CROPS --- PER ACRE	TOTAL
	VEGETABLES							
101	ASPARAGUS		CWT					
102	BEANS (PROCESSING)		TON					
103	BEANS (FRESH MARKET)		CWT					
104	BROCCOLI		CWT					
105	CABBAGE		CWT					
106	CARROTS		CWT					
107	CAULIFLOWER		CWT					
108	CELERY		CWT					
109	CORN, SWEET (PROCESSING)		TON					
110	CORN, SWEET (FRESH MARKET)		CWT					
111	CUCUMBERS		CWT					
112	GREENS (KALE, ETC.)		CWT					
113	LETTUCE	10	CWT	600.00	6,000	6.00	3,600.00	36,000
114	MELONS - CANTALOUPE, ETC.	80	CWT	200.00	16,000	5.00	1,000.00	80,000
115	HONEY BALL, HONEYDEW, ETC.		CWT					
116	WATERMELON		CWT					
117	ONIONS, DRY		CWT					
118	ONIONS, GREEN		CWT					
119	PEAS, GREEN (PROCESSING)		TON					
120	PEAS, GREEN (FRESH MARKET)		CWT					
121	PEPPERS (ALL KINDS)		CWT					
122	POTATOES, EARLY		CWT					
123	POTATOES, LATE		CWT					
124	SQUASH		CWT					
125	TOMATOES (CANNING)		TON					
126	TOMATOES (FRESH MARKET)		CWT					
127	OTHER VEGETABLES		CWT					
128	TOTAL VEGETABLES	90					1,288.89	116,000
137	TOTAL NURSERY		M					
	SEEDS							
141	ALFALFA		CWT					
142	CLOVER (ALL KINDS)		CWT					
143	CORN		CWT					
144	GRASS (ALL KINDS)		CWT					
145	LETTUCE		CWT					
146	ONION		CWT					
147	PEA		CWT					
148	POTATO (ALL KINDS)		CWT					
149	SUGAR BEET		CWT					
150	OTHER SEED	20	CWT	14.00	280	60.00	840.00	16,800
151	TOTAL SEEDS	20					840.00	16,800
	FRUITS							
161	APPLES		TON					
162	APRICOTS		TON					
163	BERRIES (ALL KINDS)		CWT					
164	CHERRIES		TON					
165	CITRUS- GRAPEFRUIT	160	CWT	500.00	80,000	3.50	1,750.00	280,000
166	LEMONS AND LIMES	436	CWT	500.00	218,000	1.75	875.00	381,500
167	ORANGES AND TANGERINES	165	CWT	250.00	41,250	4.50	1,125.00	185,625
168	DATES		TON					
169	GRAPES, TABLE		TON					
170	GRAPES, OTHER		TON					
171	OLIVES		TON					
172	PEACHES		TON					
173	PEARS		TON					
174	PRUNES AND PLUMS		TON					
175	OTHER FRUITS		TON					
176	TOTAL FRUITS	761					1,113.17	847,125
	NUTS							
181	ALMONDS		TON					
182	PECANS		CWT					
183	WALNUTS		TON					
184	OTHER NUTS	85	TON	2.00	170	500.00	1,000.00	85,000
185	TOTAL NUTS	85					1,000.00	85,000
191	FAMILY GARDENS AND ORCHARDS		VAL					
192	TOTAL ALL CROPS	2,374						1,815,920
193	LESS MULTIPLE CROPPED							
194	TOTAL HARVESTED CROPLAND AND PASTURE	2,374						1,815,920

Upper Colorado Region



CROP PRODUCTION REPORT 1984

PROJECT AND SUBDIVISION: UPPER COLORADO REGION
STATE: COLORADO, IDAHO, NEW MEXICO AND UTAH
TYPE OF SERVICE: FULL, SUPPLEMENTAL, TEMPORARY

REGION UC

ACREAGE SUMMARY

		CLASS 1-4	CLASS 5	TOTAL
	LANDS IN IRRIGATION ROTATION (ACRES)			
11	HARVESTED CROPLAND AND PASTURE (EQ LINE 194)	623,665		623,665
12	CROPLAND NOT HARVESTED AND SOIL BUILDING	5,927		5,927
13	ACRES IRRIGATED (LINES 11 AND 12)	629,592		629,592
14	DRY CROPPED, FALLOW, OR IDLE	24,210		24,210
15	TOTAL AREA IN IRRIGATION ROTATION (LINES 13 AND 14)	653,802		653,802
	LANDS NOT IN IRRIGATION ROTATION (ACRES)			
16	DRY CROPPED, IDLE, FALLOW OR GRAZED	61,295	4,456	65,751
17	FARMSTEADS, ROADS, DITCHES, DRAINS	25,366		25,366
18	TOTAL AREA NOT IN IRRIGATION ROTATION (LINES 16 AND 17)	86,661	4,456	91,117
19	URBAN AND SUBURBAN LANDS	52,541		52,541
20	TOTAL IRRIGABLE AREA FOR SERVICE (LINES 15 AND 18 AND 19)	793,004	4,456	797,460
21	TOTAL IRRIGABLE AREA NOT FOR SERVICE			692,610
22	TOTAL IRRIGABLE AREA (LINES 20 AND 21)			1,490,070
23	CLASS 6 - TEMPORARILY IRRIGATED			8,175

CROP VALUE SUMMARY

31	GROSS CROP VALUE (EQ LINE 194)		205,483,216
	ADDITIONAL REVENUE-		
33	FEDERAL ASCS PAYMENTS TOTAL $	2,319,203	
34	SUGAR PROGRAMS TOTAL $		
35	TOTAL ADDITIONAL REVENUE (LINES 33 AND 34)		2,319,203
36	TOTAL VALUE (LINES 31 AND 35)		207,802,419
37	TOTAL IRRIGATED ACREAGE (EQ LINE 13)		629,592
38	AVERAGE VALUE PER IRRIGATED ACRE (LINES 36 / 37)		330.06

NUMBER OF FARMS AND POPULATION

		NO OF FARMS OPER. UNITS	IRRG. ACRES FOR SERVICE	POPULATION
41	FULL TIME FARMS	7,002	483,063	30,023
42	PART TIME FARMS	9,826	281,856	44,321
43	URBAN AND SUBURBAN LANDS (ACRES EQ LINE 19)		52,541	464,168
44	TOTAL (ACRES FROM LINE 20)	16,828	797,460	538,512

CROP PRODUCTION

ITEM	CROPS HARVESTED IN IRRIGATION ROTATION	ACRES	UNIT	--- YIELD --- PER ACRE	TOTAL	PER UNIT	--- VALUE OF CROPS --- PER ACRE	TOTAL
	CEREALS							
51	BARLEY	55,726	BU	83.84	4,672,410	3.03	253.74	14,140,662
52	CORN	27,436	BU	131.54	3,609,292	3.00	394.61	10,832,767
53	OATS	10,744	BU	69.72	749,039	2.66	184.77	1,985,159
54	RICE		CWT					
56	SORGHUMS (SORGO, KAFFIR, ETC.)	103	BU	112.14	11,550	2.74	306.83	31,603
57	WHEAT	23,455	BU	79.65	1,868,289	3.64	289.62	6,793,013
58	OTHER CEREALS		CWT					
59	TOTAL CEREALS	117,468					287.60	33,783,214
	FORAGE							
61	ALFALFA HAY	187,865	TON	4.26	800,668	69.78	297.30	55,849,280
62	OTHER HAY	77,196	TON	2.68	206,996	60.72	162.83	12,569,494
63	IRRIGATED PASTURE	165,954	AUM	5.16	856,214	10.53	54.30	9,011,854
65	SILAGE OR ENSILAGE	32,073	TON	20.73	664,773	23.96	496.55	15,925,688
66	CROP RESIDUE- BEET TOPS		TON					
67	STUBBLE, STALKS, ETC.		AUM		77,577	6.05		469,366
68	STRAW (ALL KINDS)		TON		2,307	37.93		87,500
70	OTHER FORAGE	1,168	TON	6.97	8,076	22.08	153.98	178,308
71	TOTAL FORAGE	464,236					202.68	94,091,500
	MISC. FIELD CROP							
81	BEANS, DRY AND EDIBLE	5,428	CWT	21.68	117,664	15.32	332.12	1,802,760
82	COTTON, LINT (UPLAND)		BALE					
83	COTTON, SEED (UPLAND)		TON					
84	COTTON, LINT (AM PIMA)		BALE					
85	COTTON, SEED (AM PIMA)		TON					
86	HOPS		TON					
87	PEPPERMINT		LB					
88	SPEARMINT		LB					
89	SUGAR BEETS		TON					
90	SOYBEANS	42	BU	29.74	1,249	5.59	166.33	6,986
91	OTHER MISC. FIELD CROPS		TON					
92	TOTAL MISC. FIELD CROPS	5,470					330.86	1,809,736

CROP PRODUCTION

ITEM	CROPS HARVESTED IN IRRIGATION ROTATION	ACRES	UNIT	--- YIELD --- PER ACRE	TOTAL	PER UNIT	--- VALUE OF CROPS --- PER ACRE	TOTAL
	VEGETABLES							
101	ASPARAGUS	240	CWT	2.50	600	100.00	250.00	60,000
102	BEANS (PROCESSING)	429	TON	4.70	2,016	136.37	640.91	274,779
103	BEANS (FRESH MARKET)	103	CWT	42.43	4,370	16.07	681.84	70,230
104	BROCCOLI		CWT					
105	CABBAGE	9	CWT	300.00	2,700	22.00	6,600.00	59,400
106	CARROTS		CWT					
107	CAULIFLOWER	6	CWT	225.00	1,350	25.00	5,625.00	33,750
108	CELERY		CWT					
109	CORN, SWEET (PROCESSING)	39	TON	21.41	836	17.83	383.85	14,970
110	CORN, SWEET (FRESH MARKET)	1,330	CWT	35.55	47,278	15.97	567.79	755,183
111	CUCUMBERS	93	CWT	44.16	4,107	12.96	572.08	53,203
112	GREENS (KALE, ETC.)	22	CWT	300.00	6,600	4.00	1,200.00	26,400
113	LETTUCE	140	CWT	210.14	29,420	6.00	1,681.14	235,360
114	MELONS - CANTALOUPE, ETC.	218	CWT	120.59	26,268	10.71	1,291.39	281,622
115	HONEY BALL, HONEYDEW, ETC.	19	CWT	88.95	1,690	9.07	809.84	15,330
116	WATERMELON	90	CWT	146.37	13,173	10.72	1,568.56	141,170
117	ONIONS, DRY	3,342	CWT	354.86	1,186,040	7.53	2,673.36	8,934,338
118	ONIONS, GREEN	5	CWT	337.60	1,688	4.50	1,518.80	7,594
119	PEAS, GREEN (PROCESSING)	523	TON	2.99	1,562	98.29	287.58	150,400
120	PEAS, GREEN (FRESH MARKET)	15	CWT	69.40	1,041	17.52	1,215.67	18,230
121	PEPPERS (ALL KINDS)	21	CWT	194.29	4,080	9.46	1,838.10	38,600
122	POTATOES, EARLY	17	CWT	215.29	3,660	11.99	2,581.18	43,880
123	POTATOES, LATE	1,543	CWT	267.62	412,935	6.03	1,614.57	2,491,281
124	SQUASH	229	CWT	143.41	32,840	7.04	1,009.96	231,280
125	TOMATOES (CANNING)	302	TON	24.61	7,432	7.99	196.72	59,400
126	TOMATOES (FRESH MARKET)	481	CWT	93.49	42,163	14.67	1,371.25	618,432
127	OTHER VEGETABLES	28	CWT	192.14	5,380	7.76	1,490.89	41,745
128	TOTAL VEGETABLES	9,214					1,590.67	14,656,478
137	TOTAL NURSERY	328	N				27,457.20	9,006,960
	SEEDS							
141	ALFALFA	730	CWT	3.46	2,529	115.59	400.46	292,335
142	CLOVER (ALL KINDS)	7	CWT	2.00	14	125.00	250.00	1,750
143	CORN		CWT					
144	GRASS (ALL KINDS)	18	CWT	83	15	96.00	80.00	1,440
145	LETTUCE		CWT					
146	ONION	161	CWT	2.65	427	2,600.00	6,889.65	1,110,200
147	PEA		CWT					
148	POTATO (ALL KINDS)		CWT					
149	SUGAR BEET		CWT					
150	OTHER SEED	92	CWT	52.47	4,827	6.42	337.01	31,005
151	TOTAL SEEDS	1,008					1,425.33	1,436,730
	FRUITS							
161	APPLES	6,279	TON	10.72	67,291	233.66	2,506.26	15,736,837
162	APRICOTS	384	TON	4.30	1,567	365.04	1,571.46	572,010
163	BERRIES (ALL KINDS)	102	CWT	18.87	1,925	143.92	2,716.07	277,028
164	CHERRIES	3,204	TON	3.71	11,676	683.15	2,531.98	6,112,410
165	CITRUS- GRAPEFRUIT		CWT					
166	LEMONS AND LIMES		CWT					
167	ORANGES AND TANGERINES		CWT					
168	DATES		TON					
169	GRAPES, TABLE	68	TON	3.66	249	717.67	2,627.94	178,700
170	GRAPES, OTHER	363	TON	3.76	1,365	589.07	2,216.08	804,076
171	OLIVES		TON					
172	PEACHES	4,706	TON	6.07	28,580	441.27	2,679.89	12,611,558
173	PEARS	848	TON	6.26	5,926	322.47	2,020.03	1,910,950
174	PRUNES AND PLUMS	71	TON	4.04	287	233.09	942.20	66,896
176	OTHER FRUITS	81	TON	3.51	284	249.56	875.00	70,875
176	TOTAL FRUITS	16,184					2,492.67	40,341,460
	NUTS							
181	ALMONDS		TON					
182	PECANS		CWT					
183	WALNUTS		TON					
184	OTHER NUTS		TON					
186	TOTAL NUTS							
191	FAMILY GARDENS AND ORCHARDS	9,757	VAL				1,061.61	10,359,161
192	TOTAL ALL CROPS	623,665						205,483,216
193	LESS MULTIPLE CROPPED							
194	TOTAL HARVESTED CROPLAND AND PASTURE	623,665					329.48	205,483,216

best copy available
pages tightly bound

CROP PRODUCTION REPORT 1984

PROJECT AND SUBDIVISION: UPPER COLORADO REGION
STATE: COLORADO, IDAHO, NEW MEXICO AND UTAH
TYPE OF SERVICE: FULL

REGION UC

ACREAGE SUMMARY

		CLASS 1-4	CLASS 5	TOTAL
	LANDS IN IRRIGATION ROTATION (ACRES)			
11	HARVESTED CROPLAND AND PASTURE (EQ LINE 194)	130,260		130,260
12	CROPLAND NOT HARVESTED AND SOIL BUILDING	1,202		1,202
13	ACRES IRRIGATED (LINES 11 AND 12)	131,462		131,462
14	DRY CROPPED, FALLOW, OR IDLE	3,038		3,038
15	TOTAL AREA IN IRRIGATION ROTATION (LINES 13 AND 14)	134,500		134,500
	LANDS NOT IN IRRIGATION ROTATION (ACRES)			
16	DRY CROPPED, IDLE, FALLOW OR GRAZED	1,135	4,456	5,591
17	FARMSTEADS, ROADS, DITCHES, DRAINS	5,756		5,756
18	TOTAL AREA NOT IN IRRIGATION ROTATION (LINES 16 AND 17)	6,891	4,456	11,347
19	URBAN AND SUBURBAN LANDS	10,436		10,436
20	TOTAL IRRIGABLE AREA FOR SERVICE (LINES 15 AND 18 AND 19)	151,827	4,456	156,283
21	TOTAL IRRIGABLE AREA NOT FOR SERVICE			228,054
22	TOTAL IRRIGABLE AREA (LINES 20 AND 21)			384,337
23	CLASS 6 - TEMPORARILY IRRIGATED			8,175

CROP VALUE SUMMARY

31	GROSS CROP VALUE (EQ LINE 194)			64,473,782
	ADDITIONAL REVENUE-			
33	FEDERAL ASCS PAYMENTS	TOTAL $	33,306	
34	SUGAR PROGRAMS	TOTAL $		
35	TOTAL ADDITIONAL REVENUE (LINES 33 AND 34)			33,306
36	TOTAL VALUE (LINES 31 AND 35)			64,507,088
37	TOTAL IRRIGATED ACREAGE (EQ LINE 13)			131,462
38	AVERAGE VALUE PER IRRIGATED ACRE (LINES 36 / 37)			414.62

NUMBER OF FARMS AND POPULATION

		NO OF FARMS OPER. UNITS	IRRG. ACRES FOR SERVICE	POPULATION
41	FULL TIME FARMS	3,015	116,688	14,494
42	PART TIME FARMS	1,738	29,161	12,264
43	URBAN AND SUBURBAN LANDS (ACRES EQ LINE 19)		10,436	33,393
44	TOTAL (ACRES FROM LINE 20)	4,753	156,283	60,151

CROP PRODUCTION

ITEM	CROPS HARVESTED IN IRRIGATION ROTATION	ACRES	UNIT	--- YIELD --- PER ACRE	TOTAL	PER UNIT	--- VALUE OF CROPS --- PER ACRE	TOTAL
	CEREALS							
51	BARLEY	11,809	BU	98.55	1,163,723	2.44	240.69	2,842,348
52	CORN	17,699	BU	142.46	2,521,326	2.86	406.98	7,203,127
53	OATS	1,817	BU	60.46	106,372	2.11	146.28	221,912
54	RICE		CWT					
56	SORGHUMS (SORGO, KAFFIR, ETC.)	103	BU	112.14	11,550	2.74	306.83	31,603
57	WHEAT	2,038	BU	81.23	165,541	3.10	251.74	513,061
58	OTHER CEREALS		CWT					
60	TOTAL CEREALS	33,166					326.00	10,812,041
	FORAGE							
61	ALFALFA HAY	35,519	TON	4.26	151,368	65.42	278.80	9,902,749
62	OTHER HAY	14,462	TON	2.41	34,832	52.80	127.16	1,838,970
63	IRRIGATED PASTURE	19,186	AUM	4.02	77,112	10.10	40.56	778,672
65	SILAGE OR ENSILAGE	9,975	TON	21.60	215,461	23.19	500.78	4,995,428
66	CROP RESIDUE- BEET TOPS		TON					
67	STUBBLE, STALKS, ETC.		AUM		12,402	8.11		100,593
68	STRAW (ALL KINDS)		TON		929	41.06		38,106
70	OTHER FORAGE		TON					
71	TOTAL FORAGE	79,141					223.08	17,654,417
	MISC. FIELD CROP							
81	BEANS, DRY AND EDIBLE	5,426	CWT	21.68	117,634	15.31	331.96	1,801,190
82	COTTON, LINT (UPLAND)		BALE					
83	COTTON, SEED (UPLAND)		TON					
84	COTTON, LINT (AM PIMA)		BALE					
85	COTTON, SEED (AM PIMA)		TON					
86	HOPS		TON					
87	PEPPERMINT		LB					
88	SPEARMINT		LB					
89	SUGAR BEETS		TON					
90	SOYBEANS	42	BU	39.74	1,249	6.59	186.33	8,986
91	OTHER MISC. FIELD CROPS		TON					
92	TOTAL MISC. FIELD CROPS	5,468					330.66	1,808,176

CROP PRODUCTION

ITEM	CROPS HARVESTED IN IRRIGATION ROTATION	ACRES	UNIT	--- YIELD --- PER ACRE	TOTAL	PER UNIT	--- VALUE OF CROPS --- PER ACRE	TOTAL
	VEGETABLES							
101	ASPARAGUS		CWT					
102	BEANS (PROCESSING)		TON					
103	BEANS (FRESH MARKET)		CWT					
104	BROCCOLI		CWT					
105	CABBAGE		CWT					
106	CARROTS		CWT					
107	CAULIFLOWER		CWT					
108	CELERY		CWT					
109	CORN, SWEET (PROCESSING)		TON					
110	CORN, SWEET (FRESH MARKET)	55	CWT	120.00	6,600	9.65	1,038.00	57,090
111	CUCUMBERS		CWT					
112	GREENS (KALE, ETC.)		CWT					
113	LETTUCE	140	CWT	210.14	29,420	8.00	1,681.14	235,360
114	MELONS - CANTALOUPE, ETC	19	CWT	176.32	3,350	7.02	1,237.89	23,530
115	HONEY BALL, HONEYDEW, ETC	2	CWT	200.00	400	6.00	1,200.00	2,400
116	WATERMELON	4	CWT	204.00	816	6.00	1,226.00	4,900
117	ONIONS, DRY	2,194	CWT	414.43	909,260	7.17	2,973.01	6,522,786
118	ONIONS, GREEN		CWT					
119	PEAS, GREEN (PROCESSING)		TON					
120	PEAS, GREEN (FRESH MARKET)		CWT					
121	PEPPERS (ALL KINDS)	16	CWT	200.00	3,200	8.00	1,600.00	25,600
122	POTATOES, EARLY	4	CWT	220.00	880	8.50	1,430.00	5,720
123	POTATOES, LATE	114	CWT	245.00	27,930	9.15	2,241.18	255,496
124	SQUASH		CWT					
125	TOMATOES (CANNING)		TON					
126	TOMATOES (FRESH MARKET)	37	CWT	324.05	11,990	14.95	4,845.14	179,270
127	OTHER VEGETABLES	24	CWT	200.00	4,800	8.06	1,612.50	38,700
128	TOTAL VEGETABLES	2,609					2,817.49	7,350,843
137	TOTAL NURSERY	12	M				2,666.67	32,000
	SEEDS							
141	ALFALFA	700	CWT	3.83	2,469	115.00	405.62	283,935
142	CLOVER (ALL KINDS)	7	CWT	2.00	14	125.00	250.00	1,750
143	CORN		CWT					
144	GRASS (ALL KINDS)	18	CWT	83	15	96.00	80.00	1,440
145	LETTUCE		CWT					
146	ONION	161	CWT	2.65	427	2,600.00	6,896.65	1,110,200
147	PEA		CWT					
148	POTATO (ALL KINDS)		CWT					
149	SUGAR BEET		CWT					
150	OTHER SEED	52	CWT	23.60	1,227	18.00	353.94	18,405
151	TOTAL SEEDS	938					1,509.31	1,415,730
	FRUITS							
161	APPLES	2,713	TON	7.12	19,312	197.89	1,408.86	3,821,685
162	APRICOTS	130	TON	2.00	260	480.00	960.00	124,800
163	BERRIES (ALL KINDS)		CWT					
164	CHERRIES	1,803	TON	2.48	4,468	710.74	1,761.29	3,176,600
165	CITRUS- GRAPEFRUIT		CWT					
166	LEMONS AND LIMES		CWT					
167	ORANGES AND TANGERINES		CWT					
168	DATES		TON					
169	GRAPES, TABLE	42	TON	4.10	172	800.00	3,276.19	137,600
170	GRAPES, OTHER	143	TON	3.59	514	708.56	2,546.85	364,200
171	OLIVES		TON					
172	PEACHES	2,689	TON	5.03	14,527	475.90	2,392.99	6,913,340
173	PEARS	458	TON	4.44	2,035	239.78	1,065.39	487,960
174	PRUNES AND PLUMS	20	TON	2.15	43	300.00	645.00	12,900
175	OTHER FRUITS		TON					
176	TOTAL FRUITS	8,199					1,834.36	15,038,075
	NUTS							
181	ALMONDS		TON					
182	PECANS		CWT					
183	WALNUTS		TON					
184	OTHER NUTS		TON					
185	TOTAL NUTS							
191	FAMILY GARDENS AND ORCHARDS	728	VAL				497.94	362,600
192	TOTAL ALL CROPS	130,260						64,473,782
193	LESS MULTIPLE CROPPED							
194	TOTAL HARVESTED CROPLAND AND PASTURE	130,260					419.19	64,473,782

CROP PRODUCTION REPORT 1984

REGION UC

PROJECT AND SUBDIVISION: UPPER COLORADO REGION
STATE: COLORADO, IDAHO, NEW MEXICO AND UTAH
TYPE OF SERVICE: SUPPLEMENTAL

ACREAGE SUMMARY

		CLASS 1-4	CLASS 5	TOTAL
	LANDS IN IRRIGATION ROTATION (ACRES)	493,405		493,405
11	HARVESTED CROPLAND AND PASTURE (EQ. LINE 194)	4,725		4,725
12	CROPLAND NOT HARVESTED AND SOIL BUILDING	498,130		498,130
13	ACRES IRRIGATED (LINES 11 AND 12)	21,172		21,172
14	DRY CROPPED, FALLOW, OR IDLE	519,302		519,302
15	TOTAL AREA IN IRRIGATION ROTATION (LINES 13 AND 14)			
	LANDS NOT IN IRRIGATION ROTATION (ACRES)	59,744		59,744
16	DRY CROPPED, IDLE, FALLOW OR GRAZED	19,610		19,610
17	FARMSTEADS, ROADS, DITCHES, DRAINS	79,354		79,354
18	TOTAL AREA NOT IN IRRIGATION ROTATION (LINES 16 AND 17)	42,106		42,106
19	URBAN AND SUBURBAN LANDS	640,761		640,761
20	TOTAL IRRIGABLE AREA FOR SERVICE (LINES 15 AND 18 AND 19)			464,556
21	TOTAL IRRIGABLE AREA NOT FOR SERVICE			1,105,317
22	TOTAL IRRIGABLE AREA (LINES 20 AND 21)			
23	CLASS 6 - TEMPORARILY IRRIGATED			

CROP VALUE SUMMARY

31	GROSS CROP VALUE (EQ LINE 194)			151,009,434
	ADDITIONAL REVENUE-		2,286,897	
33	FEDERAL ASCS PAYMENTS	TOTAL $		
34	SUGAR PROGRAMS	TOTAL $		2,286,897
35	TOTAL ADDITIONAL REVENUE (LINES 33 AND 34)			153,296,331
36	TOTAL VALUE (LINES 31 AND 35)			498,130
37	TOTAL IRRIGATED ACREAGE (EQ LINE 13)			
38	AVERAGE VALUE PER IRRIGATED ACRE (LINES 36 / 37)			307.74

NUMBER OF FARMS AND POPULATION

		NO OF FARMS OPER	NO OF FARMS UNITS	IRRG. ACRES FOR SERVICE	POPULATION
41	FULL TIME FARMS		3,966	345,961	15,527
42	PART TIME FARMS		8,068	252,696	32,067
43	URBAN AND SUBURBAN LANDS (ACRES EQ LINE 19)			42,106	430,775
44	TOTAL (ACRES FROM LINE 20)		12,074	640,761	478,369

CROP PRODUCTION

ITEM	CROPS HARVESTED IN IRRIGATION ROTATION	ACRES	UNIT	PER ACRE	YIELD TOTAL	PER UNIT	VALUE OF CROPS PER ACRE	TOTAL
	CEREALS							
61	BARLEY	43,919	BU	79.89	3,508,667	3.22	257.26	11,298,334
62	CORN	9,739	BU	111.71	1,087,966	3.34	372.66	3,629,630
63	OATS	9,227	BU	69.76	643,667	2.74	191.10	1,763,247
64	RICE		CWT					
66	SORGHUMS (SORGO, KAFFIR, ETC.)		SU					
67	WHEAT	21,417	BU	79.60	1,702,746	3.69	293.22	6,279,962
68	OTHER CEREALS		CWT				272.49	22,971,173
69	TOTAL CEREALS	84,302						
	FORAGE							
61	ALFALFA HAY	192,336	TON	4.26	649,300	70.78	301.61	46,946,541
62	OTHER HAY	62,734	TON	2.74	172,164	62.33	171.06	10,730,524
63	IRRIGATED PASTURE	146,769	AUM	5.31	779,102	10.57	56.10	8,233,282
65	SILAGE OR ENSILAGE	22,098	TON	20.33	449,322	24.33	494.63	10,930,260
66	CROP RESIDUE- BEET TOPS		TON					368,773
67	STUBBLE, STALKS, ETC.		AUM		66,176	5.66		49,306
68	STRAW (ALL KINDS)		TON		1,379	35.82		178,308
70	OTHER FORAGE	1,168	TON	6.97	8,076	22.06	163.98	76,437,083
71	TOTAL FORAGE	385,095					198.49	
	MISC. FIELD CROP							
61	BEANS, DRY AND EDIBLE	2	CWT	30.00	60	26.00	780.00	1,560
62	COTTON, LINT (UPLAND)		BALE					
63	COTTON, SEED (UPLAND)		TON					
64	COTTON, LINT (AM PIMA)		BALE					
65	COTTON, SEED (AM PIMA)		TON					
66	HOPS		TON					
67	PEPPERMINT		LB					
68	SPEARMINT		LB					
69	SUGAR BEETS		TON					
90	SOYBEANS		BU					
91	OTHER MISC. FIELD CROPS		TON					
92	TOTAL MISC. FIELD CROPS	2					780.00	1,560

CROP PRODUCTION

ITEM	CROPS HARVESTED IN IRRIGATION ROTATION	ACRES	UNIT	PER ACRE	YIELD TOTAL	PER UNIT	VALUE OF CROPS PER ACRE	TOTAL
	VEGETABLES							
101	ASPARAGUS	240	CWT	2.50	600	100.00	250.00	60,000
102	BEANS (PROCESSING)	429	TON	4.70	2,015	136.37	640.51	274,779
103	BEANS (FRESH MARKET)	103	CWT	42.43	4,370	16.07	681.84	70,230
104	BROCCOLI	9	CWT	300.00	2,700	22.00	6,600.00	59,400
105	CABBAGE	6	CWT	225.00	1,350	25.00	5,625.00	33,750
106	CARROTS		CWT					
107	CAULIFLOWER	39	TON	21.41	835	17.93	383.85	14,970
108	CELERY	1,275	CWT	31.91	40,679	17.16	647.61	998,073
109	CORN, SWEET (PROCESSING)	93	CWT	44.16	4,107	12.96	572.08	53,203
110	CORN, SWEET (FRESH MARKET)	22	CWT	300.00	6,600	4.00	1,200.00	26,400
111	CUCUMBERS		CWT					
112	GREENS (KALE, ETC.)	199	CWT	115.27	22,938	11.25	1,296.49	258,002
113	LETTUCE	17	CWT	75.88	1,290	10.02	760.59	12,930
114	MELONS - CANTALOUPE, ETC.	88	CWT	143.69	12,367	11.03	1,584.53	136,270
115	HONEY BALL, HONEYDEW, ETC	1,148	CWT	241.02	276,690	8.72	2,100.65	2,411,550
116	WATERMELON	5	CWT	337.60	1,688	4.50	1,518.80	7,594
117	ONIONS, DRY	523	TON	2.99	1,562	96.29	287.98	150,405
118	ONIONS, GREEN	15	CWT	68.40	1,041	17.52	1,215.67	18,235
119	PEAS, GREEN (PROCESSING)	5	CWT	176.00	880	14.77	2,600.00	13,000
120	PEAS, GREEN (FRESH MARKET)	13	CWT	213.86	2,780	13.73	2,935.38	38,160
121	PEPPERS (ALL KINDS)	1,429	CWT	269.42	385,005	5.81	1,564.58	2,235,785
122	POTATOES, EARLY	229	CWT	143.41	32,840	7.04	1,009.96	231,280
123	POTATOES, LATE	302	TON	24.61	7,432	7.99	196.72	59,408
124	SQUASH	414	CWT	72.68	30,173	14.55	1,060.76	439,162
125	TOMATOES (CANNING)	4	CWT	146.00	580	5.26	761.25	3,045
126	TOMATOES (FRESH MARKET)	6,609					1,108.08	7,305,632
127	OTHER VEGETABLES							
128	TOTAL VEGETABLES	316	M				28,398.61	8,973,980
137	TOTAL NURSERY							
	SEEDS	30	CWT	2.00	60	140.00	280.00	8,400
141	ALFALFA		CWT					
142	CLOVER (ALL KINDS)		CWT					
143	CORN		CWT					
144	GRASS (ALL KINDS)		CWT					
145	LETTUCE		CWT					
146	ONION		CWT					
147	PEA		CWT					
148	POTATO (ALL KINDS)	40	CWT	90.00	3,600	3.50	315.00	12,600
149	SUGAR BEET	70					300.00	21,000
150	OTHER SEED							
151	TOTAL SEEDS							
	FRUITS	3,966	TON	13.46	47,979	248.34	3,341.35	11,915,262
161	APPLES	234	TON	5.59	1,307	343.17	1,911.15	447,210
162	APRICOTS	102	CWT	18.87	1,926	143.92	2,716.07	277,039
163	BERRIES (ALL KINDS)	1,401	TON	5.29	7,407	656.51	3,523.78	4,936,810
164	CHERRIES		CWT					
165	CITRUS- GRAPEFRUIT		CWT					
166	LEMONS AND LIMES		CWT					
167	ORANGES AND TANGERINES		TON		77	533.77	1,680.77	41,100
168	DATES	26	TON	2.96	851	516.89	1,999.43	439,875
169	GRAPES, TABLE	220	TON	3.87				
170	GRAPES, OTHER		TON					
171	OLIVES	1,817	TON	7.73	14,053	406.48	3,136.06	5,699,218
172	PEACHES	488	TON	7.97	3,891	385.72	2,915.99	1,423,900
173	PEARS	51	TON	4.76	244	221.30	1,056.75	53,996
174	PRUNES AND PLUMS	81	TON	3.51	284	249.56	875.00	70,875
175	OTHER FRUITS	7,986					3,168.47	25,303,375
176	TOTAL FRUITS							
	NUTS		TON					
181	ALMONDS		CWT					
182	PECANS		TON					
183	WALNUTS		TON					
184	OTHER NUTS							
185	TOTAL NUTS						1,187.06	9,999,651
191	FAMILY GARDENS AND ORCHARDS	9,029	VAL					151,009,434
192	TOTAL ALL CROPS	493,405						
193	LESS MULTIPLE CROPPED						306.06	151,009,434
194	TOTAL HARVESTED CROPLAND AND PASTURE	493,405						

CROP PRODUCTION REPORT 1984

PROJECT AND SUBDIVISION: UPPER COLORADO REGION
STATE: COLORADO, IDAHO, NEW MEXICO AND UTAH
TYPE OF SERVICE: TEMPORARY

REGION UC

ACREAGE SUMMARY

		CLASS 1-4	CLASS 5	TOTAL
	LANDS IN IRRIGATION ROTATION (ACRES)			
11	HARVESTED CROPLAND AND PASTURE (EQ. LINE 194)			
12	CROPLAND NOT HARVESTED AND SOIL BUILDING			
13	ACRES IRRIGATED (LINES 11 AND 12)			
14	DRY CROPPED, FALLOW, OR IDLE			
15	TOTAL AREA IN IRRIGATION ROTATION (LINES 13 AND 14)			
	LANDS NOT IN IRRIGATION ROTATION (ACRES)			
16	DRY CROPPED, IDLE, FALLOW OR GRAZED	416		416
17	FARMSTEADS, ROADS, DITCHES, DRAINS			
18	TOTAL AREA NOT IN IRRIGATION ROTATION (LINES 16 AND 17)	416		416
19	URBAN AND SUBURBAN LANDS			
20	TOTAL IRRIGABLE AREA FOR SERVICE (LINES 15 AND 18 AND 19)	416		416
21	TOTAL IRRIGABLE AREA NOT FOR SERVICE			
22	TOTAL IRRIGABLE AREA (LINES 20 AND 21)			416
23	CLASS 6 - TEMPORARILY IRRIGATED			

CROP VALUE SUMMARY

31	GROSS CROP VALUE (EQ LINE 194)	
	ADDITIONAL REVENUE-	
33	FEDERAL ASCS PAYMENTS	TOTAL $
34	SUGAR PROGRAMS	TOTAL $
35	TOTAL ADDITIONAL REVENUE (LINES 33 AND 34)	
36	TOTAL VALUE (LINES 31 AND 35)	
37	TOTAL IRRIGATED ACREAGE (EQ LINE 13)	
38	AVERAGE VALUE PER IRRIGATED ACRE (LINES 36 / 37)	

NUMBER OF FARMS AND POPULATION

		NO OF FARMS OPER. UNITS	IRRG. ACRES FOR SERVICE	POPULATION
41	FULL TIME FARMS	1	416	2
42	PART TIME FARMS			
43	URBAN AND SUBURBAN LANDS (ACRES EQ LINE 19)			
44	TOTAL (ACRES FROM LINE 20)	1	416	2

CROP PRODUCTION

ITEM	CROPS HARVESTED IN IRRIGATION ROTATION	ACRES	UNIT	--- YIELD --- PER ACRE	TOTAL	PER UNIT	--- VALUE OF CROPS --- PER ACRE	TOTAL
	CEREALS							
51	BARLEY		BU					
52	CORN		BU					
53	OATS		BU					
54	RICE		CWT					
56	SORGHUMS (SONGO, KAFFIR, ETC.)		BU					
57	WHEAT		BU					
58	OTHER CEREALS		CWT					
59	TOTAL CEREALS							
	FORAGE							
61	ALFALFA HAY		TON					
62	OTHER HAY		TON					
63	IRRIGATED PASTURE		AUM					
65	SILAGE OR ENSILAGE		TON					
66	CROP RESIDUE- BEET TOPS		TON					
67	STUBBLE, STALKS, ETC.		AUM					
68	STRAW (ALL KINDS)		TON					
70	OTHER FORAGE		TON					
71	TOTAL FORAGE							
	MISC. FIELD CROP							
81	BEANS, DRY AND EDIBLE		CWT					
82	COTTON, LINT (UPLAND)		BALE					
83	COTTON, SEED (UPLAND)		TON					
84	COTTON, LINT (AM PIMA)		BALE					
85	COTTON, SEED (AM.PIMA)		TON					
86	HOPS		TON					
87	PEPPERMINT		LB					
88	SPEARMINT		LB					
89	SUGAR BEETS		TON					
90	SOYBEANS		BU					
91	OTHER MISC. FIELD CROPS		TON					
92	TOTAL MISC. FIELD CROPS							

CROP PRODUCTION

ITEM	CROPS HARVESTED IN IRRIGATION ROTATION	ACRES	UNIT	--- YIELD --- PER ACRE	TOTAL	PER UNIT	--- VALUE OF CROPS --- PER ACRE	TOTAL
	VEGETABLES							
101	ASPARAGUS		CWT					
102	BEANS (PROCESSING)		TON					
103	BEANS (FRESH MARKET)		CWT					
104	BROCCOLI		CWT					
105	CABBAGE		CWT					
106	CARROTS		CWT					
107	CAULIFLOWER		CWT					
108	CELERY		CWT					
109	CORN, SWEET (PROCESSING)		TON					
110	CORN, SWEET (FRESH MARKET)		CWT					
111	CUCUMBERS		CWT					
112	GREENS (KALE, ETC.)		CWT					
113	LETTUCE		CWT					
114	MELONS - CANTALOUPE, ETC.		CWT					
115	HONEY BALL, HONEYDEW, ETC		CWT					
116	WATERMELON		CWT					
117	ONIONS, DRY		CWT					
118	ONIONS, GREEN		CWT					
119	PEAS, GREEN (PROCESSING)		TON					
120	PEAS, GREEN (FRESH MARKET)		CWT					
121	PEPPERS (ALL KINDS)		CWT					
122	POTATOES, EARLY		CWT					
123	POTATOES, LATE		CWT					
124	SQUASH		CWT					
125	TOMATOES (CANNING)		TON					
126	TOMATOES (FRESH MARKET)		CWT					
127	OTHER VEGETABLES		CWT					
128	TOTAL VEGETABLES							
137	TOTAL NURSERY		M					
	SEEDS							
141	ALFALFA		CWT					
142	CLOVER (ALL KINDS)		CWT					
143	CORN		CWT					
144	GRASS (ALL KINDS)		CWT					
145	LETTUCE		CWT					
146	ONION		CWT					
147	PEA		CWT					
148	POTATO (ALL KINDS)		CWT					
149	SUGAR BEET		CWT					
150	OTHER SEED		CWT					
151	TOTAL SEEDS							
	FRUITS							
161	APPLES		TON					
162	APRICOTS		TON					
163	BERRIES (ALL KINDS)		CWT					
164	CHERRIES		TON					
165	CITRUS- GRAPEFRUIT		CWT					
166	LEMONS AND LIMES		CWT					
167	ORANGES AND TANGERINES		CWT					
168	DATES		TON					
169	GRAPES, TABLE		TON					
170	GRAPES, OTHER		TON					
171	OLIVES		TON					
172	PEACHES		TON					
173	PEARS		TON					
174	PRUNES AND PLUMS		TON					
175	OTHER FRUITS		TON					
176	TOTAL FRUITS							
	NUTS							
181	ALMONDS		TON					
182	PECANS		CWT					
183	WALNUTS		TON					
184	OTHER NUTS		TON					
185	TOTAL NUTS							
191	FAMILY GARDENS AND ORCHARDS		VAL					
192	TOTAL ALL CROPS							
193	LESS MULTIPLE CROPPED							
194	TOTAL HARVESTED CROPLAND AND PASTURE							

CROP PRODUCTION REPORT 1984

REGION 60

PROJECT AND SUBDIVISION: BOSTWICK PARK
STATE: COLORADO
TYPE OF SERVICE: SUPPLEMENTAL

ACREAGE SUMMARY

		CLASS 1-4	CLASS 5	TOTAL
	LANDS IN IRRIGATION ROTATION (ACRES)	4,193		4,193
11	HARVESTED CROPLAND AND PASTURE (EQ LINE 194)	102		102
12	CROPLAND NOT HARVESTED AND SOIL BUILDING	4,295		4,295
13	ACRES IRRIGATED (LINES 11 AND 12)	527		527
14	DRY CROPPED, FALLOW, OR IDLE	4,822		4,822
15	TOTAL AREA IN IRRIGATION ROTATION (LINES 13 AND 14)			
	LANDS NOT IN IRRIGATION ROTATION (ACRES)	266		266
16	DRY CROPPED, IDLE, FALLOW OR GRAZED	92		92
17	FARMSTEADS, ROADS, DITCHES, DRAINS	358		358
18	TOTAL AREA NOT IN IRRIGATION ROTATION (LINES 16 AND 17)			
19	URBAN AND SUBURBAN LANDS	5,180		5,180
20	TOTAL IRRIGABLE AREA FOR SERVICE (LINES 15 AND 18 AND 19)			
21	TOTAL IRRIGABLE AREA NOT FOR SERVICE			5,180
22	TOTAL IRRIGABLE AREA (LINES 20 AND 21)			
23	CLASS 6 - TEMPORARILY IRRIGATED			

CROP VALUE SUMMARY

31	GROSS CROP VALUE (EQ LINE 194)		673,596
	ADDITIONAL REVENUE-	TOTAL $	
33	FEDERAL ASCS PAYMENTS	TOTAL $	
34	SUGAR PROGRAMS		
35	TOTAL ADDITIONAL REVENUE (LINES 33 AND 34)		673,596
36	TOTAL VALUE (LINES 31 AND 35)		4,296
37	TOTAL IRRIGATED ACREAGE (EQ LINE 13)		133.55
38	AVERAGE VALUE PER IRRIGATED ACRE (LINES 36 / 37)		

NUMBER OF FARMS AND POPULATION

		NO OF FARMS OPER. UNITS	IRRG. ACRES FOR SERVICE	POPULATION
41	FULL TIME FARMS	13	3,784	60
42	PART TIME FARMS	15	1,396	31
43	URBAN AND SUBURBAN LANDS (ACRES EQ LINE 19)	38	5,180	91
44	TOTAL (ACRES FROM LINE 20)			

CROP PRODUCTION

ITEM	CROPS HARVESTED IN IRRIGATION ROTATION	ACRES	UNIT	YIELD PER ACRE	YIELD TOTAL	VALUE OF CROPS PER UNIT	VALUE OF CROPS PER ACRE	VALUE OF CROPS TOTAL
	CEREALS							
51	BARLEY	344	BU	80.00	27,520	2.25	180.00	61,920
52	CORN	30	BU	50.00	1,500	2.00	100.00	3,000
53	OATS		CWT					
54	RICE		BU					
56	SORGHUMS (SORGO, KAFFIR, ETC.)		BU					
57	WHEAT		CWT				173.66	64,920
58	OTHER CEREALS	374						
59	TOTAL CEREALS							
	FORAGE							
61	ALFALFA HAY	2,267	TON	3.00	6,800	60.00	179.97	408,000
62	OTHER HAY	638	TON	2.50	1,570	50.00	125.00	78,500
63	IRRIGATED PASTURE	924	AUM	4.00	3,696	6.00	24.00	22,176
65	SILAGE OR ENSILAGE		TON					
66	CROP RESIDUE- BEET TOPS		TON					
67	STUBBLE, STALKS, ETC.		AUM					
68	STRAW (ALL KINDS)		TON				133.20	508,676
70	OTHER FORAGE	3,819						
71	TOTAL FORAGE							
	MISC. FIELD CROP							
81	BEANS, DRY AND EDIBLE		CWT					
82	COTTON, LINT (UPLAND)		BALE					
83	COTTON, SEED (UPLAND)		TON					
84	COTTON, LINT (AM.PIMA)		BALE					
85	COTTON, SEED (AM.PIMA)		TON					
86	HOPS		TON					
87	PEPPERMINT		LB					
88	SPEARMINT		LB					
89	SUGAR BEETS		TON					
90	SOYBEANS		BU					
91	OTHER MISC. FIELD CROPS		TON					
92	TOTAL MISC. FIELD CROPS							

CROP PRODUCTION

ITEM	CROPS HARVESTED IN IRRIGATION ROTATION	ACRES	UNIT	YIELD PER ACRE	YIELD TOTAL	VALUE OF CROPS PER UNIT	VALUE OF CROPS PER ACRE	VALUE OF CROPS TOTAL
	VEGETABLES		CWT					
101	ASPARAGUS		TON					
102	BEANS (PROCESSING)		CWT					
103	BEANS (FRESH MARKET)		CWT					
104	BROCCOLI		CWT					
105	CABBAGE		CWT					
106	CARROTS		CWT					
107	CAULIFLOWER		CWT					
108	CELERY		TON					
109	CORN, SWEET (PROCESSING)		CWT					
110	CORN, SWEET (FRESH MARKET)		CWT					
111	CUCUMBERS		CWT					
112	GREENS (KALE, ETC.)		CWT					
113	LETTUCE		CWT					
114	MELONS - CANTALOUPE, ETC.		CWT					
115	HONEY BALL, HONEYDEW, ETC.		CWT					
116	WATERMELON		CWT					
117	ONIONS, DRY		CWT					
118	ONIONS, GREEN		TON					
119	PEAS, GREEN (PROCESSING)		CWT					
120	PEAS, GREEN (FRESH MARKET)		CWT					
121	PEPPERS (ALL KINDS)		CWT					
122	POTATOES, EARLY		CWT					
123	POTATOES, LATE		CWT					
124	SQUASH		TON					
125	TOMATOES (CANNING)		CWT					
126	TOMATOES (FRESH MARKET)		CWT					
127	OTHER VEGETABLES							
128	TOTAL VEGETABLES							
137	TOTAL NURSERY		M					
	SEEDS							
141	ALFALFA		CWT					
142	CLOVER (ALL KINDS)		CWT					
143	CORN		CWT					
144	GRASS (ALL KINDS)		CWT					
146	LETTUCE		CWT					
148	ONION		CWT					
147	PEA		CWT					
148	POTATO (ALL KINDS)		CWT					
149	SUGAR BEET		CWT					
150	OTHER SEED							
151	TOTAL SEEDS							
	FRUITS		TON					
161	APPLES		TON					
162	APRICOTS		CWT					
163	BERRIES (ALL KINDS)		TON					
164	CHERRIES		CWT					
165	CITRUS- GRAPEFRUIT		CWT					
166	LEMONS AND LIMES		CWT					
167	ORANGES AND TANGERINES		TON					
168	DATES		TON					
169	GRAPES, TABLE		TON					
170	GRAPES, OTHER		TON					
171	OLIVES		TON					
172	PEACHES		TON					
173	PEARS		TON					
174	PRUNES AND PLUMS		TON					
175	OTHER FRUITS							
176	TOTAL FRUITS							
	NUTS		TON					
181	ALMONDS		CWT					
182	PECANS		TON					
183	WALNUTS		TON					
184	OTHER NUTS							
185	TOTAL NUTS		VAL					
191	FAMILY GARDENS AND ORCHARDS							673,596
192	TOTAL ALL CROPS	4,193						
193	LESS MULTIPLE CROPPED						130.60	673,596
194	TOTAL HARVESTED CROPLAND AND PASTURE	4,193						

CROP PRODUCTION REPORT 1984

PROJECT AND SUBDIVISION: CENTRAL UTAH - BONNEVILLE UNIT
STATE: UTAH
TYPE OF SERVICE: FULL SUPPLEMENTAL

REGION UC

ACREAGE SUMMARY

		CLASS 1-4	CLASS 5	TOTAL
	LANDS IN IRRIGATION ROTATION (ACRES)			
11	HARVESTED CROPLAND AND PASTURE (EQ. LINE 194)	20,505		20,505
12	CROPLAND NOT HARVESTED AND SOIL BUILDING			
13	ACRES IRRIGATED (LINES 11 AND 12)	20,505		20,505
14	DRY CROPPED, FALLOW, OR IDLE	896		896
15	TOTAL AREA IN IRRIGATION ROTATION (LINES 13 AND 14)	21,401		21,401
	LANDS NOT IN IRRIGATION ROTATION (ACRES)			
16	DRY CROPPED, IDLE, FALLOW OR GRAZED			
17	FARMSTEADS, ROADS, DITCHES, DRAINS	450		450
18	TOTAL AREA NOT IN IRRIGATION ROTATION (LINES 16 AND 17)	450		450
19	URBAN AND SUBURBAN LANDS			
20	TOTAL IRRIGABLE AREA FOR SERVICE (LINES 15 AND 18 AND 19)	21,851		21,851
21	TOTAL IRRIGABLE AREA NOT FOR SERVICE			220,689
22	TOTAL IRRIGABLE AREA (LINES 20 AND 21)			242,540
23	CLASS 6 - TEMPORARILY IRRIGATED			

CROP VALUE SUMMARY

31	GROSS CROP VALUE (EQ LINE 194)			4,420,322
	ADDITIONAL REVENUE-			
33	FEDERAL ASCS PAYMENTS	TOTAL $	54,436	
34	SUGAR PROGRAMS	TOTAL $		
35	TOTAL ADDITIONAL REVENUE (LINES 33 AND 34)			54,436
36	TOTAL VALUE (LINES 31 AND 35)			4,474,758
37	TOTAL IRRIGATED ACREAGE (EQ LINE 13)			20,505
38	AVERAGE VALUE PER IRRIGATED ACRE (LINES 36 / 37)			218.23

NUMBER OF FARMS AND POPULATION

		NO OF FARMS OPER. UNITS	IRRG. ACRES FOR SERVICE	POPULATION
41	FULL TIME FARMS	90	13,765	388
42	PART TIME FARMS	168	8,086	630
43	URBAN AND SUBURBAN LANDS (ACRES EQ LINE 19)			
44	TOTAL (ACRES FROM LINE 20)	258	21,851	1,018

CROP PRODUCTION

ITEM	CROPS HARVESTED IN IRRIGATION ROTATION	ACRES	UNIT	--- YIELD --- PER ACRE	TOTAL	PER UNIT	--- VALUE OF CROPS --- PER ACRE	TOTAL
	CEREALS							
51	BARLEY	2,170	BU	100.94	219,039	2.58	260.28	567,190
52	CORN	782	BU	130.00	101,660	3.30	429.00	335,478
53	OATS	327	BU	74.11	24,233	2.26	167.16	54,662
54	RICE		CWT					
56	SORGHUMS (SORGO, KAFFIR, ETC.)		BU					
57	WHEAT	142	BU	85.00	12,070	3.30	280.50	39,831
58	OTHER CEREALS		CWT					
59	TOTAL CEREALS	3,430					290.71	997,121
	FORAGE							
61	ALFALFA HAY	11,468	TON	3.84	43,983	65.00	249.59	2,858,902
62	OTHER HAY	897	TON	2.05	1,842	53.32	109.49	98,214
63	IRRIGATED PASTURE	3,727	AUM	7.10	26,456	8.38	59.49	221,725
65	SILAGE OR ENSILAGE	734	TON	12.22	8,970	25.00	305.52	224,260
66	CROP RESIDUE- BEET TOPS		TON					
67	STUBBLE, STALKS, ETC.		AUM					
68	STRW'd (ALL KINDS)		TON					
70	OTHER FORAGE	237	TON	1.50	356	19.97	30.00	7,110
71	TOTAL FORAGE	17,063					199.86	3,410,201
	MISC. FIELD CROP							
81	BEANS, DRY AND EDIBLE		CWT					
82	COTTON, LINT (UPLAND)		BALE					
83	COTTON, SEED (UPLAND)		TON					
84	COTTON, LINT (AM.PIMA)		BALE					
85	COTTON, SEED (AM.PIMA)		TON					
86	HOPS		TON					
87	PEPPERMINT		LB					
88	SPEARMINT		LB					
89	SUGAR BEETS		TON					
90	SOYBEANS		BU					
91	OTHER MISC. FIELD CROPS		TON					
92	TOTAL MISC. FIELD CROPS							

CROP PRODUCTION

ITEM	CROPS HARVESTED IN IRRIGATION ROTATION	ACRES	UNIT	--- YIELD --- PER ACRE	TOTAL	PER UNIT	--- VALUE OF CROPS --- PER ACRE	TOTAL
	VEGETABLES							
101	ASPARAGUS		CWT					
102	BEANS (PROCESSING)		TON					
103	BEANS (FRESH MARKET)		CWT					
104	BROCCOLI		CWT					
105	CABBAGE		CWT					
106	CARROTS		CWT					
107	CAULIFLOWER		CWT					
108	CELERY		CWT					
109	CORN, SWEET (PROCESSING)		TON					
110	CORN, SWEET (FRESH MARKET)		CWT					
111	CUCUMBERS		CWT					
112	GREENS (KALE, ETC.)		CWT					
113	LETTUCE		CWT					
114	MELONS - CANTALOUPE, ETC.		CWT					
115	HONEY BALL, HONEYDEW, ETC		CWT					
116	WATERMELON		CWT					
117	ONIONS, DRY		CWT					
118	ONIONS, GREEN		CWT					
119	PEAS, GREEN (PROCESSING)		TON					
120	PEAS, GREEN (FRESH MARKET)		CWT					
121	PEPPERS (ALL KINDS)		CWT					
122	POTATOES, EARLY		CWT					
123	POTATOES, LATE	2	CWT	400.00	800	10.00	4,000.00	8,000
124	SQUASH		CWT					
125	TOMATOES (CANNING)		TON					
126	TOMATOES (FRESH MARKET)		CWT					
127	OTHER VEGETABLES		CWT					
128	TOTAL VEGETABLES	2					4,000.00	8,000
137	TOTAL NURSERY		W					
	SEEDS							
141	ALFALFA		CWT					
142	CLOVER (ALL KINDS)		CWT					
143	CORN		CWT					
144	GRASS (ALL KINDS)		CWT					
145	LETTUCE		CWT					
146	ONION		CWT					
147	PEA		CWT					
148	POTATO (ALL KINDS)		CWT					
149	SUGAR BEET		CWT					
150	OTHER SEED		CWT					
151	TOTAL SEEDS							
	FRUITS							
161	APPLES		TON					
162	APRICOTS		TON					
163	BERRIES (ALL KINDS)		CWT					
164	CHERRIES		TON					
165	CITRUS- GRAPEFRUIT		CWT					
166	LEMONS AND LIMES		CWT					
167	ORANGES AND TANGERINES		CWT					
168	DATES		TON					
169	GRAPES, TABLE		TON					
170	GRAPES, OTHER		TON					
171	OLIVES		TON					
172	PEACHES		TON					
173	PEARS		TON					
174	PRUNES AND PLUMS		TON					
175	OTHER FRUITS		TON					
176	TOTAL FRUITS							
	NUTS							
181	ALMONDS		TON					
182	PECANS		CWT					
183	WALNUTS		TON					
184	OTHER NUTS		TON					
185	TOTAL NUTS							
191	FAMILY GARDENS AND ORCHARDS	10	VAL				500.00	5,000
192	TOTAL ALL CROPS	20,505						4,420,322
193	LESS MULTIPLE CROPPED							
194	TOTAL HARVESTED CROPLAND AND PASTURE	20,505					215.57	4,420,322

CROP PRODUCTION REPORT 1984

REGION UC

PROJECT AND SUBDIVISION: CENTRAL UTAH - JENSEN UNIT
STATE: UTAH
TYPE OF SERVICE: SUPPLEMENTAL

ACREAGE SUMMARY

		CLASS 1-4	CLASS 5	TOTAL
	LANDS IN IRRIGATION ROTATION (ACRES)			
11	HARVESTED CROPLAND AND PASTURE (EQ LINE 194)	4,080		4,080
12	CROPLAND NOT HARVESTED AND SOIL BUILDING			
13	ACRES IRRIGATED (LINES 11 AND 12)	4,080		4,080
14	DRY CROPPED, FALLOW, OR IDLE			
15	TOTAL AREA IN IRRIGATION ROTATION (LINES 13 AND 14)	4,080		4,080
	LANDS NOT IN IRRIGATION ROTATION (ACRES)			
16	DRY CROPPED, IDLE, FALLOW OR GRAZED			
17	FARMSTEADS, ROADS, DITCHES, DRAINS			
18	TOTAL AREA NOT IN IRRIGATION ROTATION (LINES 16 AND 17)			
19	URBAN AND SUBURBAN LANDS			
20	TOTAL IRRIGABLE AREA FOR SERVICE (LINES 15 AND 18 AND 19)	4,080		4,080
21	TOTAL IRRIGABLE AREA NOT FOR SERVICE			
22	TOTAL IRRIGABLE AREA (LINES 20 AND 21)			4,080
23	CLASS 6 - TEMPORARILY IRRIGATED			

CROP VALUE SUMMARY

31	GROSS CROP VALUE (EQ LINE 194)			1,310,260
	ADDITIONAL REVENUE-			
33	FEDERAL ASCS PAYMENTS	TOTAL $	166,206	
34	SUGAR PROGRAMS	TOTAL $		
35	TOTAL ADDITIONAL REVENUE (LINES 33 AND 34)			166,205
36	TOTAL VALUE (LINES 31 AND 35)			1,466,465
37	TOTAL IRRIGATED ACREAGE (EQ LINE 13)			4,080
38	AVERAGE VALUE PER IRRIGATED ACRE (LINES 36 / 37)			359.18

NUMBER OF FARMS AND POPULATION

		NO OF FARMS OPER. UNITS	IRRG. ACRES FOR SERVICE	POPULATION
41	FULL TIME FARMS	19	2,136	78
42	PART TIME FARMS	49	1,944	205
43	URBAN AND SUBURBAN LANDS (ACRES EQ LINE 19)	68	4,080	283
44	TOTAL (ACRES FROM LINE 20)			

CROP PRODUCTION

ITEM	CROPS HARVESTED IN IRRIGATION ROTATION	ACRES	UNIT	YIELD PER ACRE	YIELD TOTAL	YIELD PER UNIT	VALUE OF CROPS PER ACRE	VALUE OF CROPS TOTAL
	CEREALS							
61	BARLEY	191	BU	80.40	15,356	2.40	192.96	36,865
62	CORN	309	BU	80.00	16,460	2.08	104.00	32,136
63	OATS		CWT					
64	RICE		BU					
66	SORGHUMS (SORGO, KAFFIR, ETC.)	16	BU	46.69	747	3.30	154.13	2,466
67	WHEAT		CWT				136.48	71,467
68	OTHER CEREALS	516						
69	TOTAL CEREALS							
	FORAGE							
61	ALFALFA HAY	2,006	TON	5.10	10,231	65.00	331.50	664,988
62	OTHER HAY	335	TON	1.90	447	60.69	114.00	26,790
63	IRRIGATED PASTURE	276	AUM	4.80	1,325	9.00	43.20	11,923
65	SILAGE OR ENSILAGE	1,027	TON	22.80	23,416	22.50	513.00	526,861
66	CROP RESIDUE- BEET TOPS		TON					
67	STUBBLE, STALKS, ETC.		AUM		250	9.00		2,250
68	STRAW (ALL KINDS)		TON					
70	OTHER FORAGE	3,544	TON				347.86	1,232,803
71	TOTAL FORAGE							
	MISC. FIELD CROP							
61	BEANS, DRY AND EDIBLE		CWT					
62	COTTON, LINT (UPLAND)		BALE					
63	COTTON, SEED (UPLAND)		TON					
64	COTTON, LINT (AM.PIMA)		BALE					
65	COTTON, SEED (AM.PIMA)		TON					
66	HOPS		TON					
67	PEPPERMINT		LB					
68	SPEARMINT		LB					
69	SUGAR BEETS		TON					
80	SOYBEANS		BU					
81	OTHER MISC. FIELD CROPS		TON					
82	TOTAL MISC. FIELD CROPS							

CROP PRODUCTION

ITEM	CROPS HARVESTED IN IRRIGATION ROTATION	ACRES	UNIT	YIELD PER ACRE	YIELD TOTAL	YIELD PER UNIT	VALUE OF CROPS PER ACRE	VALUE OF CROPS TOTAL
	VEGETABLES							
101	ASPARAGUS		CWT					
102	BEANS (PROCESSING)		TON					
103	BEANS (FRESH MARKET)		CWT					
104	BROCCOLI		CWT					
105	CABBAGE		CWT					
106	CARROTS		CWT					
107	CAULIFLOWER		CWT					
108	CELERY		TON					
109	CORN, SWEET (PROCESSING)		CWT					
110	CORN, SWEET (FRESH MARKET)		CWT					
111	CUCUMBERS		CWT					
112	GREENS (KALE, ETC.)		CWT					
113	LETTUCE		CWT					
114	MELONS - CANTALOUPE, ETC.		CWT					
115	HONEY BALL, HONEYDEW, ETC.		CWT					
116	WATERMELON		CWT					
117	ONIONS, DRY		CWT					
118	ONIONS, GREEN		TON					
119	PEAS, GREEN (PROCESSING)		CWT					
120	PEAS, GREEN (FRESH MARKET)		CWT					
121	PEPPERS (ALL KINDS)		CWT					
122	POTATOES, EARLY		CWT					
123	POTATOES, LATE		CWT					
124	SQUASH		TON					
125	TOMATOES (CANNING)		CWT					
126	TOMATOES (FRESH MARKET)		CWT					
127	OTHER VEGETABLES							
128	TOTAL VEGETABLES							
137	TOTAL NURSERY		M					
	SEEDS							
141	ALFALFA		CWT					
142	CLOVER (ALL KINDS)		CWT					
143	CORN		CWT					
144	GRASS (ALL KINDS)		CWT					
146	LETTUCE		CWT					
148	ONION		CWT					
147	PEA		CWT					
148	POTATO (ALL KINDS)		CWT					
149	SUGAR BEET		CWT					
150	OTHER SEED							
151	TOTAL SEEDS							
	FRUITS							
161	APPLES		TON					
162	APRICOTS		TON					
163	BERRIES (ALL KINDS)		CWT					
164	CHERRIES		TON					
166	CITRUS- GRAPEFRUIT		CWT					
166	LEMONS AND LIMES		CWT					
167	ORANGES AND TANGERINES		CWT					
168	DATES		TON					
169	GRAPES, TABLE		TON					
170	GRAPES, OTHER		TON					
171	OLIVES		TON					
172	PEACHES		TON					
173	PEARS		TON					
174	PRUNES AND PLUMS		TON					
175	OTHER FRUITS							
176	TOTAL FRUITS							
	NUTS							
181	ALMONDS		TON					
182	PECANS		CWT					
183	WALNUTS		TON					
184	OTHER NUTS		TON					
185	TOTAL NUTS							
191	FAMILY GARDENS AND ORCHARDS	20	VAL				300.00	6,000
192	TOTAL ALL CROPS	4,080						1,310,260
193	LESS MULTIPLE CROPPED						321.14	1,310,260
194	TOTAL HARVESTED CROPLAND AND PASTURE	4,080						

CROP PRODUCTION REPORT 1984

PROJECT AND SUBDIVISION: CENTRAL UTAH - VERNAL UNIT
STATE: UTAH
TYPE OF SERVICE: SUPPLEMENTAL
REGION UC

ACREAGE SUMMARY

		CLASS 1-4	CLASS 6	TOTAL
	LANDS IN IRRIGATION ROTATION (ACRES)			
11	HARVESTED CROPLAND AND PASTURE (EQ LINE 194)	13,848		13,848
12	CROPLAND NOT HARVESTED AND SOIL BUILDING			
13	ACRES IRRIGATED (LINES 11 AND 12)	13,848		13,848
14	DRY CROPPED, FALLOW, OR IDLE			
15	TOTAL AREA IN IRRIGATION ROTATION (LINES 13 AND 14)	13,848		13,848
	LANDS NOT IN IRRIGATION ROTATION (ACRES)			
16	DRY CROPPED, IDLE, FALLOW OR GRAZED			
17	FARMSTEADS, ROADS, DITCHES, GRAINS	515		515
18	TOTAL AREA NOT IN IRRIGATION ROTATION (LINES 16 AND 17)	515		515
19	URBAN AND SUBURBAN LANDS	337		337
20	TOTAL IRRIGABLE AREA FOR SERVICE (LINES 15 AND 18 AND 19)	14,700		14,700
21	TOTAL IRRIGABLE AREA NOT FOR SERVICE			
22	TOTAL IRRIGABLE AREA (LINES 20 AND 21)			14,700
23	CLASS 6 - TEMPORARILY IRRIGATED			

CROP VALUE SUMMARY

31	GROSS CROP VALUE (EQ LINE 194)			2,702,867
	ADDITIONAL REVENUE-			
33	FEDERAL ASCS PAYMENTS	TOTAL $	226,316	
34	SUGAR PROGRAMS	TOTAL $		
35	TOTAL ADDITIONAL REVENUE (LINES 33 AND 34)			226,316
36	TOTAL VALUE (LINES 31 AND 35)			2,929,183
37	TOTAL IRRIGATED ACREAGE (EQ LINE 13)			13,848
38	AVERAGE VALUE PER IRRIGATED ACRE (LINES 36 / 37)			211.52

NUMBER OF FARMS AND POPULATION

		NO OF FARMS OPER UNITS	IRRG ACRES FOR SERVICE	POPULATION
41	FULL TIME FARMS	126	8,126	500
42	PART TIME FARMS	426	6,236	1,700
43	URBAN AND SUBURBAN LANDS (ACRES EQ LINE 19)		337	2,000
44	TOTAL (ACRES FROM LINE 20)	550	14,700	4,200

CROP PRODUCTION

ITEM	CROPS HARVESTED IN IRRIGATION ROTATION	ACRES	UNIT	--- YIELD --- PER ACRE	TOTAL	PER UNIT	--- VALUE OF CROPS --- PER ACRE	TOTAL
	CEREALS							
51	BARLEY	310	BU	64.90	20,638	2.40	155.76	48,632
52	CORN	136	BU	68.40	9,439	3.36	229.83	31,716
53	OATS	97	BU	75.61	7,324	2.08	157.04	15,233
54	RICE		CWT					
55	SORGHUMS (SORGO, KAFFIR, ETC.)		BU					
57	WHEAT	69	BU	55.70	3,843	3.30	183.81	12,683
58	OTHER CEREALS		CWT					
59	TOTAL CEREALS	622					175.50	109,164
	FORAGE							
61	ALFALFA HAY	8,671	TON	3.60	31,049	65.90	237.50	2,018,163
62	OTHER HAY	801	TON	1.90	1,522	60.00	114.00	91,314
63	IRRIGATED PASTURE	2,764	AUM	5.50	15,202	9.00	49.50	136,818
64	SILAGE OR ERSILAGE	760	TON	15.30	11,626	22.50	344.25	261,630
66	CROP RESIDUE- BEET TOPS		TON					
67	STUBBLE, STALKS, ETC.		AUM		8,532	9.00		76,788
68	STRAW (ALL KINDS)		TON					
70	OTHER FORAGE		TON					
71	TOTAL FORAGE	13,186					196.87	2,584,703
	MISC. FIELD CROP							
81	BEANS, DRY AND EDIBLE		CWT					
82	COTTON, LINT (UPLAND)		BALE					
83	COTTON, SEED (UPLAND)		TON					
84	COTTON, LINT (AM PIMA)		BALE					
85	COTTON, SEED (AM PIMA)		TON					
86	HOPS		TON					
87	PEPPERMINT		LB					
88	SPEARMINT		LB					
89	SUGAR BEETS		TON					
90	SOYBEANS		BU					
91	OTHER MISC. FIELD CROPS		TON					
92	TOTAL MISC. FIELD CROPS							

CROP PRODUCTION

ITEM	CROPS HARVESTED IN IRRIGATION ROTATION	ACRES	UNIT	--- YIELD --- PER ACRE	TOTAL	PER UNIT	--- VALUE OF CROPS --- PER ACRE	TOTAL
	VEGETABLES							
101	ASPARAGUS		CWT					
102	BEANS (PROCESSING)		TON					
103	BEANS (FRESH MARKET)		CWT					
104	BROCCOLI		CWT					
105	CABBAGE		CWT					
106	CARROTS		CWT					
107	CAULIFLOWER		CWT					
108	CELERY		CWT					
109	CORN, SWEET (PROCESSING)		TON					
110	CORN, SWEET (FRESH MARKET)		CWT					
111	CUCUMBERS		CWT					
112	GREENS (KALE, ETC.)		CWT					
113	LETTUCE		CWT					
114	MELONS - CANTALOUPE, ETC.		CWT					
115	HONEY BALL, HONEYDEW, ETC		CWT					
116	WATERMELON		CWT					
117	ONIONS, DRY		CWT					
118	ONIONS, GREEN		CWT					
119	PEAS, GREEN (PROCESSING)		TON					
120	PEAS, GREEN (FRESH MARKET)		CWT					
121	PEPPERS (ALL KINDS)		CWT					
122	POTATOES, EARLY		CWT					
123	POTATOES, LATE		CWT					
124	SQUASH		CWT					
125	TOMATOES (CANNING)		TON					
126	TOMATOES (FRESH MARKET)		CWT					
127	OTHER VEGETABLES		CWT					
128	TOTAL VEGETABLES							
137	TOTAL NURSERY		M					
	SEEDS							
141	ALFALFA							
142	CLOVER (ALL KINDS)		CWT					
143	CORN		CWT					
144	GRASS (ALL KINDS)		CWT					
145	LETTUCE		CWT					
146	ONION		CWT					
147	PEA		CWT					
148	POTATO (ALL KINDS)		CWT					
149	SUGAR BEET		CWT					
150	OTHER SEED		CWT					
151	TOTAL SEEDS							
	FRUITS							
161	APPLES		TON					
162	APRICOTS		TON					
163	BERRIES (ALL KINDS)		CWT					
164	CHERRIES		TON					
165	CITRUS- GRAPEFRUIT		CWT					
166	LEMONS AND LIMES		CWT					
167	ORANGES AND TANGERINES		CWT					
168	DATES		TON					
169	GRAPES, TABLE		TON					
170	GRAPES, OTHER		TON					
171	OLIVES		TON					
172	PEACHES		TON					
173	PEARS		TON					
174	PRUNES AND PLUMS		TON					
175	OTHER FRUITS		TON					
176	TOTAL FRUITS							
	NUTS							
181	ALMONDS		TON					
182	PECANS		CWT					
183	WALNUTS		TON					
184	OTHER NUTS		TON					
185	TOTAL NUTS							
191	FAMILY GARDENS AND ORCHARDS	30	VAL				300.00	9,000
192	TOTAL ALL CROPS	13,848						2,702,867
193	LESS MULTIPLE CROPPED							
194	TOTAL HARVESTED CROPLAND AND PASTURE	13,848					195.10	2,702,867

CROP PRODUCTION REPORT 1984

REGION UC

PROJECT AND SUBDIVISION: COLLBRAN
STATE: COLORADO
TYPE OF SERVICE: SUPPLEMENTAL

ACREAGE SUMMARY

		CLASS 1-4	CLASS 5	TOTAL
	LANDS IN IRRIGATION ROTATION (ACRES)			
11	HARVESTED CROPLAND AND PASTURE (EQ LINE 194)	20,116		20,116
12	CROPLAND NOT HARVESTED AND SOIL BUILDING			
13	ACRES IRRIGATED (LINES 11 AND 12)	20,116		20,116
14	DRY CROPPED, FALLOW, OR IDLE	106		106
15	TOTAL AREA IN IRRIGATION ROTATION (LINES 13 AND 14)	20,220		20,220
	LANDS NOT IN IRRIGATION ROTATION (ACRES)			
16	DRY CROPPED, IDLE, FALLOW OR GRAZED	650		650
17	FARMSTEADS, ROADS, DITCHES, DRAINS	436		436
18	TOTAL AREA NOT IN IRRIGATION ROTATION (LINES 16 AND 17)	1,086		1,086
19	URBAN AND SUBURBAN LANDS	906		906
20	TOTAL IRRIGABLE AREA FOR SERVICE (LINES 15 AND 18 AND 19)	22,210		22,210
21	TOTAL IRRIGABLE AREA NOT FOR SERVICE			
22	TOTAL IRRIGABLE AREA (LINES 20 AND 21)			22,210
23	CLASS 6 - TEMPORARILY IRRIGATED			

CROP VALUE SUMMARY

31	GROSS CROP VALUE (EQ LINE 194)		2,466,350
	ADDITIONAL REVENUE-		
33	FEDERAL ASCS PAYMENTS	TOTAL $	
34	SUGAR PROGRAMS	TOTAL $	
35	TOTAL ADDITIONAL REVENUE (LINES 33 AND 34)		2,466,350
36	TOTAL VALUE (LINES 31 AND 35)		20,116
37	TOTAL IRRIGATED ACREAGE (EQ LINE 13)		
38	AVERAGE VALUE PER IRRIGATED ACRE (LINES 36 / 37)		123.71

NUMBER OF FARMS AND POPULATION

		NO OF FARMS OPER. UNITS	IRRG. ACRES FOR SERVICE	POPULATION
41	FULL TIME FARMS	156	20,765	427
42	PART TIME FARMS	28	650	70
43	URBAN AND SUBURBAN LANDS (ACRES EQ LINE 19)		906	945
44	TOTAL (ACRES FROM LINE 20)	184	22,210	1,442

CROP PRODUCTION

ITEM	CROPS HARVESTED IN IRRIGATION ROTATION	ACRES	UNIT	YIELD PER ACRE	YIELD TOTAL	VALUE PER UNIT	VALUE PER ACRE	VALUE TOTAL
	CEREALS							
51	BARLEY	50	BU	80.00	4,000	3.00	240.00	12,000
52	CORN	400	BU	85.00	34,000	3.75	318.75	127,500
53	OATS		CWT					
54	RICE		BU					
56	SORGHUMS (SORGO, KAFFIR, ETC.)	30	BU	50.00	1,500	3.90	195.00	5,850
57	WHEAT		CWT					
58	OTHER CEREALS	480					302.81	145,350
59	TOTAL CEREALS							
	FORAGE							
61	ALFALFA HAY	2,060	TON	3.60	11,020	69.97	252.00	771,120
62	OTHER HAY	3,100	TON	3.40	10,540	65.00	221.00	685,100
63	IRRIGATED PASTURE	13,360	AUM	6.00	80,100	9.00	54.00	720,900
65	SILAGE OR ENSILAGE	50	TON	17.00	850	20.00	340.00	17,000
66	CROP RESIDUE- BEET TOPS		TON		16,500	8.00		124,000
67	STUBBLE, STALKS, ETC.		AUM		200	40.00		8,000
68	STRAW (ALL KINDS)		TON					
70	OTHER FORAGE		TON				118.92	2,326,120
71	TOTAL FORAGE	19,560						
	MISC. FIELD CROP							
81	BEANS, DRY AND EDIBLE		CWT					
82	COTTON, LINT (UPLAND)		BALE					
83	COTTON, SEED (UPLAND)		TON					
84	COTTON, LINT (AM.PIMA)		BALE					
86	COTTON, SEED (AM.PIMA)		TON					
86	HOPS		TON					
87	PEPPERMINT		LB					
88	SPEARMINT		LB					
89	SUGAR BEETS		TON					
90	SOYBEANS		BU					
91	OTHER MISC. FIELD CROPS		TON					
92	TOTAL MISC. FIELD CROPS							

CROP PRODUCTION

ITEM	CROPS HARVESTED IN IRRIGATION ROTATION	ACRES	UNIT	YIELD PER ACRE	YIELD TOTAL	VALUE PER UNIT	VALUE PER ACRE	VALUE TOTAL
	VEGETABLES							
101	ASPARAGUS		CWT					
102	BEANS (PROCESSING)		TON					
103	BEANS (FRESH MARKET)		CWT					
104	BROCCOLI		CWT					
105	CABBAGE		CWT					
106	CARROTS		CWT					
107	CAULIFLOWER		CWT					
108	CELERY		CWT					
109	CORN, SWEET (PROCESSING)		TON					
110	CORN, SWEET (FRESH MARKET)		CWT					
111	CUCUMBERS		CWT					
112	GREENS (KALE, ETC.)		CWT					
113	LETTUCE		CWT					
114	MELONS - CANTALOUPE, ETC.		CWT					
115	HONEY BALL, HONEYDEW, ETC.		CWT					
116	WATERMELON		CWT					
117	ONIONS, DRY		CWT					
118	ONIONS, GREEN		CWT					
119	PEAS, GREEN (PROCESSING)		TON					
120	PEAS, GREEN (FRESH MARKET)		CWT					
121	PEPPERS (ALL KINDS)		CWT					
122	POTATOES, EARLY		CWT					
123	POTATOES, LATE		CWT					
124	SQUASH		CWT					
125	TOMATOES (CANNING)		TON					
126	TOMATOES (FRESH MARKET)		CWT					
127	OTHER VEGETABLES		CWT					
128	TOTAL VEGETABLES							
137	TOTAL NURSERY		$					
	SEEDS							
141	ALFALFA		CWT					
142	CLOVER (ALL KINDS)		CWT					
143	CORN		CWT					
144	GRASS (ALL KINDS)		CWT					
145	LETTUCE		CWT					
146	ONION		CWT					
147	PEA		CWT					
148	POTATO (ALL KINDS)		CWT					
149	SUGAR BEET		CWT					
150	OTHER SEED		CWT					
151	TOTAL SEEDS							
	FRUITS							
161	APPLES		TON					
162	APRICOTS		TON					
163	BERRIES (ALL KINDS)		CWT					
164	CHERRIES		TON					
166	CITRUS- GRAPEFRUIT		CWT					
166	LEMONS AND LIMES		CWT					
167	ORANGES AND TANGERINES		TON					
168	DATES		TON					
169	GRAPES, TABLE		TON					
170	GRAPES, OTHER		TON					
171	OLIVES		TON					
172	PEACHES		TON					
173	PEARS		TON					
174	PRUNES AND PLUMS		TON					
175	OTHER FRUITS							
176	TOTAL FRUITS							
	NUTS							
181	ALMONDS		TON					
182	PECANS		CWT					
183	WALNUTS		TON					
184	OTHER NUTS		TON					
185	TOTAL NUTS							
191	FAMILY GARDENS AND ORCHARDS	75	VAL				225.07	16,880
192	TOTAL ALL CROPS	20,116						2,466,350
193	LESS MULTIPLE CROPPED							
194	TOTAL HARVESTED CROPLAND AND PASTURE	20,116					123.71	2,466,350

CROP PRODUCTION REPORT 1984

PROJECT AND SUBDIVISION EDEN
STATE WYOMING
TYPE OF SERVICE FULL

REGION UC

ACREAGE SUMMARY

		CLASS 1-4	CLASS 5	TOTAL
	LANDS IN IRRIGATION ROTATION (ACRES)			
11	HARVESTED CROPLAND AND PASTURE (EQ LINE 194)	16,015		16,015
12	CROPLAND NOT HARVESTED AND SOIL BUILDING	144		144
13	ACRES IRRIGATED (LINES 11 AND 12)	16,159		16,159
14	DRY CROPPED, FALLOW, OR IDLE	334		334
15	TOTAL AREA IN IRRIGATION ROTATION (LINES 13 AND 14)	16,493		16,493
	LANDS NOT IN IRRIGATION ROTATION (ACRES)			
16	DRY CROPPED, IDLE, FALLOW OR GRAZED			
17	FARMSTEADS, ROADS, DITCHES, DRAINS			
18	TOTAL AREA NOT IN IRRIGATION ROTATION (LINES 16 AND 17)	517		517
19	URBAN AND SUBURBAN LANDS	517		517
20	TOTAL IRRIGABLE AREA FOR SERVICE (LINES 15 AND 18 AND 19)	17,010		17,010
21	TOTAL IRRIGABLE AREA NOT FOR SERVICE			238
22	TOTAL IRRIGABLE AREA (LINES 20 AND 21)			17,248
23	CLASS 6 - TEMPORARILY IRRIGATED			

CROP VALUE SUMMARY

31	GROSS CROP VALUE (EQ LINE 194)		1,623,399
	ADDITIONAL REVENUE-		
33	FEDERAL ASCS PAYMENTS	TOTAL $	
34	SUGAR PROGRAMS	TOTAL $	
35	TOTAL ADDITIONAL REVENUE (LINES 33 AND 34)		
36	TOTAL VALUE (LINES 31 AND 35)		1,623,399
37	TOTAL IRRIGATED ACREAGE (EQ LINE 13)		16,159
38	AVERAGE VALUE PER IRRIGATED ACRE (LINES 36 / 37)		100.46

NUMBER OF FARMS AND POPULATION

		NO OF FARMS OPER. UNITS	IRRG. ACRES FOR SERVICE	POPULATION
41	FULL TIME FARMS	47	12,139	139
42	PART TIME FARMS	49	4,871	132
43	URBAN AND SUBURBAN LANDS (ACRES EQ LINE 19)			
44	TOTAL (ACRES FROM LINE 20)	96	17,010	271

CROP PRODUCTION

ITEM	CROPS HARVESTED IN IRRIGATION ROTATION	ACRES	UNIT	YIELD PER ACRE	YIELD TOTAL	VALUE PER UNIT	VALUE OF CROPS PER ACRE	VALUE OF CROPS TOTAL
	CEREALS							
51	BARLEY							
52	CORN	323	BU	47.01	15,185	2.88	135.39	43,732
53	OATS		BU					
54	RICE	303	BU	45.22	13,702	2.24	101.29	30,692
56	SORGHUMS (SORGO, KAFFIR, ETC.)		CWT					
57	WHEAT		BU					
58	OTHER CEREALS		BU					
59	TOTAL CEREALS		CWT					
		626					118.80	74,424
	FORAGE							
61	ALFALFA HAY							
62	OTHER HAY	4,973	TON	1.84	9,127	70.00	128.47	636,890
63	IRRIGATED PASTURE	8,208	TON	1.48	12,177	65.00	96.43	791,605
65	SILAGE OR ERSILAGE	2,208	AUM	2.47	5,459	10.00	24.72	54,590
66	CROP RESIDUE- BEET TOPS		TON					
67	STUBBLE, STALKS, ETC.		TON					
68	STRAW (ALL KINDS)		AUM					
70	OTHER FORAGE		TON		7,350	7.50		55,125
71	TOTAL FORAGE		TON		197	45.00		8,865
		15,389					100.65	1,548,975
	MISC. FIELD CROP							
81	BEANS, DRY AND EDIBLE							
82	COTTON, LINT (UPLAND)		CWT					
83	COTTON, SEED (UPLAND)		BALE					
84	COTTON, LINT (AM.PIMA)		TON					
85	COTTON, SEED (AM.PIMA)		BALE					
86	HOPS		TON					
87	PEPPERMINT		TON					
88	SPEARMINT		LB					
89	SUGAR BEETS		LB					
90	SOYBEANS		TON					
91	OTHER MISC. FIELD CROPS		BU					
92	TOTAL MISC. FIELD CROPS		TON					

CROP PRODUCTION

ITEM	CROPS HARVESTED IN IRRIGATION ROTATION	ACRES	UNIT	YIELD PER ACRE	YIELD TOTAL	VALUE PER UNIT	VALUE OF CROPS PER ACRE	VALUE OF CROPS TOTAL
	VEGETABLES							
101	ASPARAGUS							
102	BEANS (PROCESSING)		CWT					
103	BEANS (FRESH MARKET)		TON					
104	BROCCOLI		CWT					
105	CABBAGE		CWT					
106	CARROTS		CWT					
107	CAULIFLOWER		CWT					
108	CELERY		CWT					
109	CORN, SWEET (PROCESSING)		CWT					
110	CORN, SWEET (FRESH MARKET)		TON					
111	CUCUMBERS		CWT					
112	GREENS (KALE, ETC.)		CWT					
113	LETTUCE		CWT					
114	MELONS - CANTALOUPE, ETC.		CWT					
115	HONEY BALL, HONEYDEW, ETC.		CWT					
116	WATERMELON		CWT					
117	ONIONS, DRY		CWT					
118	ONIONS, GREEN		CWT					
119	PEAS, GREEN (PROCESSING)		CWT					
120	PEAS, GREEN (FRESH MARKET)		TON					
121	PEPPERS (ALL KINDS)		CWT					
122	POTATOES, EARLY		CWT					
123	POTATOES, LATE		CWT					
124	SQUASH		CWT					
125	TOMATOES (CANNING)		CWT					
126	TOMATOES (FRESH MARKET)		TON					
127	OTHER VEGETABLES		CWT					
128	TOTAL VEGETABLES		CWT					
137	TOTAL NURSERY		M					
	SEEDS							
141	ALFALFA							
142	CLOVER (ALL KINDS)		CWT					
143	CORN		CWT					
144	GRASS (ALL KINDS)		CWT					
145	LETTUCE		CWT					
146	ONION		CWT					
147	PEA		CWT					
148	POTATO (ALL KINDS)		CWT					
149	SUGAR BEET		CWT					
150	OTHER SEED		CWT					
151	TOTAL SEEDS		CWT					
	FRUITS							
161	APPLES							
162	APRICOTS		TON					
163	BERRIES (ALL KINDS)		TON					
164	CHERRIES		CWT					
165	CITRUS- GRAPEFRUIT		TON					
166	LEMONS AND LIMES		CWT					
167	ORANGES AND TANGERINES		CWT					
168	DATES		CWT					
169	GRAPES, TABLE		TON					
170	GRAPES, OTHER		TON					
171	OLIVES		TON					
172	PEACHES		TON					
173	PEARS		TON					
174	PRUNES AND PLUMS		TON					
175	OTHER FRUITS		TON					
176	TOTAL FRUITS		TON					
	NUTS							
181	ALMONDS							
182	PECANS		TON					
183	WALNUTS		CWT					
184	OTHER NUTS		TON					
185	TOTAL NUTS		TON					
191	FAMILY GARDENS AND ORCHARDS		VAL					
192	TOTAL ALL CROPS	16,015						1,623,399
193	LESS MULTIPLE CROPPED							
194	TOTAL HARVESTED CROPLAND AND PASTURE	16,015						1,623,399

101 37

CROP PRODUCTION REPORT 1984

PROJECT AND SUBDIVISION: EMERY COUNTY
STATE: UTAH
TYPE OF SERVICE: SUPPLEMENTAL

ACREAGE SUMMARY

		CLASS 1-4	CLASS 5	TOTAL
	LANDS IN IRRIGATION ROTATION (ACRES)			
11	HARVESTED CROPLAND AND PASTURE (EQ LINE 194)	16,261		16,261
12	CROPLAND NOT HARVESTED AND SOIL BUILDING	1,146		1,146
13	ACRES IRRIGATED (LINES 11 AND 12)	17,407		17,407
14	DRY CROPPED, FALLOW, OR IDLE			
15	TOTAL AREA IN IRRIGATION ROTATION (LINES 13 AND 14)	17,407		17,407
	LANDS NOT IN IRRIGATION ROTATION (ACRES)			
16	DRY CROPPED, IDLE, FALLOW OR GRAZED			
17	FARMSTEADS, ROADS, DITCHES, DRAINS	890		890
18	TOTAL AREA NOT IN IRRIGATION ROTATION (LINES 16 AND 17)	890		890
19	URBAN AND SUBURBAN LANDS	468		468
20	TOTAL IRRIGABLE AREA FOR SERVICE (LINES 15 AND 18 AND 19)	18,765		18,765
21	TOTAL IRRIGABLE AREA NOT FOR SERVICE			10
22	TOTAL IRRIGABLE AREA (LINES 20 AND 21)			18,775
23	CLASS 6 - TEMPORARILY IRRIGATED			

CROP VALUE SUMMARY

31	GROSS CROP VALUE (EQ LINE 194)			2,986,045
	ADDITIONAL REVENUE-			
33	FEDERAL ASCS PAYMENTS	TOTAL $	44,439	
34	SUGAR PROGRAMS	TOTAL $		
35	TOTAL ADDITIONAL REVENUE (LINES 33 AND 34)			44,439
36	TOTAL VALUE (LINES 31 AND 35)			3,030,484
37	TOTAL IRRIGATED ACREAGE (EQ LINE 13)			17,407
38	AVERAGE VALUE PER IRRIGATED ACRE (LINES 36 / 37)			174.10

NUMBER OF FARMS AND POPULATION

		NO OF FARMS OPER. UNITS	IRRG. ACRES FOR SERVICE	POPULATION
41	FULL TIME FARMS	48	7,182	185
42	PART TIME FARMS	247	11,115	1,169
43	URBAN AND SUBURBAN LANDS (ACRES EQ LINE 19)		468	6,770
44	TOTAL (ACRES FROM LINE 20)	295	18,765	8,104

CROP PRODUCTION

ITEM	CROPS HARVESTED IN IRRIGATION ROTATION	ACRES	UNIT	--- YIELD --- PER ACRE	TOTAL	PER UNIT	--- VALUE OF CROPS --- PER ACRE	TOTAL
	CEREALS							
51	BARLEY	107	BU	60.13	6,434	3.00	180.39	19,302
52	CORN		BU					
53	OATS	1,508	BU	56.04	84,501	2.75	154.10	232,378
54	RICE		CWT					
56	SORGHUMS (SORGO, KAFFIR, ETC.)		BU					
57	WHEAT	262	BU	62.17	16,289	3.25	202.06	52,940
58	OTHER CEREALS		CWT					
59	TOTAL CEREALS	1,877					162.29	304,620
	FORAGE							
61	ALFALFA HAY	6,598	TON	3.34	22,050	60.00	200.51	1,322,985
62	OTHER HAY	1,006	TON	2.33	2,345	40.01	93.38	93,827
63	IRRIGATED PASTURE	5,712	AUM	4.80	27,394	30.00	143.88	821,822
65	SILAGE OR ENSILAGE	88	TON	14.93	1,314	20.00	298.64	26,280
66	CROP RESIDUE- BEET TOPS		TON					
67	STUBBLE, STALKS, ETC.		AUM		34,000	3.00		102,000
68	STRAW (ALL KINDS)		TON		10	20.00		200
70	OTHER FORAGE	868	TON	8.26	7,160	20.00	164.97	143,198
71	TOTAL FORAGE	14,271					175.90	2,510,312
	MISC. FIELD CROP							
81	BEANS, DRY AND EDIBLE		CWT					
82	COTTON, LINT (UPLAND)		BALE					
83	COTTON, SEED (UPLAND)		TON					
84	COTTON, LINT (AM.PIMA)		BALE					
85	COTTON, SEED (AM.PIMA)		TON					
86	HOPS		TON					
87	PEPPERMINT		LB					
88	SPEARMINT		LB					
89	SUGAR BEETS		TON					
90	SOYBEANS		BU					
91	OTHER MISC. FIELD CROPS		TON					
92	TOTAL MISC. FIELD CROPS							

CROP PRODUCTION

ITEM	CROPS HARVESTED IN IRRIGATION ROTATION	ACRES	UNIT	--- YIELD --- PER ACRE	TOTAL	PER UNIT	--- VALUE OF CROPS --- PER ACRE	TOTAL
	VEGETABLES							
101	ASPARAGUS		CWT					
102	BEANS (PROCESSING)		TON					
103	BEANS (FRESH MARKET)		CWT					
104	BROCCOLI		CWT					
105	CABBAGE		CWT					
106	CARROTS		CWT					
107	CAULIFLOWER		CWT					
108	CELERY		CWT					
109	CORN, SWEET (PROCESSING)		TON					
110	CORN, SWEET (FRESH MARKET)		CWT					
111	CUCUMBERS		CWT					
112	GREENS (KALE, ETC.)		CWT					
113	LETTUCE		CWT					
114	MELONS - CANTALOUPE, ETC.		CWT					
115	HONEY BALL, HONEYDEW, ETC.		CWT					
116	WATERMELON		CWT					
117	ONIONS, DRY		CWT					
118	ONIONS, GREEN		CWT					
119	PEAS, GREEN (PROCESSING)		TON					
120	PEAS, GREEN (FRESH MARKET)		CWT					
121	PEPPERS (ALL KINDS)		CWT					
122	POTATOES, EARLY		CWT					
123	POTATOES, LATE		CWT					
124	SQUASH		CWT					
125	TOMATOES (CANNING)		TON					
126	TOMATOES (FRESH MARKET)		CWT					
127	OTHER VEGETABLES		CWT					
128	TOTAL VEGETABLES							
137	TOTAL NURSERY		M					
	SEEDS							
141	ALFALFA		CWT					
142	CLOVER (ALL KINDS)		CWT					
143	CORN		CWT					
144	GRASS (ALL KINDS)		CWT					
145	LETTUCE		CWT					
146	ONION		CWT					
147	PEA		CWT					
148	POTATO (ALL KINDS)		CWT					
149	SUGAR BEET		CWT					
150	OTHER SEED		CWT					
151	TOTAL SEEDS							
	FRUITS							
161	APPLES	19	TON	10.53	200	374.07	3,937.63	74,813
162	APRICOTS		TON					
163	BERRIES (ALL KINDS)		CWT					
164	CHERRIES		TON					
165	CITRUS- GRAPEFRUIT		CWT					
166	LEMONS AND LIMES		CWT					
167	ORANGES AND TANGERINES		CWT					
168	DATES		TON					
169	GRAPES, TABLE		TON					
170	GRAPES, OTHER		TON					
171	OLIVES		TON					
172	PEACHES	4	TON	3.50	14	450.00	1,575.00	6,300
173	PEARS		TON					
174	PRUNES AND PLUMS		TON					
175	OTHER FRUITS		TON					
176	TOTAL FRUITS	23					3,526.65	81,113
	NUTS							
181	ALMONDS		TON					
182	PECANS		CWT					
183	WALNUTS		TON					
184	OTHER NUTS		TON					
185	TOTAL NUTS							
191	FAMILY GARDENS AND ORCHARDS	90	VAL				1,000.00	90,000
192	TOTAL ALL CROPS	16,261						2,986,045
193	LESS MULTIPLE CROPPED							
194	TOTAL HARVESTED CROPLAND AND PASTURE	16,261					183.63	2,986,045

CROP PRODUCTION REPORT 1984

PROJECT AND SUBDIVISION FLORIDA
STATE COLORADO
TYPE OF SERVICE SUPPLEMENTAL

REGION UC

ACREAGE SUMMARY

		CLASS 1-4	CLASS 6	TOTAL
	LANDS IN IRRIGATION ROTATION (ACRES)			
11	HARVESTED CROPLAND AND PASTURE (EQ. LINE 194)	14,462		14,462
12	CROPLAND NOT HARVESTED AND SOIL BUILDING	502		502
13	ACRES IRRIGATED (LINES 11 AND 12)	14,964		14,964
14	DRY CROPPED, FALLOW, OR IDLE	1,585		1,585
15	TOTAL AREA IN IRRIGATION ROTATION (LINES 13 AND 14)	16,549		16,549
	LANDS NOT IN IRRIGATION ROTATION (ACRES)			
16	DRY CROPPED, IDLE, FALLOW OR GRAZED	1,928		1,928
17	FARMSTEADS, ROADS, DITCHES, DRAINS	973		973
18	TOTAL AREA NOT IN IRRIGATION ROTATION (LINES 16 AND 17)	2,901		2,901
19	URBAN AND SUBURBAN LANDS			
20	TOTAL IRRIGABLE AREA FOR SERVICE (LINES 15 AND 18 AND 19)	19,450		19,450
21	TOTAL IRRIGABLE AREA NOT FOR SERVICE			
22	TOTAL IRRIGABLE AREA (LINES 20 AND 21)			19,450
23	CLASS 6 - TEMPORARILY IRRIGATED			

CROP VALUE SUMMARY

31	GROSS CROP VALUE (EQ LINE 194)		2,173,248
	ADDITIONAL REVENUE-		
33	FEDERAL ASCS PAYMENTS	TOTAL $	
34	SUGAR PROGRAMS	TOTAL $	
35	TOTAL ADDITIONAL REVENUE (LINES 33 AND 34)		
36	TOTAL VALUE (LINES 31 AND 35)		2,173,248
37	TOTAL IRRIGATED ACREAGE (EQ LINE 13)		14,964
38	AVERAGE VALUE PER IRRIGATED ACRE (LINES 36 / 37)		145.23

NUMBER OF FARMS AND POPULATION

		NO OF FARMS OPER. UNITS	IRRG. ACRES FOR SERVICE	POPULATION
41	FULL TIME FARMS	71	10,603	241
42	PART TIME FARMS	258	8,847	1,236
43	URBAN AND SUBURBAN LANDS (ACRES EQ LINE 19)			
44	TOTAL (ACRES FROM LINE 20)	329	19,450	1,477

CROP PRODUCTION

ITEM	CROPS HARVESTED IN IRRIGATION ROTATION	ACRES	UNIT	--- YIELD --- PER ACRE	TOTAL	PER UNIT	--- VALUE OF CROPS --- PER ACRE	TOTAL
	CEREALS							
51	BARLEY	237	BU	89.10	21,117	2.40	213.84	50,680
52	CORN	68	BU	140.00	9,520	3.92	548.70	37,318
53	OATS	462	BU	51.07	23,594	2.08	106.23	49,076
54	RICE		CWT					
56	SORGHUMS (SORGO, KAFFIR, ETC.)		BU					
57	WHEAT	83	BU	16.76	1,391	3.00	50.28	4,173
58	OTHER CEREALS		CWT					
59	TOTAL CEREALS	850					166.17	141,247
	FORAGE							
61	ALFALFA HAY	3,500	TON	2.41	8,452	90.00	217.34	760,680
62	OTHER HAY	3,642	TON	2.08	7,586	90.00	186.97	680,940
63	IRRIGATED PASTURE	5,834	AUM	2.50	14,585	12.00	30.00	175,020
65	SILAGE OR ENSILAGE	613	TON	14.54	7,457	23.00	334.33	171,511
66	CROP RESIDUE- BEET TOPS		TON					
67	STUBBLE, STALKS, ETC.		AUM					
68	STRAW (ALL KINDS)		TON					
70	OTHER FORAGE		TON					
71	TOTAL FORAGE	13,489					132.56	1,788,151
	MISC. FIELD CROP							
81	BEANS, DRY AND EDIBLE		CWT					
82	COTTON, LINT (UPLAND)		BALE					
83	COTTON, SEED (UPLAND)		TON					
84	COTTON, LINT (AM PIMA)		BALE					
85	COTTON, SEED (AM PIMA)		TON					
86	HOPS		TON					
87	PEPPERMINT		LB					
88	SPEARMINT		LB					
89	SUGAR BEETS		TON					
90	SOYBEANS		BU					
91	OTHER MISC. FIELD CROPS		TON					
99	TOTAL MISC. FIELD CROPS							

CROP PRODUCTION

ITEM	CROPS HARVESTED IN IRRIGATION ROTATION	ACRES	UNIT	--- YIELD --- PER ACRE	TOTAL	PER UNIT	--- VALUE OF CROPS --- PER ACRE	TOTAL
	VEGETABLES							
101	ASPARAGUS		CWT					
102	BEANS (PROCESSING)		TON					
103	BEANS (FRESH MARKET)		CWT					
104	BROCCOLI		CWT					
105	CABBAGE		CWT					
106	CARROTS		CWT					
107	CAULIFLOWER		CWT					
108	CELERY		CWT					
109	CORN, SWEET (PROCESSING)		TON					
110	CORN, SWEET (FRESH MARKET)		CWT					
111	CUCUMBERS		CWT					
112	GREENS (KALE, ETC.)		CWT					
113	LETTUCE		CWT					
114	MELONS - CANTALOUPE, ETC.		CWT					
115	HONEY BALL, HONEYDEW, ETC.		CWT					
116	WATERMELON		CWT					
117	ONIONS, DRY		CWT					
118	ONIONS, GREEN		CWT					
119	PEAS, GREEN (PROCESSING)		TON					
120	PEAS, GREEN (FRESH MARKET)		CWT					
121	PEPPERS (ALL KINDS)		CWT					
122	POTATOES, EARLY		CWT					
123	POTATOES, LATE		CWT					
124	SQUASH		CWT					
125	TOMATOES (CANNING)		TON					
126	TOMATOES (FRESH MARKET)		CWT					
127	OTHER VEGETABLES		CWT					
128	TOTAL VEGETABLES							
137	TOTAL NURSERY	97	M				2,400.00	232,800
	SEEDS							
141	ALFALFA		CWT					
142	CLOVER (ALL KINDS)		CWT					
143	CORN		CWT					
144	GRASS (ALL KINDS)		CWT					
145	LETTUCE		CWT					
146	ONION		CWT					
147	PEA		CWT					
148	POTATO (ALL KINDS)		CWT					
149	SUGAR BEET		CWT					
150	OTHER SEED		CWT					
151	TOTAL SEEDS							
	FRUITS							
161	APPLES		TON					
162	APRICOTS		TON					
163	BERRIES (ALL KINDS)		CWT					
164	CHERRIES		TON					
165	CITRUS- GRAPEFRUIT		CWT					
166	LEMONS AND LIMES		CWT					
167	ORANGES AND TANGERINES		CWT					
168	DATES		TON					
169	GRAPES, TABLE		TON					
170	GRAPES, OTHER		TON					
171	OLIVES		TON					
172	PEACHES		TON					
173	PEARS		TON					
174	PRUNES AND PLUMS		TON					
175	OTHER FRUITS		TON					
176	TOTAL FRUITS							
	NUTS							
181	ALMONDS		TON					
182	PECANS		CWT					
183	WALNUTS		TON					
184	OTHER NUTS		TON					
185	TOTAL NUTS							
191	FAMILY GARDENS AND ORCHARDS	20	VAL				425.00	11,050
192	TOTAL ALL CROPS	14,462						2,173,248
193	LESS MULTIPLE CROPPED							
194	TOTAL HARVESTED CROPLAND AND PASTURE	14,462					150.27	2,173,248

CROP PRODUCTION REPORT 1984

REGION UC

PROJECT AND SUBDIVISION: FRUITGROWERS DAM
STATE: COLORADO
TYPE OF SERVICE: SUPPLEMENTAL

ACREAGE SUMMARY

		CLASS 1-4	CLASS 5	TOTAL
	LANDS IN IRRIGATION ROTATION (ACRES)			
11	HARVESTED CROPLAND AND PASTURE (EQ. LINE 194)	2,365		2,365
12	CROPLAND NOT HARVESTED AND SOIL BUILDING			
13	ACRES IRRIGATED (LINES 11 AND 12)	2,365		2,365
14	DRY CROPPED, FALLOW, OR IDLE	2,365		2,365
15	TOTAL AREA IN IRRIGATION ROTATION (LINES 13 AND 14)			
	LANDS NOT IN IRRIGATION ROTATION (ACRES)			
16	DRY CROPPED, IDLE, FALLOW OR GRAZED	75		75
17	FARMSTEADS, ROADS, DITCHES, DRAINS	210		210
18	TOTAL AREA NOT IN IRRIGATION ROTATION (LINES 16 AND 17)	285		285
19	URBAN AND SUBURBAN LANDS	40		40
20	TOTAL IRRIGABLE AREA FOR SERVICE (LINES 15 AND 18 AND 19)	2,690		2,690
21	TOTAL IRRIGABLE AREA NOT FOR SERVICE			
22	TOTAL IRRIGABLE AREA (LINES 20 AND 21)			2,690
23	CLASS 6 - TEMPORARILY IRRIGATED			

CROP VALUE SUMMARY

31	GROSS CROP VALUE (EQ LINE 194)		1,065,860
	ADDITIONAL REVENUE-		
33	FEDERAL ASCS PAYMENTS	TOTAL $	
34	SUGAR PROGRAMS	TOTAL $	
35	TOTAL ADDITIONAL REVENUE (LINES 33 AND 34)		1,065,860
36	TOTAL VALUE (LINES 31 AND 35)		2,365
37	TOTAL IRRIGATED ACREAGE (EQ LINE 13)		
38	AVERAGE VALUE PER IRRIGATED ACRE (LINES 36 / 37)		450.68

NUMBER OF FARMS AND POPULATION

		NO OF FARMS OPER. UNITS	IRRG. ACRES FOR SERVICE	POPULATION
		22	676	66
41	FULL TIME FARMS	109	1,974	284
42	PART TIME FARMS		40	110
43	URBAN AND SUBURBAN LANDS (ACRES EQ LINE 19)	131	2,690	462
44	TOTAL (ACRES FROM LINE 20)			

CROP PRODUCTION

ITEM	CROPS HARVESTED IN IRRIGATION ROTATION	ACRES	UNIT	--- YIELD --- PER ACRE	TOTAL	PER UNIT	--- VALUE OF CROPS --- PER ACRE	TOTAL
	CEREALS							
51	BARLEY		BU					
52	CORN	600	BU	102.00	61,200	2.10	214.20	128,520
53	OATS	260	BU	90.00	23,400	1.80	162.00	42,120
54	RICE		CWT					
56	SORGHUMS (SORGO, KAFFIR, ETC.)		BU					
57	WHEAT		BU					
58	OTHER CEREALS		CWT					
59	TOTAL CEREALS	860					198.42	170,640
	FORAGE							
61	ALFALFA HAY	420	TON	4.31	1,810	60.00	258.48	90,300
62	OTHER HAY		TON					
63	IRRIGATED PASTURE	90	AUM	2.50	225	6.00	15.00	1,350
65	SILAGE OR ENSILAGE	378	TON	19.10	7,220	19.00	362.91	137,160
66	CROP RESIDUE- BEET TOPS		TON					
67	STUBBLE, STALKS, ETC.		AUM					
68	STRAW (ALL KINDS)		TON					
70	OTHER FORAGE		TON					
71	TOTAL FORAGE	888					257.92	229,030
	MISC. FIELD CROP							
81	BEANS, DRY AND EDIBLE		CWT					
82	COTTON, LINT (UPLAND)		BALE					
83	COTTON, SEED (UPLAND)		TON					
84	COTTON, LINT (AM.PIMA)		BALE					
85	COTTON, SEED (AM.PIMA)		TON					
86	HOPS		TON					
87	PEPPERMINT		LB					
88	SPEARMINT		LB					
89	SUGAR BEETS		TON					
90	SOYBEANS		BU					
91	OTHER MISC. FIELD CROPS		TON					
92	TOTAL MISC. FIELD CROPS							

CROP PRODUCTION

ITEM	CROPS HARVESTED IN IRRIGATION ROTATION	ACRES	UNIT	--- YIELD --- PER ACRE	TOTAL	PER UNIT	--- VALUE OF CROPS --- PER ACRE	TOTAL
	VEGETABLES							
101	ASPARAGUS		CWT					
102	BEANS (PROCESSING)		TON					
103	BEANS (FRESH MARKET)		CWT					
104	BROCCOLI		CWT					
105	CABBAGE		CWT					
106	CARROTS		CWT					
107	CAULIFLOWER		CWT					
108	CELERY		TON					
109	CORN, SWEET (PROCESSING)		CWT					
110	CORN, SWEET (FRESH MARKET)		CWT					
111	CUCUMBERS		CWT					
112	GREENS (KALE, ETC.)		CWT					
113	LETTUCE		CWT					
114	MELONS - CANTALOUPE, ETC.		CWT					
115	HONEY BALL, HONEYDEW, ETC.		CWT					
116	WATERMELON	60	CWT	420.00	25,200	9.50	3,990.00	239,400
117	ONIONS, DRY		CWT					
118	ONIONS, GREEN		TON					
119	PEAS, GREEN (PROCESSING)		CWT					
120	PEAS, GREEN (FRESH MARKET)		CWT					
121	PEPPERS (ALL KINDS)		CWT					
122	POTATOES, EARLY		CWT					
123	POTATOES, LATE		CWT					
124	SQUASH		TON					
125	TOMATOES (CANNING)		CWT					
126	TOMATOES (FRESH MARKET)		CWT					
127	OTHER VEGETABLES						3,990.00	239,400
128	TOTAL VEGETABLES	60					773.00	15,460
137	TOTAL NURSERY	20	M					
	SEEDS							
141	ALFALFA		CWT					
142	CLOVER (ALL KINDS)		CWT					
143	CORN		CWT					
144	GRASS (ALL KINDS)		CWT					
145	LETTUCE		CWT					
146	ONION		CWT					
147	PEA		CWT					
148	POTATO (ALL KINDS)		CWT					
149	SUGAR BEET	40	CWT	90.00	3,600	3.50	315.00	12,600
150	OTHER S. ED	40					315.00	12,600
151	TOTAL SEEDS							
	FRUITS							
161	APPLES	362	TON	9.09	3,290	82.00	745.25	269,790
162	APRICOTS		TON					
163	BERRIES (ALL KINDS)		CWT					
164	CHERRIES	27	TON	4.11	111	425.05	1,747.41	47,160
166	CITRUS- GRAPEFRUIT		CWT					
168	LEMONS AND LIMES		CWT					
167	ORANGES AND TANGERINES		CWT					
168	DATES		TON					
169	GRAPES, TABLE		TON					
170	GRAPES, OTHER		TON					
171	OLIVES		TON					
172	PEACHES	13	TON	7.00	91	270.00	1,890.00	24,570
173	PEARS	65	TON	8.00	520	90.00	720.00	46,800
174	PRUNES AND PLUMS	10	TON	4.00	40	110.00	440.00	4,400
175	OTHER FRUITS		TON					
176	TOTAL FRUITS	477					623.33	392,730
	NUTS							
181	ALMONDS		TON					
182	PECANS		CWT					
183	WALNUTS		TON					
184	OTHER NUTS		TON					
185	TOTAL NUTS						300.00	6,000
191	FAMILY GARDENS AND ORCHARDS	20	VAL					1,066,860
192	TOTAL ALL CROPS	2,365						
193	LESS MULTIPLE CROPPED						450.68	1,066,860
194	TOTAL HARVESTED CROPLAND AND PASTURE	2,365						

CROP PRODUCTION REPORT 1984

PROJECT AND SUBDIVISION GRAND VALLEY
STATE COLORADO
TYPE OF SERVICE FULL

REGION UC

ACREAGE SUMMARY

		CLASS 1-4	CLASS 5	TOTAL
	LANDS IN IRRIGATION ROTATION (ACRES)			
11	HARVESTED CROPLAND AND PASTURE (EQ LINE 194)	29,641		29,641
12	CROPLAND NOT HARVESTED AND SOIL BUILDING	162		162
13	ACRES IRRIGATED (LINES 11 AND 12)	29,803		29,803
14	DRY CROPPED, FALLOW, OR IDLE	243		243
15	TOTAL AREA IN IRRIGATION ROTATION (LINES 13 AND 14)	30,046		30,046
	LANDS NOT IN IRRIGATION ROTATION (ACRES)			
16	DRY CROPPED, IDLE, FALLOW OR GRAZED	541		541
17	FARMSTEADS, ROADS, DITCHES, DRAINS	3,190		3,190
18	TOTAL AREA NOT IN IRRIGATION ROTATION (LINES 16 AND 17)	3,731		3,731
19	URBAN AND SUBURBAN LANDS	7,996		7,996
20	TOTAL IRRIGABLE AREA FOR SERVICE (LINES 15 AND 18 AND 19)	41,773		41,773
21	TOTAL IRRIGABLE AREA NOT FOR SERVICE			175
22	TOTAL IRRIGABLE AREA (LINES 20 AND 21)			41,948
23	CLASS 6 - TEMPORARILY IRRIGATED			

CROP VALUE SUMMARY

31	GROSS CROP VALUE (EQ LINE 194)		17,769,469
	ADDITIONAL REVENUE-		
33	FEDERAL ASCS PAYMENTS	TOTAL $	
34	SUGAR PROGRAMS	TOTAL $	
35	TOTAL ADDITIONAL REVENUE (LINES 33 AND 34)		
36	TOTAL VALUE (LINES 31 AND 35)		17,769,469
37	TOTAL IRRIGATED ACREAGE (EQ LINE 13)		29,803
38	AVERAGE VALUE PER IRRIGATED ACRE (LINES 36 / 37)		596.23

NUMBER OF FARMS AND POPULATION

		NO OF FARMS OPER. UNITS	IRRG. ACRES FOR SERVICE	POPULATION
41	FULL TIME FARMS	316	22,880	1,676
42	PART TIME FARMS	728	10,927	8,127
43	URBAN AND SUBURBAN LANDS (ACRES EQ LINE 19)		7,996	22,020
44	TOTAL (ACRES FROM LINE 20)	1,044	41,773	31,725

CROP PRODUCTION

ITEM	CROPS HARVESTED IN IRRIGATION ROTATION	ACRES	UNIT	YIELD PER ACRE	YIELD TOTAL	PER UNIT	VALUE OF CROPS PER ACRE	VALUE OF CROPS TOTAL
	CEREALS							
51	BARLEY	2,667	BU	111.22	321,081	2.28	263.25	731,119
52	CORN	5,756	BU	138.66	799,274	2.80	388.48	2,236,674
53	OATS	363	BU	79.70	28,932	2.23	177.62	64,547
54	RICE		CWT					
56	SORGHUMS (SORGO, KAFFIR, ETC.)	103	BU	112.14	11,550	2.74	306.83	31,603
57	WHEAT	686	BU	92.39	64,486	3.01	278.51	194,366
58	OTHER CEREALS		CWT					
59	TOTAL CEREALS	9,806					332.16	3,257,341
	FORAGE							
61	ALFALFA HAY	8,348	TON	4.63	39,818	65.22	314.85	2,596,870
62	OTHER HAY	1,041	TON	3.73	3,878	50.54	188.28	196,000
63	IRRIGATED PASTURE	2,606	AUM	4.64	12,090	9.36	43.44	113,170
65	SILAGE OR ERSILAGE	2,294	TON	20.41	46,812	14.68	303.71	696,720
66	CROP RESIDUE- BEET TOPS		TON					
67	STUBBLE, STALKS, ETC.		AUM		5,062	9.00		45,468
68	STRAW (ALL KINDS)		TON		731	40.00		29,240
70	OTHER FORAGE		TON					
71	TOTAL FORAGE	14,188					259.20	3,677,468
	MISC. FIELD CROP							
81	BEANS, DRY AND EDIBLE	538	CWT	18.44	9,920	19.00	650.33	188,480
82	COTTON, LINT (UPLAND)		BALE					
83	COTTON, SEED (UPLAND)		TON					
84	COTTON, LINT (AM.PIMA)		BALE					
85	COTTON, SEED (AM.PIMA)		TON					
86	HOPS		TON					
87	PEPPERMINT		LB					
88	SPEARMINT		LB					
89	SUGAR BEETS		TON					
90	SOYBEANS	10	BU	66.00	660	6.60	429.00	4,290
91	OTHER MISC. FIELD CROPS		TON					
92	TOTAL MISC. FIELD CROPS	548					361.77	192,770

CROP PRODUCTION

ITEM	CROPS HARVESTED IN IRRIGATION ROTATION	ACRES	UNIT	YIELD PER ACRE	YIELD TOTAL	PER UNIT	VALUE OF CROPS PER ACRE	VALUE OF CROPS TOTAL
	VEGETABLES							
101	ASPARAGUS		CWT					
102	BEANS (PROCESSING)		TON					
103	BEANS (FRESH MARKET)		CWT					
104	BROCCOLI		CWT					
105	CABBAGE		CWT					
106	CARROTS		CWT					
107	CAULIFLOWER		CWT					
108	CELERY		CWT					
109	CORN, SWEET (PROCESSING)		TON					
110	CORN, SWEET (FRESH MARKET)	55	CWT	120.00	6,600	8.65	1,038.00	57,090
111	CUCUMBERS		CWT					
112	GREENS (KALE, ETC.)		CWT					
113	LETTUCE		CWT					
114	MELONS - CANTALOUPE, ETC.	19	CWT	176.32	3,350	7.02	1,237.88	23,520
115	HONEY BALL, HONEYDEW, ETC.	2	CWT	200.00	400	6.00	1,200.00	2,400
116	WATERMELON	4	CWT	204.00	816	6.00	1,225.00	4,900
117	ONIONS, DRY	259	CWT	283.40	73,400	12.00	3,400.77	880,800
118	ONIONS, GREEN		CWT					
119	PEAS, GREEN (PROCESSING)		TON					
120	PEAS, GREEN (FRESH MARKET)		CWT					
121	PEPPERS (ALL KINDS)	16	CWT	200.00	3,200	8.00	1,600.00	25,600
122	POTATOES, EARLY	4	CWT	220.00	880	8.50	1,430.00	5,720
123	POTATOES, LATE		CWT					
124	SQUASH		CWT					
125	TOMATOES (CANNING)		TON					
126	TOMATOES (FRESH MARKET)	37	CWT	324.05	11,990	14.95	4,846.14	179,270
127	OTHER VEGETABLES	24	CWT	200.00	4,800	8.06	1,612.50	38,700
128	TOTAL VEGETABLES	420					2,900.00	1,218,000
137	TOTAL NURSERY	10	M				2,600.00	26,000
	SEEDS							
141	ALFALFA		CWT					
142	CLOVER (ALL KINDS)	7	CWT	2.00	14	125.00	250.00	1,750
143	CORN		CWT					
144	GRASS (ALL KINDS)	18	CWT	.83	15	96.00	80.00	1,440
145	LETTUCE		CWT					
146	ONION		CWT					
147	PEA		CWT					
148	POTATO (ALL KINDS)		CWT					
149	SUGAR BEET		CWT					
150	OTHER SEED		CWT					
151	TOTAL SEEDS	25					127.60	3,190
	FRUITS							
161	APPLES	1,061	TON	4.94	5,243	300.00	1,482.47	1,572,900
162	APRICOTS	130	TON	2.00	260	480.00	960.00	124,800
163	BERRIES (ALL KINDS)		CWT					
164	CHERRIES	230	TON	2.49	572	800.00	1,989.87	457,600
165	CITRUS- GRAPEFRUIT		CWT					
166	LEMONS AND LIMES		CWT					
167	ORANGES AND TANGERINES		CWT					
168	DATES		TON					
169	GRAPES, TABLE	42	TON	4.10	172	800.00	3,276.19	137,600
170	GRAPES, OTHER	143	TON	3.59	514	708.56	2,646.85	364,200
171	OLIVES		TON					
172	PEACHES	2,320	TON	5.13	11,900	516.08	2,642.03	6,129,500
173	PEARS	410	TON	4.33	1,774	264.90	1,102.93	452,200
174	PRUNES AND PLUMS	20	TON	2.15	43	300.00	645.00	12,900
175	OTHER FRUITS		TON					
176	TOTAL FRUITS	4,356					2,123.90	9,251,700
	NUTS							
181	ALMONDS		TON					
182	PECANS		CWT					
183	WALNUTS		TON					
184	OTHER NUTS		TON					
185	TOTAL NUTS							
191	FAMILY GARDENS AND ORCHARDS	200	VAL				500.00	144,000
192	TOTAL ALL CROPS	29,641						17,769,469
193	LESS MULTIPLE CROPPED							
194	TOTAL HARVESTED CROPLAND AND PASTURE	29,641					600.49	17,769,469

CROP PRODUCTION REPORT 1984

REGION UC

PROJECT AND SUBDIVISION: HAMMOND
STATE: NEW MEXICO
TYPE OF SERVICE: FULL

ACREAGE SUMMARY

		CLASS 1-4	CLASS 6	TOTAL
	LANDS IN IRRIGATION ROTATION (ACRES)	2,786		2,786
11	HARVESTED CROPLAND AND PASTURE (EQ LINE 194)	305		305
12	CROPLAND NOT HARVESTED AND SOIL BUILDING	3,091		3,091
13	ACRES IRRIGATED (LINES 11 AND 12)	312		312
14	DRY CROPPED, FALLOW, OR IDLE	3,403		3,403
15	TOTAL AREA IN IRRIGATION ROTATION (LINES 13 AND 14)			
	LANDS NOT IN IRRIGATION ROTATION (ACRES)	211		211
16	DRY CROPPED, IDLE, FALLOW OR GRAZED	319		319
17	FARMSTEADS, ROADS, DITCHES, DRAINS	530		530
18	TOTAL AREA NOT IN IRRIGATION ROTATION (LINES 16 AND 17)			
19	URBAN AND SUBURBAN LANDS	3,033		3,033
20	TOTAL IRRIGABLE AREA FOR SERVICE (LINES 15 AND 18 AND 19)			3,033
21	TOTAL IRRIGABLE AREA NOT FOR SERVICE			
22	TOTAL IRRIGABLE AREA (LINES 20 AND 21)			
23	CLASS 6 - TEMPORARILY IRRIGATED			

CROP VALUE SUMMARY

31	GROSS CROP VALUE (EQ LINE 194)		1,085,526
	ADDITIONAL REVENUE-		
33	FEDERAL ASCS PAYMENTS	TOTAL $	
34	SUGAR PROGRAMS	TOTAL $	
35	TOTAL ADDITIONAL REVENUE (LINES 33 AND 34)		1,085,526
36	TOTAL VALUE (LINES 31 AND 35)		3,091
37	TOTAL IRRIGATED ACREAGE (EQ LINE 13)		
38	AVERAGE VALUE PER IRRIGATED ACRE (LINES 36 / 37)		351.10

NUMBER OF FARMS AND POPULATION

		NO OF FARMS OPER. UNITS	IRRG. ACRES FOR SERVICE	POPULATION
				61
41	FULL TIME FARMS	17	1,666	1,061
42	PART TIME FARMS	280	2,268	
43	URBAN AND SUBURBAN LANDS (ACRES EQ LINE 19)	297	3,033	1,112
44	TOTAL (ACRES FROM LINE 20)			

CROP PRODUCTION

ITEM	CROPS HARVESTED IN IRRIGATION ROTATION	ACRES	UNIT	--- YIELD --- PER ACRE	TOTAL	PER UNIT	--- VALUE OF CROPS --- PER ACRE	TOTAL
	CEREALS							
61	BARLEY	37	BU	4.00	148	3.92	15.68	580
62	CORN	20	BU	90.00	1,800	2.08	187.20	3,744
63	OATS		CWT					
64	RICE		BU					
65	SORGHUMS (SORGO, KAFFIR, ETC.)		BU					
67	WHEAT		CWT				75.66	4,324
68	OTHER CEREALS	57						
69	TOTAL CEREALS							
	FORAGE							
61	ALFALFA HAY	2,000	TON	5.25	10,500	89.00	467.25	934,500
62	OTHER HAY		TON					
63	IRRIGATED PASTURE	307	AUM	3.00	1,191	12.00	36.00	14,292
65	SILAGE OR ENSILAGE	263	TON	16.00	3,945	18.00	270.00	71,010
66	CROP RESIDUE- BEET TOPS		TON					
67	STUBBLE, STALKS, ETC.		AUM					
68	STRAW (ALL KINDS)		TON					
70	OTHER FORAGE		TON				363.38	1,019,802
71	TOTAL FORAGE	2,660						
	MISC. FIELD CROP							
61	BEANS, DRY AND EDIBLE		CWT					
62	COTTON, LINT (UPLAND)		BALE					
63	COTTON, SEED (UPLAND)		TON					
64	COTTON, LINT (AM PIMA)		BALE					
65	COTTON, SEED (AM PIMA)		TON					
66	HOPS		TON					
67	PEPPERMINT		LB					
68	SPEARMINT		LB					
69	SUGAR BEETS		TON					
90	SOYBEANS		BU					
91	OTHER MISC. FIELD CROPS		TON					
92	TOTAL MISC. FIELD CROPS							

CROP PRODUCTION

ITEM	CROPS HARVESTED IN IRRIGATION ROTATION	ACRES	UNIT	--- YIELD --- PER ACRE	TOTAL	PER UNIT	--- VALUE OF CROPS --- PER ACRE	TOTAL
	VEGETABLES							
101	ASPARAGUS		CWT					
102	BEANS (PROCESSING)		TON					
103	BEANS (FRESH MARKET)		CWT					
104	BROCCOLI		CWT					
106	CABBAGE		CWT					
108	CARROTS		CWT					
107	CAULIFLOWER		CWT					
108	CELERY		TON					
109	CORN, SWEET (PROCESSING)		CWT					
110	CORN, SWEET (FRESH MARKET)		CWT					
111	CUCUMBERS		CWT					
112	GREENS (KALE, ETC.)		CWT					
113	LETTUCE		CWT					
114	MELONS - CANTALOUPE, ETC.		CWT					
115	HONEY BALL, HONEYDEW, ETC.		CWT					
116	WATERMELON		CWT					
117	ONIONS, DRY		CWT					
118	ONIONS, GREEN		TON					
119	PEAS, GREEN (PROCESSING)		CWT					
120	PEAS, GREEN (FRESH MARKET)		CWT					
121	PEPPERS (ALL KINDS)		CWT					
122	POTATOES, EARLY	5	CWT	100.00	500	22.00	2,200.00	11,000
123	POTATOES, LATE		CWT					
124	SQUASH		TON					
125	TOMATOES (CANNING)		CWT					
126	TOMATOES (FRESH MARKET)		CWT				2,200.00	11,000
127	OTHER VEGETABLES	5						
130	TOTAL VEGETABLES						3,500.00	7,000
137	TOTAL NURSERY	2	M					
	SEEDS							
141	ALFALFA		CWT					
142	CLOVER (ALL KINDS)		CWT					
143	CORN		CWT					
144	GRASS (ALL KINDS)		CWT					
145	LETTUCE		CWT					
146	ONION		CWT					
147	PEA		CWT					
148	POTATO (ALL KINDS)		CWT					
149	SUGAR BEET		CWT					
150	OTHER SEED							
151	TOTAL SEEDS							
	FRUITS							
161	APPLES		TON					
162	APRICOTS		TON					
163	BERRIES (ALL KINDS)		CWT					
164	CHERRIES		TON					
165	CITRUS- GRAPEFRUIT		CWT					
166	LEMONS AND LIMES		CWT					
167	ORANGES AND TANGERINES		TON					
168	DATES		TON					
169	GRAPES, TABLE		TON					
170	GRAPES, OTHER		TON					
171	OLIVES		TON					
172	PEACHES		TON					
173	PEARS		TON					
174	PRUNES AND PLUMS		TON					
175	OTHER FRUITS							
176	TOTAL FRUITS							
	NUTS							
181	ALMONDS		TON					
182	PECANS		CWT					
183	WALNUTS		TON					
184	OTHER NUTS		TON					
185	TOTAL NUTS						700.00	43,400
191	FAMILY GARDENS AND ORCHARDS	62	VAL					1,085,526
192	TOTAL ALL CROPS	2,786						
193	LESS MULTIPLE CROPPED						389.64	1,085,526
194	TOTAL HARVESTED CROPLAND AND PASTURE	2,786						

CROP PRODUCTION REPORT 1984

PROJECT AND SUBDIVISION HYRUM
STATE UTAH
TYPE OF SERVICE SUPPLEMENTAL

REGION UC

ACREAGE SUMMARY

		CLASS 1-4	CLASS 5	TOTAL
	LANDS IN IRRIGATION ROTATION (ACRES)			
11	HARVESTED CROPLAND AND PASTURE (EQ LINE 164)	6,341		6,341
12	CROPLAND NOT HARVESTED AND SOIL BUILDING	25		25
13	ACRES IRRIGATED (LINES 11 AND 12)	6,366		6,366
14	DRY CROPPED, FALLOW, OR IDLE	30		30
15	TOTAL AREA IN IRRIGATION ROTATION (LINES 13 AND 14)	6,396		6,396
	LANDS NOT IN IRRIGATION ROTATION (ACRES)			
16	DRY CROPPED, IDLE, FALLOW OR GRAZED			
17	FARMSTEADS, ROADS, DITCHES, DRAINS	99		99
18	TOTAL AREA NOT IN IRRIGATION ROTATION (LINES 16 AND 17)	99		99
19	URBAN AND SUBURBAN LANDS	305		305
20	TOTAL IRRIGABLE AREA FOR SERVICE (LINES 15 AND 18 AND 19)	6,800		6,800
21	TOTAL IRRIGABLE AREA NOT FOR SERVICE			
22	TOTAL IRRIGABLE AREA (LINES 20 AND 21)			6,800
23	CLASS 6 - TEMPORARILY IRRIGATED			

CROP VALUE SUMMARY

31	GROSS CROP VALUE (EQ LINE 164)			786,359
	ADDITIONAL REVENUE-			
33	FEDERAL ASCS PAYMENTS	TOTAL $	3,000	
34	SUGAR PROGRAMS	TOTAL $		
35	TOTAL ADDITIONAL REVENUE (LINES 33 AND 34)			3,000
36	TOTAL VALUE (LINES 31 AND 35)			789,359
37	TOTAL IRRIGATED ACREAGE (EQ LINE 13)			6,366
38	AVERAGE VALUE PER IRRIGATED ACRE (LINES 36 / 37)			124.00

NUMBER OF FARMS AND POPULATION

		NO OF FARMS OPER. UNITS	IRRG. ACRES FOR SERVICE	POPULATION
41	FULL TIME FARMS	70	3,122	353
42	PART TIME FARMS	154	3,373	620
43	URBAN AND SUBURBAN LANDS (ACRES EQ LINE 19)		305	1,992
44	TOTAL (ACRES FROM LINE 20)	224	6,800	2,974

CROP PRODUCTION

ITEM	CROPS HARVESTED IN IRRIGATION ROTATION	ACRES	UNIT	--- YIELD --- PER ACRE	TOTAL	PER UNIT	--- VALUE OF CROPS --- PER ACRE	TOTAL
	CEREALS							
51	BARLEY	1,300	BU	47.00	66,330	2.40	112.80	156,792
52	CORN		BU					
53	OATS	10	BU	64.00	640	1.80	115.20	1,152
54	RICE		CWT					
56	SORGHUMS (SORGO, KAFFIR, ETC.)		BU					
57	WHEAT	472	BU	56.00	26,960	3.10	170.50	80,476
58	OTHER CEREALS		CWT					
59	TOTAL CEREALS	1,872					127.36	238,420
	FORAGE							
61	ALFALFA HAY	2,983	TON	3.60	10,441	40.00	140.00	417,620
62	OTHER HAY	238	TON	3.00	714	35.00	105.00	24,990
63	IRRIGATED PASTURE	962	AUM	3.50	3,367	8.00	28.00	26,936
65	SILAGE OR ERSILAGE	257	TON	17.00	4,369	12.50	212.50	54,613
66	CROP RESIDUE- BEET TOPS		TON					
67	STUBBLE, STALKS, ETC.		AUM					
68	STRAW (ALL KINDS)		TON					
70	OTHER FORAGE		TON					
71	TOTAL FORAGE	4,440					118.05	524,159
	MISC. FIELD CROP							
81	BEANS, DRY AND EDIBLE		CWT					
82	COTTON, LINT (UPLAND)		BALE					
83	COTTON, SEED (UPLAND)		TON					
84	COTTON, LINT (AM.PIMA)		BALE					
85	COTTON, SEED (AM.PIMA)		TON					
86	HOPS		TON					
87	PEPPERMINT		LB					
88	SPEARMINT		LB					
89	SUGAR BEETS		TON					
90	SOYBEANS		BU					
91	OTHER MISC. FIELD CROPS		TON					
99	TOTAL MISC. FIELD CROPS							

CROP PRODUCTION

ITEM	CROPS HARVESTED IN IRRIGATION ROTATION	ACRES	UNIT	--- YIELD --- PER ACRE	TOTAL	PER UNIT	--- VALUE OF CROPS --- PER ACRE	TOTAL
	VEGETABLES							
101	ASPARAGUS		CWT					
102	BEANS (PROCESSING)		TON					
103	BEANS (FRESH MARKET)		CWT					
104	BROCCOLI		CWT					
105	CABBAGE		CWT					
106	CARROTS		CWT					
107	CAULIFLOWER		CWT					
108	CELERY		CWT					
109	CORN, SWEET (PROCESSING)		TON					
110	CORN, SWEET (FRESH MARKET)		CWT					
111	CUCUMBERS		CWT					
112	GREENS (KALE, ETC.)		CWT					
113	LETTUCE		CWT					
114	MELONS - CANTALOUPE, ETC.		CWT					
115	HONEY BALL, HONEYDEW, ETC		CWT					
116	WATERMELON		CWT					
117	ONIONS, DRY		CWT					
118	ONIONS, GREEN		CWT					
119	PEAS, GREEN (PROCESSING)		TON					
120	PEAS, GREEN (FRESH MARKET)		CWT					
121	PEPPERS (ALL KINDS)		CWT					
122	POTATOES, EARLY		CWT					
123	POTATOES, LATE		CWT					
124	SQUASH		CWT					
125	TOMATOES (CANNING)		TON					
126	TOMATOES (FRESH MARKET)		CWT					
127	OTHER VEGETABLES		CWT					
128	TOTAL VEGETABLES							
137	TOTAL NURSERY		M					
	SEEDS							
141	ALFALFA		CWT					
142	CLOVER (ALL KINDS)		CWT					
143	CORN		CWT					
144	GRASS (ALL KINDS)		CWT					
145	LETTUCE		CWT					
146	ONION		CWT					
147	PEA		CWT					
148	POTATO (ALL KINDS)		CWT					
149	SUGAR BEET		CWT					
150	OTHER SEED		CWT					
161	TOTAL SEEDS							
	FRUITS							
161	APPLES		TON					
162	APRICOTS		TON					
163	BERRIES (ALL KINDS)		CWT					
164	CHERRIES		TON					
165	CITRUS- GRAPEFRUIT		CWT					
166	LEMONS AND LIMES		CWT					
167	ORANGES AND TANGERINES		CWT					
168	DATES		TON					
169	GRAPES, TABLE		TON					
170	GRAPES, OTHER		TON					
171	OLIVES		TON					
172	PEACHES		TON					
173	PEARS		TON					
174	PRUNES AND PLUMS		TON					
175	OTHER FRUITS		TON					
176	TOTAL FRUITS							
	NUTS							
181	ALMONDS		TON					
182	PECANS		CWT					
183	WALNUTS		TON					
184	OTHER NUTS		TON					
185	TOTAL NUTS							
191	FAMILY GARDENS AND ORCHARDS	20	VAL				620.00	23,780
192	TOTAL ALL CROPS	6,341						786,359
193	LESS MULTIPLE CROPPED							
164	TOTAL HARVESTED CROPLAND AND PASTURE	6,341					124.01	786,359

CROP PRODUCTION REPORT 1984

REGION UC

PROJECT AND SUBDIVISION: LYMAN
STATE: WYOMING
TYPE OF SERVICE: SUPPLEMENTAL

ACREAGE SUMMARY

		CLASS 1-4	CLASS 5	TOTAL
	LANDS IN IRRIGATION ROTATION (ACRES)			
11	HARVESTED CROPLAND AND PASTURE (EQ LINE 194)	38,116		38,116
13	CROPLAND NOT HARVESTED AND SOIL BUILDING			
13	ACRES IRRIGATED (LINES 11 AND 12)	38,116		38,116
14	DRY CROPPED, FALLOW, OR IDLE			
16	TOTAL AREA IN IRRIGATION ROTATION (LINES 13 AND 14)	38,116		38,116
	LANDS NOT IN IRRIGATION ROTATION (ACRES)			
16	DRY CROPPED, IDLE, FALLOW OR GRAZED	562		562
17	FARMSTEADS, ROADS, DITCHES, DRAINS	562		562
18	TOTAL AREA NOT IN IRRIGATION ROTATION (LINES 16 AND 17)			
19	URBAN AND SUBURBAN LANDS	38,678		38,678
20	TOTAL IRRIGABLE AREA FOR SERVICE (LINES 15 AND 18 AND 19)			3,996
21	TOTAL IRRIGABLE AREA NOT FOR SERVICE			42,674
22	TOTAL IRRIGABLE AREA (LINES 20 AND 21)			
23	CLASS 6 - TEMPORARILY IRRIGATED			

CROP VALUE SUMMARY

31	GROSS CROP VALUE (EQ LINE 194)		2,670,970
	ADDITIONAL REVENUE-		
33	FEDERAL ASCS PAYMENTS	TOTAL $	
34	SUGAR PROGRAMS	TOTAL $	
35	TOTAL ADDITIONAL REVENUE (LINES 33 AND 34)		2,670,970
36	TOTAL VALUE (LINES 31 AND 35)		38,116
37	TOTAL IRRIGATED ACREAGE (EQ LINE 13)		
38	AVERAGE VALUE PER IRRIGATED ACRE (LINES 36 / 37)		70.07

NUMBER OF FARMS AND POPULATION

		NO OF FARMS OPER. UNITS	IRRG. ACRES FOR SERVICE	POPULATION
41	FULL TIME FARMS	88	37,207	279
42	PART TIME FARMS	16	1,471	43
43	URBAN AND SUBURBAN LANDS (ACRES EQ LINE 19)	105	38,678	322
44	TOTAL (ACRES FROM LINE 20)			

CROP PRODUCTION

ITEM	CROPS HARVESTED IN IRRIGATION ROTATION	ACRES	UNIT	--- YIELD --- PER ACRE	TOTAL	PER UNIT	--- VALUE OF CROPS --- PER ACRE	TOTAL
	CEREALS							
51	BARLEY	312	BU	38.74	12,088	2.00	77.56	24,200
52	CORN		BU					
53	OATS	182	BU	44.23	8,050	2.55	112.64	20,500
54	RICE		CWT					
55	SORGHUMS (SORGO, KAFFIR, ETC.)		BU					
57	WHEAT		BU					
58	OTHER CEREALS		CWT					
59	TOTAL CEREALS	494					90.49	44,700
	FORAGE							
61	ALFALFA HAY	1,820	TON	3.30	6,000	50.13	165.27	300,800
62	OTHER HAY	16,640	TON	2.03	32,200	55.91	113.66	1,800,400
63	IRRIGATED PASTURE	10,962	AUM	3.65	72,800	7.21	26.30	525,070
65	SILAGE OR ENSILAGE		TON					
66	CROP RESIDUE- BEET TOPS		TON					
67	STUBBLE, STALKS, ETC		AUM					
68	STRAW (ALL KINDS)		TON					
70	OTHER FORAGE		TON				69.81	2,626,270
71	TOTAL FORAGE	37,622						
	MISC. FIELD CROP							
81	BEANS, DRY AND EDIBLE		CWT					
82	COTTON, LINT (UPLAND)		BALE					
83	COTTON, SEED (UPLAND)		TON					
84	COTTON, LINT (AM PIMA)		BALE					
85	COTTON, SEED (AM PIMA)		TON					
86	HOPS		TON					
87	PEPPERMINT		LB					
88	SPEARMINT		LB					
89	SUGAR BEETS		TON					
90	SOYBEANS		BU					
91	OTHER MISC. FIELD CROPS		TON					
92	TOTAL MISC. FIELD CROPS							

CROP PRODUCTION

ITEM	CROPS HARVESTED IN IRRIGATION ROTATION	ACRES	UNIT	--- YIELD --- PER ACRE	TOTAL	PER UNIT	--- VALUE OF CROPS --- PER ACRE	TOTAL
	VEGETABLES							
101	ASPARAGUS		CWT					
102	BEANS (PROCESSING)		TON					
103	BEANS (FRESH MARKET)		CWT					
104	BROCCOLI		CWT					
105	CABBAGE		CWT					
106	CARROTS		CWT					
107	CAULIFLOWER		CWT					
108	CELERY		TON					
109	CORN, SWEET (PROCESSING)		CWT					
110	CORN, SWEET (FRESH MARKET)		CWT					
111	CUCUMBERS		CWT					
112	GREENS (KALE, ETC.)		CWT					
113	LETTUCE		CWT					
114	MELONS - CANTALOUPE, ETC.		CWT					
115	HONEY BALL, HONEYDEW, ETC		CWT					
116	WATERMELON		CWT					
117	ONIONS, DRY		CWT					
118	ONIONS, GREEN		TON					
119	PEAS, GREEN (PROCESSING)		CWT					
120	PEAS, GREEN (FRESH MARKET)		CWT					
121	PEPPERS (ALL KINDS)		CWT					
122	POTATOES, EARLY		CWT					
123	POTATOES, LATE		CWT					
124	SQUASH		TON					
125	TOMATOES (CANNING)		CWT					
126	TOMATOES (FRESH MARKET)		CWT					
127	OTHER VEGETABLES							
128	TOTAL VEGETABLES							
137	TOTAL NURSERY		M					
	SEEDS							
141	ALFALFA		CWT					
142	CLOVER (ALL KINDS)		CWT					
143	CORN		CWT					
144	GRASS (ALL KINDS)		CWT					
145	LETTUCE		CWT					
146	ONION		CWT					
147	PEA		CWT					
148	POTATO (ALL KINDS)		CWT					
149	SUGAR BEET		CWT					
150	OTHER SEED							
151	TOTAL SEEDS							
	FRUITS							
161	APPLES		TON					
162	APRICOTS		CWT					
163	BERRIES (ALL KINDS)		TON					
164	CHERRIES		CWT					
165	CITRUS- GRAPEFRUIT		CWT					
166	LEMONS AND LIMES		CWT					
167	ORANGES AND TANGERINES		TON					
168	DATES		TON					
169	GRAPES, TABLE		TON					
170	GRAPES, OTHER		TON					
171	OLIVES		TON					
172	PEACHES		TON					
173	PEARS		TON					
174	PRUNES AND PLUMS		TON					
175	OTHER FRUITS							
176	TOTAL FRUITS							
	NUTS							
181	ALMONDS		TON					
182	PECANS		CWT					
183	WALNUTS		TON					
184	OTHER NUTS		TON					
185	TOTAL NUTS							
191	FAMILY GARDENS AND ORCHARDS		VAL					2,670,970
192	TOTAL ALL CROPS	38,116						
193	LESS MULTIPLE CROPPED						70.07	2,670,970
194	TOTAL HARVESTED CROPLAND AND PASTURE	38,116						

CROP PRODUCTION REPORT 1984

PROJECT AND SUBDIVISION: MALAD VALLEY
STATE: IDAHO
TYPE OF SERVICE: SUPPLEMENTAL

REGION UC

ACREAGE SUMMARY

		CLASS 1-4	CLASS 5	TOTAL
	LANDS IN IRRIGATION ROTATION (ACRES)			
11	HARVESTED CROPLAND AND PASTURE (EQ LINE 194)	5,600		5,600
12	CROPLAND NOT HARVESTED AND SOIL BUILDING			
13	ACRES IRRIGATED (LINES 11 AND 12)	5,600		5,600
14	DRY CROPPED, FALLOW, OR IDLE			
15	TOTAL AREA IN IRRIGATION ROTATION (LINES 13 AND 14)	5,600		5,600
	LANDS NOT IN IRRIGATION ROTATION (ACRES)			
16	DRY CROPPED, IDLE, FALLOW OR GRAZED			
17	FARMSTEADS, ROADS, DITCHES, DRAINS			
18	TOTAL AREA NOT IN IRRIGATION ROTATION (LINES 16 AND 17)			
19	URBAN AND SUBURBAN LANDS			
20	TOTAL IRRIGABLE AREA FOR SERVICE (LINES 15 AND 18 AND 19)	5,600		5,600
21	TOTAL IRRIGABLE AREA NOT FOR SERVICE			4,330
22	TOTAL IRRIGABLE AREA (LINES 20 AND 21)			9,930
23	CLASS 6 - TEMPORARILY IRRIGATED			

CROP VALUE SUMMARY

31	GROSS CROP VALUE (EQ LINE 194)		967,600
	ADDITIONAL REVENUE-		
33	FEDERAL ASCS PAYMENTS	TOTAL $	
34	SUGAR PROGRAMS	TOTAL $	
35	TOTAL ADDITIONAL REVENUE (LINES 33 AND 34)		
36	TOTAL VALUE (LINES 31 AND 35)		967,600
37	TOTAL IRRIGATED ACREAGE (EQ LINE 13)		5,600
38	AVERAGE VALUE PER IRRIGATED ACRE (LINES 36 / 37)		172.82

NUMBER OF FARMS AND POPULATION

		NO OF FARMS OPER. UNITS	IRRG. ACRES FOR SERVICE	POPULATION
41	FULL TIME FARMS	140	5,600	560
42	PART TIME FARMS			
43	URBAN AND SUBURBAN LANDS (ACRES EQ LINE 19)			
44	TOTAL (ACRES FROM LINE 20)	140	5,600	560

CROP PRODUCTION

ITEM	CROPS HARVESTED IN IRRIGATION ROTATION	ACRES	UNIT	YIELD PER ACRE	YIELD TOTAL	VALUE PER UNIT	VALUE OF CROPS PER ACRE	VALUE OF CROPS TOTAL
	CEREALS							
51	BARLEY	1,500	BU	59.00	88,500	2.05	120.73	181,100
52	CORN		BU					
53	OATS		BU					
54	RICE		CWT					
56	SORGHUMS (SORGO, KAFFIR, ETC.)		BU					
57	WHEAT	1,200	BU	39.58	47,500	3.01	119.33	143,200
58	OTHER CEREALS		CWT					
59	TOTAL CEREALS	2,700					120.11	324,300
	FORAGE							
61	ALFALFA HAY	2,800	TON	4.44	12,420	50.59	224.30	628,300
62	OTHER HAY		TON					
63	IRRIGATED PASTURE		AUM					
65	SILAGE OR ENSILAGE	100	TON	15.20	1,520	10.00	152.00	15,200
66	CROP RESIDUE- BEET TOPS		TON					
67	STUBBLE, STALKS, ETC.		AUM					
68	STRAW (ALL KINDS)		TON					
70	OTHER FORAGE		TON					
71	TOTAL FORAGE	2,900					221.90	643,500
	MISC. FIELD CROP							
81	BEANS, DRY AND EDIBLE		CWT					
82	COTTON, LINT (UPLAND)		BALE					
83	COTTON, SEED (UPLAND)		TON					
84	COTTON, LINT (AM PIMA)		BALE					
85	COTTON, SEED (AM PIMA)		TON					
86	HOPS		TON					
87	PEPPERMINT		LB					
88	SPEARMINT		LB					
89	SUGAR BEETS		TON					
90	SOYBEANS		BU					
91	OTHER MISC. FIELD CROPS		TON					
99	TOTAL MISC. FIELD CROPS							

CROP PRODUCTION

ITEM	CROPS HARVESTED IN IRRIGATION ROTATION	ACRES	UNIT	YIELD PER ACRE	YIELD TOTAL	VALUE PER UNIT	VALUE OF CROPS PER ACRE	VALUE OF CROPS TOTAL
	VEGETABLES							
101	ASPARAGUS		CWT					
102	BEANS (PROCESSING)		TON					
103	BEANS (FRESH MARKET)		CWT					
104	BROCCOLI		CWT					
105	CABBAGE		CWT					
106	CARROTS		CWT					
107	CAULIFLOWER		CWT					
108	CELERY		CWT					
109	CORN, SWEET (PROCESSING)		TON					
110	CORN, SWEET (FRESH MARKET)		CWT					
111	CUCUMBERS		CWT					
112	GREENS (KALE, ETC.)		CWT					
113	LETTUCE		CWT					
114	MELONS - CANTALOUPE, ETC.		CWT					
115	HONEY BALL, HONEYDEW, ETC		CWT					
116	WATERMELON		CWT					
117	ONIONS, DRY		CWT					
118	ONIONS, GREEN		CWT					
119	PEAS, GREEN (PROCESSING)		TON					
120	PEAS, GREEN (FRESH MARKET)		CWT					
121	PEPPERS (ALL KINDS)		CWT					
122	POTATOES, EARLY		CWT					
123	POTATOES, LATE		CWT					
124	SQUASH		CWT					
125	TOMATOES (CANNING)		TON					
126	TOMATOES (FRESH MARKET)		CWT					
127	OTHER VEGETABLES		CWT					
128	TOTAL VEGETABLES							
137	TOTAL NURSERY		M					
	SEEDS							
141	ALFALFA		CWT					
142	CLOVER (ALL KINDS)		CWT					
143	CORN		CWT					
144	GRASS (ALL KINDS)		CWT					
145	LETTUCE		CWT					
146	ONION		CWT					
147	PEA		CWT					
148	POTATO (ALL KINDS)		CWT					
149	SUGAR BEET		CWT					
150	OTHER SEED		CWT					
151	TOTAL SEEDS							
	FRUITS							
161	APPLES		TON					
162	APRICOTS		TON					
163	BERRIES (ALL KINDS)		CWT					
164	CHERRIES		TON					
165	CITRUS- GRAPEFRUIT		CWT					
166	LEMONS AND LIMES		CWT					
167	ORANGES AND TANGERINES		CWT					
168	DATES		TON					
169	GRAPES, TABLE		TON					
170	GRAPES, OTHER		TON					
171	OLIVES		TON					
172	PEACHES		TON					
173	PEARS		TON					
174	PRUNES AND PLUMS		TON					
175	OTHER FRUITS		TON					
176	TOTAL FRUITS							
	NUTS							
181	ALMONDS		TON					
182	PECANS		CWT					
183	WALNUTS		TON					
184	OTHER NUTS		TON					
185	TOTAL NUTS							
191	FAMILY GARDENS AND ORCHARDS		VAL					
192	TOTAL ALL CROPS	5,600						967,800
193	LESS MULTIPLE CROPPED							
194	TOTAL HARVESTED CROPLAND AND PASTURE	5,600					172.82	967,800

CROP PRODUCTION REPORT 1984

REGION UC

PROJECT AND SUBDIVISION: MANCOS
STATE: COLORADO
TYPE OF SERVICE: SUPPLEMENTAL

ACREAGE SUMMARY

		CLASS 1-4	CLASS 5	TOTAL
	LANDS IN IRRIGATION ROTATION (ACRES)			
11	HARVESTED CROPLAND AND PASTURE (EQ LINE 194)	11,121		11,121
12	CROPLAND NOT HARVESTED AND SOIL BUILDING	238		238
13	ACRES IRRIGATED (LINES 11 AND 12)	11,359		11,359
14	DRY CROPPED, FALLOW, OR IDLE	1,574		1,574
15	TOTAL AREA IN IRRIGATION ROTATION (LINES 13 AND 14)	12,933		12,933
	LANDS NOT IN IRRIGATION ROTATION (ACRES)			
16	DRY CROPPED, IDLE, FALLOW OR GRAZED	156		156
17	FARMSTEADS, ROADS, DITCHES, DRAINS	580		580
18	TOTAL AREA NOT IN IRRIGATION ROTATION (LINES 16 AND 17)	736		736
19	URBAN AND SUBURBAN LANDS	77		77
20	TOTAL IRRIGABLE AREA FOR SERVICE (LINES 15 AND 18 AND 19)	13,746		13,746
21	TOTAL IRRIGABLE AREA NOT FOR SERVICE			
22	TOTAL IRRIGABLE AREA (LINES 20 AND 21)			13,746
23	CLASS 6 - TEMPORARILY IRRIGATED			

CROP VALUE SUMMARY

31	GROSS CROP VALUE (EQ LINE 194)		1,491,057
	ADDITIONAL REVENUE-		
33	FEDERAL ASCS PAYMENTS	TOTAL $	
34	SUGAR PROGRAMS	TOTAL $	
35	TOTAL ADDITIONAL REVENUE (LINES 33 AND 34)		1,491,057
36	TOTAL VALUE (LINES 31 AND 35)		11,359
37	TOTAL IRRIGATED ACREAGE (EQ LINE 13)		
38	AVERAGE VALUE PER IRRIGATED ACRE (LINES 36 / 37)		131.27

NUMBER OF FARMS AND POPULATION

		NO OF FARMS OPER. UNITS	IRRG. ACRES FOR SERVICE	POPULATION
41	FULL TIME FARMS	52	10,453	231
42	PART TIME FARMS	101	3,216	418
43	URBAN AND SUBURBAN LANDS (ACRES EQ LINE 19)	77		1,024
44	TOTAL (ACRES FROM LINE 20)	153	13,746	1,673

CROP PRODUCTION

ITEM	CROPS HARVESTED IN IRRIGATION ROTATION	ACRES	UNIT	--- YIELD --- PER ACRE	TOTAL	PER UNIT	--- VALUE OF CROPS --- PER ACRE	TOTAL
	CEREALS							
51	BARLEY		BU					
52	CORN	14	BU	60.00	840	2.08	124.79	1,747
53	OATS		CWT					
54	RICE		BU					
56	SORGHUMS (SORGO, KAFFIR, ETC.)	6	BU	40.00	240	3.45	138.00	826
57	WHEAT		CWT				128.75	2,575
58	OTHER CEREALS	20						
59	TOTAL CEREALS							
	FORAGE							
61	ALFALFA HAY	1,206	TON	2.80	3,377	90.00	252.01	303,930
62	OTHER HAY	3,274	TON	3.00	9,822	90.00	270.00	883,980
63	IRRIGATED PASTURE	6,590	AUM	3.40	22,406	12.00	40.80	268,872
65	SILAGE OR ENSILAGE		TON					
66	CROP RESIDUE- BEET TOPS		TON		1,998	10.00		19,980
67	STUBBLE, STALKS, ETC.		AUM					
68	STRAW (ALL KINDS)		TON				133.13	1,473,762
70	OTHER FORAGE	11,070						
71	TOTAL FORAGE							
	MISC. FIELD CROP							
81	BEANS, DRY AND EDIBLE		CWT					
82	COTTON, LINT (UPLAND)		BALE					
83	COTTON, SEED (UPLAND)		TON					
84	COTTON, LINT (AM.PIMA)		BALE					
85	COTTON, SEED (AM.PIMA)		TON					
86	HOPS		TON					
87	PEPPERMINT		LB					
88	SPEARMINT		LB					
89	SUGAR BEETS		TON					
90	SOYBEANS		BU					
91	OTHER MISC. FIELD CROPS		TON					
92	TOTAL MISC. FIELD CROPS							

CROP PRODUCTION

ITEM	CROPS HARVESTED IN IRRIGATION ROTATION	ACRES	UNIT	--- YIELD --- PER ACRE	TOTAL	PER UNIT	--- VALUE OF CROPS --- PER ACRE	TOTAL
	VEGETABLES							
101	ASPARAGUS		CWT					
102	BEANS (PROCESSING)		TON					
103	BEANS (FRESH MARKET)		CWT					
104	BROCCOLI		CWT					
105	CABBAGE		CWT					
106	CARROTS		CWT					
107	CAULIFLOWER		CWT					
108	CELERY		TON					
109	CORN, SWEET (PROCESSING)	3	CWT	16.00	45	16.00	240.00	720
110	CORN, SWEET (FRESH MARKET)		CWT					
111	CUCUMBERS		CWT					
113	GREENS (KALE, ETC.)		CWT					
113	LETTUCE		CWT					
114	MELONS - CANTALOUPE, ETC.		CWT					
115	HONEY BALL, HONEYDEW, ETC.		CWT					
116	WATERMELON		CWT					
117	ONIONS, DRY		CWT					
118	ONIONS, GREEN		TON					
119	PEAS, GREEN (PROCESSING)		CWT					
120	PEAS, GREEN (FRESH MARKET)		CWT					
121	PEPPERS (ALL KINDS)		CWT					
122	POTATOES, EARLY		CWT					
123	POTATOES, LATE		CWT					
124	SQUASH		TON					
125	TOMATOES (CANNING)		CWT					
126	TOMATOES (FRESH MARKET)		CWT					
127	OTHER VEGETABLES	3					240.00	720
128	TOTAL VEGETABLES							
137	TOTAL NURSERY		M					
	SEEDS							
141	ALFALFA		CWT					
142	CLOVER (ALL KINDS)		CWT					
143	CORN		CWT					
144	GRASS (ALL KINDS)		CWT					
145	LETTUCE		CWT					
146	ONION		CWT					
147	PEA		CWT					
148	POTATO (ALL KINDS)		CWT					
149	SUGAR BEET		CWT					
150	OTHER SEED							
151	TOTAL SEEDS							
	FRUITS							
161	APPLES		TON					
162	APRICOTS		TON					
163	BERRIES (ALL KINDS)		CWT					
164	CHERRIES		TON					
165	CITRUS- GRAPEFRUIT		CWT					
166	LEMONS AND LIMES		CWT					
167	ORANGES AND TANGERINES		TON					
168	DATES		TON					
169	GRAPES, TABLE		TON					
170	GRAPES, OTHER		TON					
171	OLIVES		TON					
172	PEACHES		TON					
173	PEARS		TON					
174	PRUNES AND PLUMS		TON					
175	OTHER FRUITS							
176	TOTAL FRUITS							
	NUTS							
181	ALMONDS		TON					
182	PECANS		CWT					
183	WALNUTS		TON					
184	OTHER NUTS		TON					
185	TOTAL NUTS						500.00	14,000
191	FAMILY GARDENS AND ORCHARDS	28	VAL					1,491,057
192	TOTAL ALL CROPS	11,121						
193	LESS MULTIPLE CROPPED						134.06	1,491,057
194	TOTAL HARVESTED CROPLAND AND PASTURE	11,121						

NJA
CR

CROP PRODUCTION REPORT 1984

PROJECT AND SUBDIVISION: MOON LAKE
STATE: UTAH
TYPE OF SERVICE: SUPPLEMENTAL

REGION UC

ACREAGE SUMMARY

		CLASS 1-4	CLASS 6	TOTAL
	LANDS IN IRRIGATION ROTATION (ACRES)			
11	HARVESTED CROPLAND AND PASTURE (EQ LINE 104)	72,163		72,163
12	CROPLAND NOT HARVESTED AND SOIL BUILDING	185		185
13	ACRES IRRIGATED (LINES 11 AND 12)	72,348		72,348
14	DRY CROPPED, FALLOW, OR IDLE	1,259		1,259
15	TOTAL AREA IN IRRIGATION ROTATION (LINES 13 AND 14)	73,607		73,607
	LANDS NOT IN IRRIGATION ROTATION (ACRES)			
16	DRY CROPPED, IDLE, FALLOW OR GRAZED			
17	FARMSTEADS, ROADS, DITCHES, DRAINS	1,126		1,126
18	TOTAL AREA NOT IN IRRIGATION ROTATION (LINES 16 AND 17)	1,126		1,126
19	URBAN AND SUBURBAN LANDS	524		524
20	TOTAL IRRIGABLE AREA FOR SERVICE (LINES 15 AND 18 AND 19)	75,256		75,256
21	TOTAL IRRIGABLE AREA NOT FOR SERVICE			
22	TOTAL IRRIGABLE AREA (LINES 20 AND 21)			75,256
23	CLASS 6 - TEMPORARILY IRRIGATED			

CROP VALUE SUMMARY

31	GROSS CROP VALUE (EQ LINE 104)			8,208,636
	ADDITIONAL REVENUE-			
33	FEDERAL ASCS PAYMENTS	TOTAL $	136,907	
34	SUGAR PROGRAMS	TOTAL $		
35	TOTAL ADDITIONAL REVENUE (LINES 33 AND 34)			136,907
36	TOTAL VALUE (LINES 31 AND 35)			8,345,443
37	TOTAL IRRIGATED ACREAGE (EQ LINE 13)			72,348
38	AVERAGE VALUE PER IRRIGATED ACRE (LINES 36 / 37)			115.36

NUMBER OF FARMS AND POPULATION

		NO OF FARMS OPER. UNITS	IRRG. ACRES FOR SERVICE	POPULATION
41	FULL TIME FARMS	245	37,906	690
42	PART TIME FARMS	420	36,827	1,286
43	URBAN AND SUBURBAN LANDS (ACRES EQ LINE 19)		524	4,150
44	TOTAL (ACRES FROM LINE 20)	665	75,256	6,125

CROP PRODUCTION

ITEM	CROPS HARVESTED IN IRRIGATION ROTATION	ACRES	UNIT	--- YIELD --- PER ACRE	TOTAL	PER UNIT	--- VALUE OF CROPS --- PER ACRE	TOTAL
	CEREALS							
61	BARLEY	3,075	BU	87.60	269,370	2.52	220.75	678,812
62	CORN	810	BU	108.20	87,642	3.36	363.66	294,477
63	OATS	315	BU	67.90	21,389	2.08	141.23	44,486
64	RICE		CWT					
66	SORGHUMS (SORGO, KAFFIR, ETC.)		BU					
67	WHEAT	405	BU	74.40	30,132	3.30	245.52	99,436
68	OTHER CEREALS		CWT					
69	TOTAL CEREALS	4,605					242.61	1,117,213
	FORAGE							
61	ALFALFA HAY	12,005	TON	4.20	50,421	60.00	252.00	3,025,260
62	OTHER HAY	12,376	TON	2.60	32,178	55.00	143.00	1,769,768
63	IRRIGATED PASTURE	41,035	AUM	4.90	205,482	9.00	44.10	1,849,334
65	SILAGE OR ENSILAGE	1,160	TON	11.60	13,688	25.00	290.00	342,200
66	CROP RESIDUE- BEET TOPS		TON					
67	STUBBLE, STALKS, ETC.		AUM		5,196	9.00		46,764
68	STRW'd (ALL KINDS)		TON		884	30.00		26,520
70	OTHER FORAGE		TON					
71	TOTAL FORAGE	67,496					104.60	7,060,137
	MISC. FIELD CROP							
61	BEANS, DRY AND EDIBLE		CWT					
62	COTTON, LINT (UPLAND)		BALE					
63	COTTON, SEED (UPLAND)		TON					
64	COTTON, LINT (AM PIMA)		BALE					
65	COTTON, SEED (AM.PIMA)		TON					
66	HOPS		TON					
67	PEPPERMINT		LB					
68	SPEARMINT		LB					
69	SUGAR BEETS		TON					
70	SOYBEANS		BU					
71	OTHER MISC. FIELD CROPS		TON					
72	TOTAL MISC. FIELD CROPS							

CROP PRODUCTION

ITEM	CROPS HARVESTED IN IRRIGATION ROTATION	ACRES	UNIT	--- YIELD --- PER ACRE	TOTAL	PER UNIT	--- VALUE OF CROPS --- PER ACRE	TOTAL
	VEGETABLES							
101	ASPARAGUS		CWT					
102	BEANS (PROCESSING)		TON					
103	BEANS (FRESH MARKET)		CWT					
104	BROCCOLI		CWT					
106	CABBAGE		CWT					
106	CARROTS		CWT					
107	CAULIFLOWER		CWT					
108	CELERY		CWT					
109	CORN, SWEET (PROCESSING)		TON					
110	CORN, SWEET (FRESH MARKET)		CWT					
111	CUCUMBERS		CWT					
112	GREENS (KALE, ETC.)		CWT					
113	LETTUCE		CWT					
114	MELONS - CANTALOUPE, ETC.		CWT					
115	HONEY BALL, HONEYDEW, ETC.		CWT					
116	WATERMELON		CWT					
117	ONIONS, DRY		CWT					
118	ONIONS, GREEN		CWT					
119	PEAS, GREEN (PROCESSING)		TON					
120	PEAS, GREEN (FRESH MARKET)		CWT					
121	PEPPERS (ALL KINDS)		CWT					
122	POTATOES, EARLY		CWT					
123	POTATOES, LATE		CWT					
124	SQUASH		CWT					
125	TOMATOES (CANNING)		TON					
126	TOMATOES (FRESH MARKET)		CWT					
127	OTHER VEGETABLES		CWT					
128	TOTAL VEGETABLES							
137	TOTAL NURSERY		M					
	SEEDS							
141	ALFALFA		CWT					
142	CLOVER (ALL KINDS)		CWT					
143	CORN		CWT					
144	GRASS (ALL KINDS)		CWT					
145	LETTUCE		CWT					
146	ONION		CWT					
147	PEA		CWT					
148	POTATO (ALL KINDS)		CWT					
149	SUGAR BEET		CWT					
150	OTHER SEED		CWT					
151	TOTAL SEEDS							
	FRUITS							
161	APPLES		TON					
162	APRICOTS		TON					
163	BERRIES (ALL KINDS)		CWT					
164	CHERRIES		TON					
165	CITRUS- GRAPEFRUIT		CWT					
166	LEMONS AND LIMES		CWT					
167	ORANGES AND TANGERINES		CWT					
168	DATES		TON					
169	GRAPES, TABLE		TON					
170	GRAPES, OTHER		TON					
171	OLIVES		TON					
172	PEACHES		TON					
173	PEARS		TON					
174	PRUNES AND PLUMS		TON					
175	OTHER FRUITS		TON					
176	TOTAL FRUITS							
	NUTS							
181	ALMONDS		TON					
182	PECANS		CWT					
183	WALNUTS		TON					
184	OTHER NUTS		TON					
185	TOTAL NUTS							
191	FAMILY GARDENS AND ORCHARDS	40	VAL				503.00	20,120
192	TOTAL ALL CROPS	72,163						8,208,636
193	LESS MULTIPLE CROPPED							
194	TOTAL HARVESTED CROPLAND AND PASTURE	72,163					113.76	8,208,636

CROP PRODUCTION REPORT 1984

REGION UC

PROJECT AND SUBDIVISION NEWTON
STATE UTAH
TYPE OF SERVICE SUPPLEMENTAL

ACREAGE SUMMARY

		CLASS 1-4	CLASS 5	TOTAL
	LANDS IN IRRIGATION ROTATION (ACRES)	2,645		2,645
11	HARVESTED CROPLAND AND PASTURE (EQ LINE 194)	216		216
12	CROPLAND NOT HARVESTED AND SOIL BUILDING	2,861		2,861
13	ACRES IRRIGATED (LINES 11 AND 12)			2,861
14	DRY CROPPED, FALLOW, OR IDLE	2,861		
15	TOTAL AREA IN IRRIGATION ROTATION (LINES 13 AND 14)			
	LANDS NOT IN IRRIGATION ROTATION (ACRES)			
16	DRY CROPPED, IDLE, FALLOW OR GRAZED			
17	FARMSTEADS, ROADS, DITCHES, DRAINS			
18	TOTAL AREA NOT IN IRRIGATION ROTATION (LINES 16 AND 17)			2,861
19	URBAN AND SUBURBAN LANDS	2,861		
20	TOTAL IRRIGABLE AREA FOR SERVICE (LINES 15 AND 18 AND 19)			2,861
21	TOTAL IRRIGABLE AREA NOT FOR SERVICE			
22	TOTAL IRRIGABLE AREA (LINES 20 AND 21)			
23	CLASS 6 - TEMPORARILY IRRIGATED			

CROP VALUE SUMMARY

31	GROSS CROP VALUE (EQ LINE 194)			707,400
	ADDITIONAL REVENUE-		66,319	
33	FEDERAL ASCS PAYMENTS	TOTAL $		
34	SUGAR PROGRAMS	TOTAL $		
35	TOTAL ADDITIONAL REVENUE (LINES 33 AND 34)			66,319
36	TOTAL VALUE (LINES 31 AND 35)			773,719
37	TOTAL IRRIGATED ACREAGE (EQ LINE 13)			2,861
38	AVERAGE VALUE PER IRRIGATED ACRE (LINES 36 / 37)			266.94

NUMBER OF FARMS AND POPULATION

		NO OF FARMS OPER. UNITS	IRRG. ACRES FOR SERVICE	POPULATION
41	FULL TIME FARMS	40	2,341	176
42	PART TIME FARMS	16	520	69
43	URBAN AND SUBURBAN LANDS (ACRES EQ LINE 19)			
44	TOTAL (ACRES FROM LINE 20)	56	2,861	246

CROP PRODUCTION

ITEM	CROPS HARVESTED IN IRRIGATION ROTATION	ACRES	UNIT	PER ACRE	--- YIELD --- TOTAL	PER UNIT	--- VALUE OF CROPS --- PER ACRE	TOTAL
	CEREALS							
51	BARLEY	1,015	BU	72.00	73,080	2.50	180.00	182,700
52	CORN		BU					
53	OATS		CWT					
54	RICE		BU					
56	SORGHUMS (SORGO, KAFFIR, ETC.)	50	BU	65.00	3,250	3.20	208.00	10,400
57	WHEAT		CWT				181.31	193,100
58	OTHER CEREALS	1,065						
59	TOTAL CEREALS							
	FORAGE							
61	ALFALFA HAY	1,300	TON	5.00	6,500	65.00	325.00	422,500
62	OTHER HAY	50	TON	2.00	100	30.00	60.00	3,000
63	IRRIGATED PASTURE		AUM					
65	SILAGE OR ENSILAGE	150	TON	20.00	3,000	20.00	490.00	60,000
66	CROP RESIDUE- BEET TOPS		TON					
67	STUBBLE, STALKS, ETC.		AUM					
68	STRAW (ALL KINDS)		TON					
70	OTHER FORAGE	1,500	TON				323.67	485,500
71	TOTAL FORAGE							
	MISC. FIELD CROP							
81	BEANS, DRY AND EDIBLE		CWT					
82	COTTON, LINT (UPLAND)		BALE					
83	COTTON, SEED (UPLAND)		TON					
84	COTTON, LINT (AM.PIMA)		BALE					
85	COTTON, SEED (AM.PIMA)		TON					
86	HOPS		TON					
87	PEPPERMINT		LB					
88	SPEARMINT		LB					
89	SUGAR BEETS		TON					
90	SOYBEANS		BU					
91	OTHER MISC. FIELD CROPS		TON					
92	TOTAL MISC. FIELD CROPS							

CROP PRODUCTION

ITEM	CROPS HARVESTED IN IRRIGATION ROTATION	ACRES	UNIT	PER ACRE	--- YIELD --- TOTAL	PER UNIT	--- VALUE OF CROPS --- PER ACRE	TOTAL
	VEGETABLES							
101	ASPARAGUS		CWT					
102	BEANS (PROCESSING)		TON					
103	BEANS (FRESH MARKET)		CWT					
104	BROCCOLI		CWT					
105	CABBAGE		CWT					
106	CARROTS		CWT					
107	CAULIFLOWER		CWT					
108	CELERY		TON					
109	CORN, SWEET (PROCESSING)		CWT					
110	CORN, SWEET (FRESH MARKET)		CWT					
111	CUCUMBERS		CWT					
112	GREENS (KALE, ETC.)		CWT					
113	LETTUCE		CWT					
114	MELONS - CANTALOUPE, ETC.		CWT					
115	HONEY BALL, HONEYDEW, ETC.		CWT					
116	WATERMELON		CWT					
117	ONIONS, DRY		CWT					
118	ONIONS, GREEN		TON					
119	PEAS, GREEN (PROCESSING)		CWT					
120	PEAS, GREEN (FRESH MARKET)		CWT					
121	PEPPERS (ALL KINDS)		CWT					
122	POTATOES, EARLY		CWT					
123	POTATOES, LATE		CWT					
124	SQUASH		TON					
125	TOMATOES (CANNING)		CWT					
126	TOMATOES (FRESH MARKET)		CWT					
127	OTHER VEGETABLES							
128	TOTAL VEGETABLES							
137	TOTAL NURSERY		M					
	SEEDS							
141	ALFALFA		CWT					
142	CLOVER (ALL KINDS)		CWT					
143	CORN		CWT					
144	GRASS (ALL KINDS)		CWT					
145	LETTUCE		CWT					
146	ONION		CWT					
147	PEA		CWT					
148	POTATO (ALL KINDS)		CWT					
149	SUGAR BEET		CWT					
150	OTHER SEED							
151	TOTAL SEEDS							
	FRUITS							
161	APPLES		TON					
162	APRICOTS		TON					
163	BERRIES (ALL KINDS)		CWT					
164	CHERRIES		TON					
165	CITRUS- GRAPEFRUIT		CWT					
166	LEMONS AND LIMES		CWT					
167	ORANGES AND TANGERINES		TON					
168	DATES		TON					
169	GRAPES, TABLE		TON					
170	GRAPES, OTHER		TON					
171	OLIVES		TON					
172	PEACHES		TON					
173	PEARS		TON					
174	PRUNES AND PLUMS		TON					
175	OTHER FRUITS							
176	TOTAL FRUITS							
	NUTS							
181	ALMONDS		TON					
182	PECANS		CWT					
183	WALNUTS		TON					
184	OTHER NUTS		TON					
186	TOTAL NUTS						360.00	25,500
191	FAMILY GARDENS AND ORCHARDS	80	VAL					707,400
192	TOTAL ALL CROPS	2,645						
193	LESS MULTIPLE CROPPED						267.46	707,400
194	TOTAL HARVESTED CROPLAND AND PASTURE	2,645						

CROP PRODUCTION REPORT 1984

PROJECT AND SUBDIVISION OGDEN RIVER
STATE UTAH
TYPE OF SERVICE SUPPLEMENTAL

REGION UC

ACREAGE SUMMARY

		CLASS 1-4	CLASS 5	TOTAL
	LANDS IN IRRIGATION ROTATION (ACRES)			
11	HARVESTED CROPLAND AND PASTURE (EQ LINE 194)	13,951		13,951
12	CROPLAND NOT HARVESTED AND SOIL BUILDING	15		15
13	ACRES IRRIGATED (LINES 11 AND 12)	13,966		13,966
14	DRY CROPPED, FALLOW, OR IDLE	2,432		2,432
15	TOTAL AREA IN IRRIGATION ROTATION (LINES 13 AND 14)	16,398		16,398
	LANDS NOT IN IRRIGATION ROTATION (ACRES)			
16	DRY CROPPED, IDLE, FALLOW OR GRAZED	643		643
17	FARMSTEADS, ROADS, DITCHES, DRAINS	643		643
18	TOTAL AREA NOT IN IRRIGATION ROTATION (LINES 16 AND 17)	7,370		7,370
19	URBAN AND SUBURBAN LANDS	24,611		24,611
20	TOTAL IRRIGABLE AREA FOR SERVICE (LINES 15 AND 18 AND 19)			190
21	TOTAL IRRIGABLE AREA NOT FOR SERVICE			24,801
22	TOTAL IRRIGABLE AREA (LINES 20 AND 21)			
23	CLASS 6 - TEMPORARILY IRRIGATED			

CROP VALUE SUMMARY

31	GROSS CROP VALUE (EQ LINE 194)			10,751,864
	ADDITIONAL REVENUE-			
33	FEDERAL ASCS PAYMENTS	TOTAL $	143,640	
34	SUGAR PROGRAMS	TOTAL $		
35	TOTAL ADDITIONAL REVENUE (LINES 33 AND 34)			143,640
36	TOTAL VALUE (LINES 31 AND 35)			10,895,504
37	TOTAL IRRIGATED ACREAGE (EQ LINE 13)			13,966
38	AVERAGE VALUE PER IRRIGATED ACRE (LINES 36 / 37)			780.14

NUMBER OF FARMS AND POPULATION

		NO OF FARMS OPER. UNITS	IRRG. ACRES FOR SERVICE	POPULATION
41	FULL TIME FARMS	60	10,612	231
42	PART TIME FARMS	89	6,628	383
43	URBAN AND SUBURBAN LANDS (ACRES EQ LINE 19)		7,370	76,030
44	TOTAL (ACRES FROM LINE 20)	149	24,611	76,644

CROP PRODUCTION

ITEM	CROPS HARVESTED IN IRRIGATION ROTATION	ACRES	UNIT	--- YIELD --- PER ACRE	TOTAL	PER UNIT	--- VALUE OF CROPS --- PER ACRE	TOTAL
	CEREALS							
51	BARLEY	288	BU	70.00	20,160	2.82	197.40	56,862
52	CORN		BU					
53	OATS	203	BU	60.00	12,180	1.95	117.00	23,751
54	RICE		CWT					
56	SORGHUMS (SORGO, KAFFIR, ETC.)		BU					
57	WHEAT	548	BU	55.00	30,140	3.80	209.00	114,532
58	OTHER CEREALS		CWT					
59	TOTAL CEREALS	1,039					187.61	195,135
	FORAGE							
61	ALFALFA HAY	6,140	TON	3.60	22,104	65.00	234.00	1,436,760
62	OTHER HAY	1,746	TON	3.40	5,936	80.00	204.00	350,184
63	IRRIGATED PASTURE	795	AUM	6.00	4,770	12.00	72.00	57,240
66	SILAGE OR ENSILAGE	981	TON	18.00	18,069	21.00	300.00	379,448
66	CROP RESIDUE- BEET TOPS		TON					
67	STUBBLE, STALKS, ETC.		AUM					
68	STRAW (ALL KINDS)		TON					
70	OTHER FORAGE		TON					
71	TOTAL FORAGE	9,632					231.48	2,229,633
	MISC. FIELD CROP							
81	BEANS, DRY AND EDIBLE		CWT					
82	COTTON, LINT (UPLAND)		BALE					
83	COTTON, SEED (UPLAND)		TON					
84	COTTON, LINT (AM PIMA)		BALE					
85	COTTON, SEED (AM PIMA)		TON					
86	HOPS		TON					
87	PEPPERMINT		LB					
88	SPEARMINT		LB					
89	SUGAR BEETS		TON					
90	SOYBEANS		BU					
91	OTHER MISC. FIELD CROPS		TON					
92	TOTAL MISC. FIELD CROPS							

CROP PRODUCTION

ITEM	CROPS HARVESTED IN IRRIGATION ROTATION	ACRES	UNIT	--- YIELD --- PER ACRE	TOTAL	PER UNIT	--- VALUE OF CROPS --- PER ACRE	TOTAL
	VEGETABLES							
101	ASPARAGUS		CWT					
102	BEANS (PROCESSING)		TON					
103	BEANS (FRESH MARKET)		CWT					
104	BROCCOLI		CWT					
105	CABBAGE		CWT					
106	CARROTS		CWT					
107	CAULIFLOWER		CWT					
108	CELERY		CWT					
109	CORN, SWEET (PROCESSING)		TON					
110	CORN, SWEET (FRESH MARKET)	290	CWT	26.00	7,540	24.00	624.00	180,960
111	CUCUMBERS	35	CWT	25.71	900	22.67	568.00	20,580
112	GREENS (KALE, ETC.)		CWT					
113	LETTUCE		CWT					
114	MELONS - CANTALOUPE, ETC.	35	CWT	150.00	5,250	12.00	1,800.00	63,000
115	HONEY BALL, HONEYDEW, ETC	15	CWT	78.00	1,170	9.00	702.00	10,530
116	WATERMELON	35	CWT	122.00	4,270	10.00	1,220.00	42,700
117	ONIONS, DRY		CWT					
118	ONIONS, GREEN		CWT					
119	PEAS, GREEN (PROCESSING)		TON					
120	PEAS, GREEN (FRESH MARKET)		CWT					
121	PEPPERS (ALL KINDS)		CWT					
122	POTATOES, EARLY	10	CWT	218.00	2,180	12.00	2,616.00	26,160
123	POTATOES, LATE	70	CWT	240.00	16,800	11.00	2,640.00	184,600
124	SQUASH	60	CWT	52.00	3,120	9.00	468.00	28,080
125	TOMATOES (CANNING)	86	TON	36.19	3,112	10.76	389.40	33,488
126	TOMATOES (FRESH MARKET)	245	CWT	37.00	9,065	14.00	518.00	126,910
127	OTHER VEGETABLES		CWT					
128	TOTAL VEGETABLES	881					814.08	717,808
137	TOTAL NURSERY		M					
	SEEDS							
141	ALFALFA		CWT					
142	CLOVER (ALL KINDS)		CWT					
143	CORN		CWT					
144	GRASS (ALL KINDS)		CWT					
145	LETTUCE		CWT					
146	ONION		CWT					
147	PEA		CWT					
148	POTATO (ALL KINDS)		CWT					
149	SUGAR BEET		CWT					
150	OTHER SEED		CWT					
151	TOTAL SEEDS							
	FRUITS							
161	APPLES	375	TON	18.00	6,750	320.00	5,760.00	2,160,000
162	APRICOTS	162	TON	5.00	810	405.00	2,025.00	328,050
163	BERRIES (ALL KINDS)	30	CWT	12.33	370	256.95	3,156.67	94,700
164	CHERRIES	316	TON	5.00	1,580	650.00	3,250.00	1,027,000
165	CITRUS- GRAPEFRUIT		CWT					
166	LEMONS AND LIMES		CWT					
167	ORANGES AND TANGERINES		CWT					
168	DATES		TON					
169	GRAPES, TABLE	25	TON	3.00	76	540.00	1,620.00	40,500
170	GRAPES, OTHER		TON					
171	OLIVES		TON					
172	PEACHES	902	TON	8.20	7,396	420.02	3,444.00	3,106,488
173	PEARS	50	TON	7.00	350	500.00	3,500.00	175,000
174	PRUNES AND PLUMS	20	TON	7.00	140	210.00	1,470.00	29,400
175	OTHER FRUITS		TON					
176	TOTAL FRUITS	1,880					2,702.73	6,961,138
	NUTS							
181	ALMONDS		TON					
182	PECANS		CWT					
183	WALNUTS		TON					
184	OTHER NUTS		TON					
185	TOTAL NUTS							
191	FAMILY GARDENS AND ORCHARDS	519	VAL				1,250.00	648,750
192	TOTAL ALL CROPS	13,951						10,751,864
193	LESS MULTIPLE CROPPED							
194	TOTAL HARVESTED CROPLAND AND PASTURE	13,951					770.99	10,751,864

CROP PRODUCTION REPORT 1984

REGION UC

PROJECT AND SUBDIVISION: PAONIA
STATE: COLORADO
TYPE OF SERVICE: SUPPLEMENTAL

ACREAGE SUMMARY

		CLASS 1-4	CLASS 5	TOTAL
	LANDS IN IRRIGATION ROTATION (ACRES)	9,954		9,954
11	HARVESTED CROPLAND AND PASTURE (EQ. LINE 194)	699		699
12	CROPLAND NOT HARVESTED AND SOIL BUILDING	10,653		10,653
13	ACRES IRRIGATED (LINES 11 AND 12)	1,694		1,694
14	DRY CROPPED, FALLOW, OR IDLE	12,347		12,347
15	TOTAL AREA IN IRRIGATION ROTATION (LINES 13 AND 14)			
	LANDS NOT IN IRRIGATION ROTATION (ACRES)	2,043		2,043
16	DRY CROPPED, IDLE, FALLOW OR GRAZED	617		617
17	FARMSTEADS, ROADS, DITCHES, DRAINS	2,660		2,660
18	TOTAL AREA NOT IN IRRIGATION ROTATION (LINES 16 AND 17)	293		293
19	URBAN AND SUBURBAN LANDS	15,300		15,300
20	TOTAL IRRIGABLE AREA FOR SERVICE (LINES 15 AND 18 AND 19)			15,300
21	TOTAL IRRIGABLE AREA NOT FOR SERVICE			
22	TOTAL IRRIGABLE AREA (LINES 20 AND 21)			
23	CLASS 6 - TEMPORARILY IRRIGATED			

CROP VALUE SUMMARY

31	GROSS CROP VALUE (EQ LINE 194)		5,404,970
	ADDITIONAL REVENUE-		
33	FEDERAL ASCS PAYMENTS	TOTAL $	
34	SUGAR PROGRAMS	TOTAL $	
35	TOTAL ADDITIONAL REVENUE (LINES 33 AND 34)		5,404,970
36	TOTAL VALUE (LINES 31 AND 35)		10,653
37	TOTAL IRRIGATED ACREAGE (EQ LINE 13)		507.37
38	AVERAGE VALUE PER IRRIGATED ACRE (LINES 36 / 37)		

NUMBER OF FARMS AND POPULATION

		NO OF FARMS OPER. UNITS	IRRG. ACRES FOR SERVICE	POPULATION
41	FULL TIME FARMS	15	2,400	38
42	PART TIME FARMS	344	12,607	667
43	URBAN AND SUBURBAN LANDS (ACRES EQ LINE 19)		293	2,700
44	TOTAL (ACRES FROM LINE 20)	359	15,300	3,505

CROP PRODUCTION

ITEM	CROPS HARVESTED IN IRRIGATION ROTATION	ACRES	UNIT	--- YIELD --- PER ACRE	TOTAL	--- VALUE OF CROPS --- PER UNIT	PER ACRE	TOTAL
	CEREALS							
61	BARLEY	184	BU	95.00	16,430	2.75	261.24	50,680
62	CORN	187	BU	94.97	17,760	2.60	246.95	46,180
63	OATS	123	BU	70.00	8,610	1.85	129.51	15,930
64	RICE		CWT					
65	SORGHUMS (SORGO, KAFFIR, ETC.)		BU					
66	WHEAT		BU				223.79	112,790
67	OTHER CEREALS	604	CWT					
68	TOTAL CEREALS							771,120
	FORAGE							60,500
61	ALFALFA HAY	2,780	TON	3.40	12,850	60.01	204.00	99,180
62	OTHER HAY	550	TON	2.20	1,210	50.00	110.00	150,680
63	IRRIGATED PASTURE	3,241	AUM	3.40	11,020	9.00	30.60	
65	SILAGE OR ENSILAGE	264	TON	27.01	6,860	21.99	594.02	
66	CROP RESIDUE- BEET TOPS		TON					
67	STUBBLE, STALKS, ETC		AUM					
68	STRAW (ALL KINDS)		TON					
70	OTHER FORAGE		TON				138.23	1,081,680
71	TOTAL FORAGE	7,825						
	MISC. FIELD CROP							
61	BEANS, DRY AND EDIBLE		CWT					
62	COTTON, LINT (UPLAND)		BALE					
63	COTTON, SEED (UPLAND)		TON					
64	COTTON, LINT (AM PIMA)		BALE					
65	COTTON, SEED (AM PIMA)		TON					
66	HOPS		TON					
67	PEPPERMINT		LB					
68	SPEARMINT		LB					
69	SUGAR BEETS		TON					
90	SOYBEANS		BU					
91	OTHER MISC. FIELD CROPS		TON					
92	TOTAL MISC. FIELD CROPS							

CROP PRODUCTION

ITEM	CROPS HARVESTED IN IRRIGATION ROTATION	ACRES	UNIT	--- YIELD --- PER ACRE	TOTAL	--- VALUE OF CROPS --- PER UNIT	PER ACRE	TOTAL
	VEGETABLES		CWT					
101	ASPARAGUS		TON					
102	BEANS (PROCESSING)		CWT					
103	BEANS (FRESH MARKET)		CWT					
104	BROCCOLI		CWT					
106	CABBAGE		CWT					
106	CARROTS		CWT					
107	CAULIFLOWER		TON					
108	CELERY		CWT					
109	CORN, SWEET (PROCESSING)		CWT					
110	CORN, SWEET (FRESH MARKET)		CWT					
111	CUCUMBERS		CWT					
112	GREENS (KALE, ETC.)		CWT					
113	LETTUCE		CWT					
114	MELONS - CANTALOUPE, ETC.		CWT					
115	HONEY BALL, HONEYDEW, ETC		CWT					
116	WATERMELON		CWT					
117	ONIONS, DRY		TON					
118	ONIONS, GREEN		CWT					
119	PEAS, GREEN (PROCESSING)		CWT					
120	PEAS, GREEN (FRESH MARKET)		CWT					
121	PEPPERS (ALL KINDS)		CWT					
122	POTATOES, EARLY		CWT					
123	POTATOES, LATE		TON					
124	SQUASH		CWT					
125	TOMATOES (CANNING)		CWT					
126	TOMATOES (FRESH MARKET)							
127	OTHER VEGETABLES		M					
128	TOTAL VEGETABLES							
137	TOTAL NURSERY							
	SEEDS		CWT					
141	ALFALFA		CWT					
142	CLOVER (ALL KINDS)		CWT					
143	CORN		CWT					
144	GRASS (ALL KINDS)		CWT					
145	LETTUCE		CWT					
146	ONION		CWT					
147	PEA		CWT					
148	POTATO (ALL KINDS)		CWT					
149	SUGAR BEET							
160	OTHER SEED							
161	TOTAL SEEDS							
	FRUITS	1,311	TON	13.50	17,700	199.98	2,700.00	3,539,700
161	APPLES		TON					
162	APRICOTS		CWT					162,500
163	BERRIES (ALL KINDS)	61	TON	2.61	163	986.73	2,600.00	
164	CHERRIES		CWT					
165	CITRUS- GRAPEFRUIT		CWT					600
166	LEMONS AND LIMES		TON	2	300.00	600.00		
167	ORANGES AND TANGERINES	1	TON	2.00				
168	DATES		TON					227,200
169	GRAPES, TABLE		TON		568	400.00	3,200.00	250,000
170	GRAPES, OTHER	71	TON	8.00	1,000	250.00	2,500.00	
171	OLIVES	100	TON	10.00				
172	PEACHES		TON				2,700.78	4,170,000
173	PEARS		TON					
174	PRUNES AND PLUMS	1,544						
176	OTHER FRUITS							
176	TOTAL FRUITS							
	NUTS		TON					
181	ALMONDS		CWT					
182	PECANS		TON					
183	WALNUTS		TON					
184	OTHER NUTS						800.00	40,500
185	TOTAL NUTS							
191	FAMILY GARDENS AND ORCHARDS	61	VAL					5,404,970
192	TOTAL ALL CROPS	9,954					542.99	5,404,970
193	LESS MULTIPLE CROPPED							
194	TOTAL HARVESTED CROPLAND AND PASTURE	9,954						

CROP PRODUCTION REPORT 1984

PROJECT AND SUBDIVISION: PINE RIVER
STATE: COLORADO
TYPE OF SERVICE: SUPPLEMENTAL

REGION UC

ACREAGE SUMMARY

		CLASS 1-4	CLASS 5	TOTAL
	LANDS IN IRRIGATION ROTATION (ACRES)			
11	HARVESTED CROPLAND AND PASTURE (EQ LINE 194)			
12	CROPLAND NOT HARVESTED AND SOIL BUILDING			
13	ACRES IRRIGATED (LINES 11 AND 12)			
14	DRY CROPPED, FALLOW, OR IDLE			
15	TOTAL AREA IN IRRIGATION ROTATION (LINES 13 AND 14)			
	LANDS NOT IN IRRIGATION ROTATION (ACRES)			
16	DRY CROPPED, IDLE, FALLOW OR GRAZED	36,692		36,692
17	FARMSTEADS, ROADS, DITCHES, DRAINS	1,488		1,488
18	TOTAL AREA NOT IN IRRIGATION ROTATION (LINES 16 AND 17)	38,180		38,180
19	URBAN AND SUBURBAN LANDS	3,100		3,100
20	TOTAL IRRIGABLE AREA FOR SERVICE (LINES 15 AND 18 AND 19)	41,280		41,280
21	TOTAL IRRIGABLE AREA NOT FOR SERVICE			
22	TOTAL IRRIGABLE AREA (LINES 20 AND 21)			41,280
23	CLASS 6 - TEMPORARILY IRRIGATED			41,280

CROP VALUE SUMMARY

31	GROSS CROP VALUE (EQ LINE 194)		
	ADDITIONAL REVENUE-		
33	FEDERAL ASCS PAYMENTS	TOTAL $	
34	SUGAR PROGRAMS	TOTAL $	
35	TOTAL ADDITIONAL REVENUE (LINES 33 AND 34)		
36	TOTAL VALUE (LINES 31 AND 35)		
37	TOTAL IRRIGATED ACREAGE (EQ LINE 13)		
38	AVERAGE VALUE PER IRRIGATED ACRE (LINES 36 / 37)		

NUMBER OF FARMS AND POPULATION

		NO OF FARMS OPER. UNITS	IRRG. ACRES FOR SERVICE	POPULATION
41	FULL TIME FARMS	195	29,773	477
42	PART TIME FARMS	186	8,407	408
43	URBAN AND SUBURBAN LANDS (ACRES EQ LINE 19)		3,100	1,900
44	TOTAL (ACRES FROM LINE 20)	381	41,280	2,786

CROP PRODUCTION

ITEM	CROPS HARVESTED IN IRRIGATION ROTATION	ACRES	YIELD UNIT	YIELD PER ACRE	YIELD TOTAL	VALUE OF CROPS PER UNIT	VALUE OF CROPS PER ACRE	VALUE OF CROPS TOTAL
	CEREALS							
51	BARLEY		BU					
52	CORN		BU					
53	OATS		BU					
54	RICE		CWT					
56	SORGHUMS (SORGO, KAFFIR, ETC.)		BU					
57	WHEAT		BU					
58	OTHER CEREALS		CWT					
59	TOTAL CEREALS							
	FORAGE							
61	ALFALFA HAY		TON					
62	OTHER HAY		TON					
63	IRRIGATED PASTURE		AUM					
65	SILAGE OR ENSILAGE		TON					
66	CROP RESIDUE- BEET TOPS		TON					
67	STUBBLE, STALKS, ETC.		AUM					
68	STRAW (ALL KINDS)		TON					
70	OTHER FORAGE		TON					
71	TOTAL FORAGE							
	MISC. FIELD CROP							
81	BEANS, DRY AND EDIBLE		CWT					
82	COTTON, LINT (UPLAND)		BALE					
83	COTTON, SEED (UPLAND)		TON					
84	COTTON, LINT (AM.PIMA)		BALE					
85	COTTON, SEED (AM.PIMA)		TON					
86	HOPS		TON					
87	PEPPERMINT		LB					
88	SPEARMINT		LB					
89	SUGAR BEETS		TON					
90	SOYBEANS		BU					
91	OTHER MISC. FIELD CROPS		TON					
92	TOTAL MISC. FIELD CROPS							

CROP PRODUCTION

ITEM	CROPS HARVESTED IN IRRIGATION ROTATION	ACRES	YIELD UNIT	YIELD PER ACRE	YIELD TOTAL	VALUE OF CROPS PER UNIT	VALUE OF CROPS PER ACRE	VALUE OF CROPS TOTAL
	VEGETABLES							
101	ASPARAGUS		CWT					
102	BEANS (PROCESSING)		TON					
103	BEANS (FRESH MARKET)		CWT					
104	BROCCOLI		CWT					
105	CABBAGE		CWT					
106	CARROTS		CWT					
107	CAULIFLOWER		CWT					
108	CELERY		CWT					
109	CORN, SWEET (PROCESSING)		TON					
110	CORN, SWEET (FRESH MARKET)		CWT					
111	CUCUMBERS		CWT					
112	GREENS (KALE, ETC.)		CWT					
113	LETTUCE		CWT					
114	MELONS - CANTALOUPE, ETC.		CWT					
115	HONEY BALL, HONEYDEW, ETC.		CWT					
116	WATERMELON		CWT					
117	ONIONS, DRY		CWT					
118	ONIONS, GREEN		CWT					
119	PEAS, GREEN (PROCESSING)		TON					
120	PEAS, GREEN (FRESH MARKET)		CWT					
121	PEPPERS (ALL KINDS)		CWT					
122	POTATOES, EARLY		CWT					
123	POTATOES, LATE		CWT					
124	SQUASH		CWT					
125	TOMATOES (CANNING)		TON					
126	TOMATOES (FRESH MARKET)		CWT					
127	OTHER VEGETABLES		CWT					
128	TOTAL VEGETABLES							
137	TOTAL NURSERY		M					
	SEEDS							
141	ALFALFA		CWT					
142	CLOVER (ALL KINDS)		CWT					
143	CORN		CWT					
144	GRASS (ALL KINDS)		CWT					
145	LETTUCE		CWT					
146	ONION		CWT					
147	PEA		CWT					
148	POTATO (ALL KINDS)		CWT					
149	SUGAR BEET		CWT					
150	OTHER SEED		CWT					
161	TOTAL SEEDS							
	FRUITS							
161	APPLES		TON					
162	APRICOTS		TON					
163	BERRIES (ALL KINDS)		CWT					
164	CHERRIES		TON					
165	CITRUS- GRAPEFRUIT		CWT					
166	LEMONS AND LIMES		CWT					
167	ORANGES AND TANGERINES		CWT					
168	DATES		TON					
169	GRAPES, TABLE		TON					
170	GRAPES, OTHER		TON					
171	OLIVES		TON					
172	PEACHES		TON					
173	PEARS		TON					
174	PRUNES AND PLUMS		TON					
175	OTHER FRUITS		TON					
176	TOTAL FRUITS							
	NUTS							
181	ALMONDS		TON					
182	PECANS		CWT					
183	WALNUTS		TON					
184	OTHER NUTS		TON					
185	TOTAL NUTS							
191	FAMILY GARDENS AND ORCHARDS		VAL					
192	TOTAL ALL CROPS							
193	LESS MULTIPLE CROPPED							
194	TOTAL HARVESTED CROPLAND AND PASTURE							

CROP PRODUCTION REPORT 1984

REGION UC

PROJECT AND SUBDIVISION: PINE RIVER
STATE: NEW MEXICO
TYPE OF SERVICE: TEMPORARY

ACREAGE SUMMARY

		CLASS 1-4	CLASS 6	TOTAL
	LANDS IN IRRIGATION ROTATION (ACRES)			
11	HARVESTED CROPLAND AND PASTURE (EQ LINE 194)			
12	CROPLAND NOT HARVESTED AND SOIL BUILDING			
13	ACRES IRRIGATED (LINES 11 AND 12)			
14	DRY CROPPED, FALLOW, OR IDLE			
15	TOTAL AREA IN IRRIGATION ROTATION (LINES 13 AND 14)			
	LANDS NOT IN IRRIGATION ROTATION (ACRES)			
16	DRY CROPPED, IDLE, FALLOW OR GRAZED	416		416
17	FARMSTEADS, ROADS, DITCHES, DRAINS	416		416
18	TOTAL AREA NOT IN IRRIGATION ROTATION (LINES 16 AND 17)	416		416
19	URBAN AND SUBURBAN LANDS			
20	TOTAL IRRIGABLE AREA FOR SERVICE (LINES 15 AND 18 AND 19)	416		416
21	TOTAL IRRIGABLE AREA NOT FOR SERVICE			416
22	TOTAL IRRIGABLE AREA (LINES 20 AND 21)			
23	CLASS 6 - TEMPORARILY IRRIGATED			

CROP VALUE SUMMARY

31	GROSS CROP VALUE (EQ LINE 194)	
	ADDITIONAL REVENUE-	
33	FEDERAL ASCS PAYMENTS	TOTAL $
34	SUGAR PROGRAMS	TOTAL $
35	TOTAL ADDITIONAL REVENUE (LINES 33 AND 34)	
36	TOTAL VALUE (LINES 31 AND 35)	
37	TOTAL IRRIGATED ACREAGE (EQ LINE 13)	
38	AVERAGE VALUE PER IRRIGATED ACRE (LINES 36 / 37)	

NUMBER OF FARMS AND POPULATION

		NO OF FARMS OPER. UNITS	IRRG. ACRES FOR SERVICE	POPULATION
41	FULL TIME FARMS	1	416	2
42	PART TIME FARMS			
43	URBAN AND SUBURBAN LANDS (ACRES EQ LINE 19)			
44	TOTAL (ACRES FROM LINE 20)	1	416	2

CROP PRODUCTION

ITEM	CROPS HARVESTED IN IRRIGATION ROTATION	ACRES	UNIT	YIELD PER ACRE	YIELD TOTAL	VALUE PER UNIT	VALUE PER ACRE	VALUE TOTAL
	CEREALS							
51	BARLEY		BU					
52	CORN		BU					
53	OATS		BU					
54	RICE		CWT					
56	SORGHUMS (SORGO, KAFFIR, ETC.)		BU					
57	WHEAT		BU					
58	OTHER CEREALS		CWT					
59	TOTAL CEREALS							
	FORAGE							
61	ALFALFA HAY		TON					
62	OTHER HAY		TON					
63	IRRIGATED PASTURE		AUM					
65	SILAGE OR ENSILAGE		TON					
66	CROP RESIDUE- BEET TOPS		TON					
67	STUBBLE, STALKS, ETC.		AUM					
68	STRAW (ALL KINDS)		TON					
70	OTHER FORAGE		TON					
71	TOTAL FORAGE							
	MISC. FIELD CROP							
81	BEANS, DRY AND EDIBLE		CWT					
82	COTTON, LINT (UPLAND)		BALE					
83	COTTON, SEED (UPLAND)		TON					
84	COTTON, LINT (AM.PIMA)		BALE					
85	COTTON, SEED (AM.PIMA)		TON					
86	HOPS		TON					
87	PEPPERMINT		LB					
88	SPEARMINT		LB					
89	SUGAR BEETS		TON					
90	SOYBEANS		BU					
91	OTHER MISC. FIELD CROPS		TON					
92	TOTAL MISC. FIELD CROPS							

CROP PRODUCTION

ITEM	CROPS HARVESTED IN IRRIGATION ROTATION	ACRES	UNIT	YIELD PER ACRE	YIELD TOTAL	VALUE PER UNIT	VALUE PER ACRE	VALUE TOTAL
	VEGETABLES							
101	ASPARAGUS		CWT					
102	BEANS (PROCESSING)		TON					
103	BEANS (FRESH MARKET)		CWT					
104	BROCCOLI		CWT					
105	CABBAGE		CWT					
106	CARROTS		CWT					
107	CAULIFLOWER		CWT					
108	CELERY		CWT					
109	CORN, SWEET (PROCESSING)		TON					
110	CORN, SWEET (FRESH MARKET)		CWT					
111	CUCUMBERS		CWT					
112	GREENS (KALE, ETC.)		CWT					
113	LETTUCE		CWT					
114	MELONS - CANTALOUPE, ETC.		CWT					
115	HONEY BALL, HONEYDEW, ETC.		CWT					
116	WATERMELON		CWT					
117	ONIONS, DRY		CWT					
118	ONIONS, GREEN		CWT					
119	PEAS, GREEN (PROCESSING)		TON					
120	PEAS, GREEN (FRESH MARKET)		CWT					
121	PEPPERS (ALL KINDS)		CWT					
122	POTATOES, EARLY		CWT					
123	POTATOES, LATE		CWT					
124	SQUASH		CWT					
125	TOMATOES (CANNING)		TON					
126	TOMATOES (FRESH MARKET)		CWT					
127	OTHER VEGETABLES		CWT					
128	TOTAL VEGETABLES							
137	TOTAL NURSERY		M					
	SEEDS							
141	ALFALFA		CWT					
142	CLOVER (ALL KINDS)		CWT					
143	CORN		CWT					
144	GRASS (ALL KINDS)		CWT					
145	LETTUCE		CWT					
146	ONION		CWT					
147	PEA		CWT					
148	POTATO (ALL KINDS)		CWT					
149	SUGAR BEET		CWT					
150	OTHER SEED		CWT					
151	TOTAL SEEDS							
	FRUITS							
161	APPLES		TON					
162	APRICOTS		TON					
163	BERRIES (ALL KINDS)		CWT					
164	CHERRIES		TON					
165	CITRUS- GRAPEFRUIT		CWT					
166	LEMONS AND LIMES		CWT					
167	ORANGES AND TANGERINES		CWT					
168	DATES		TON					
169	GRAPES, TABLE		TON					
170	GRAPES, OTHER		TON					
171	OLIVES		TON					
172	PEACHES		TON					
173	PEARS		TON					
174	PRUNES AND PLUMS		TON					
175	OTHER FRUITS		TON					
176	TOTAL FRUITS							
	NUTS							
181	ALMONDS		TON					
182	PECANS		CWT					
183	WALNUTS		TON					
184	OTHER NUTS		TON					
185	TOTAL NUTS							
191	FAMILY GARDENS AND ORCHARDS		VAL					
192	TOTAL ALL CROPS							
193	LESS MULTIPLE CROPPED							
194	TOTAL HARVESTED CROPLAND AND PASTURE							

CROP PRODUCTION REPORT 1984

REGION UC

PROJECT AND SUBDIVISION: PINE RIVER INDIAN
STATE: COLORADO
TYPE OF SERVICE: SUPPLEMENTAL

ACREAGE SUMMARY

		CLASS 1-4	CLASS 6	TOTAL
	LANDS IN IRRIGATION ROTATION (ACRES)			
11	HARVESTED CROPLAND AND PASTURE (EQ LINE 194)			
12	CROPLAND NOT HARVESTED AND SOIL BUILDING			
13	ACRES IRRIGATED (LINES 11 AND 12)			
14	DRY CROPPED, FALLOW, OR IDLE			
15	TOTAL AREA IN IRRIGATION ROTATION (LINES 13 AND 14)			
	LANDS NOT IN IRRIGATION ROTATION (ACRES)			
16	DRY CROPPED, IDLE, FALLOW OR GRAZED	15,039		15,039
17	FARMSTEADS, ROADS, DITCHES, DRAINS	15,039		15,039
18	TOTAL AREA NOT IN IRRIGATION ROTATION (LINES 16 AND 17)	81		81
19	URBAN AND SUBURBAN LANDS	15,120		15,120
20	TOTAL IRRIGABLE AREA FOR SERVICE (LINES 15 AND 18 AND 19)			15,120
21	TOTAL IRRIGABLE AREA NOT FOR SERVICE			
22	TOTAL IRRIGABLE AREA (LINES 20 AND 21)			
23	CLASS 6 - TEMPORARILY IRRIGATED			

CROP VALUE SUMMARY

31	GROSS CROP VALUE (EQ LINE 194)	
	ADDITIONAL REVENUE-	
33	FEDERAL ASCS PAYMENTS	TOTAL $
34	SUGAR PROGRAMS	TOTAL $
35	TOTAL ADDITIONAL REVENUE (LINES 33 AND 34)	
36	TOTAL VALUE (LINES 31 AND 35)	
37	TOTAL IRRIGATED ACREAGE (EQ LINE 13)	
38	AVERAGE VALUE PER IRRIGATED ACRE (LINES 36 / 37)	

NUMBER OF FARMS AND POPULATION

		NO OF FARMS OPER. UNITS	IRRG. ACRES FOR SERVICE	POPULATION
41	FULL TIME FARMS	230	15,039	420
42	PART TIME FARMS		81	1,090
43	URBAN AND SUBURBAN LANDS (ACRES EQ LINE 19)	230	15,120	1,510
44	TOTAL (ACRES FROM LINE 20)			

CROP PRODUCTION

ITEM	CROPS HARVESTED IN IRRIGATION ROTATION	ACRES	UNIT	YIELD PER ACRE	YIELD TOTAL	VALUE PER UNIT	VALUE PER ACRE	VALUE TOTAL
	CEREALS							
51	BARLEY		BU					
52	CORN		BU					
53	OATS		BU					
54	RICE		CWT					
56	SORGHUMS (SORGO, KAFFIR, ETC.)		BU					
57	WHEAT		BU					
58	OTHER CEREALS		CWT					
59	TOTAL CEREALS							
	FORAGE							
61	ALFALFA HAY		TON					
62	OTHER HAY		TON					
63	IRRIGATED PASTURE		AUM					
65	SILAGE OR ENSILAGE		TON					
66	CROP RESIDUE- BEET TOPS		TON					
67	STUBBLE, STALKS, ETC.		AUM					
68	STRAW (ALL KINDS)		TON					
70	OTHER FORAGE		TON					
71	TOTAL FORAGE							
	MISC. FIELD CROP							
81	BEANS, DRY AND EDIBLE		CWT					
82	COTTON, LINT (UPLAND)		BALE					
83	COTTON, SEED (UPLAND)		TON					
84	COTTON, LINT (AM PIMA)		BALE					
85	COTTON, SEED (AM PIMA)		TON					
86	HOPS		TON					
87	PEPPERMINT		LB					
88	SPEARMINT		LB					
89	SUGAR BEETS		TON					
90	SOYBEANS		BU					
91	OTHER MISC. FIELD CROPS		TON					
92	TOTAL MISC. FIELD CROPS							

CROP PRODUCTION

ITEM	CROPS HARVESTED IN IRRIGATION ROTATION	ACRES	UNIT	YIELD PER ACRE	YIELD TOTAL	VALUE PER UNIT	VALUE PER ACRE	VALUE TOTAL
	VEGETABLES							
101	ASPARAGUS		CWT					
102	BEANS (PROCESSING)		TON					
103	BEANS (FRESH MARKET)		CWT					
104	BROCCOLI		CWT					
105	CABBAGE		CWT					
106	CARROTS		CWT					
107	CAULIFLOWER		CWT					
108	CELERY		TON					
109	CORN, SWEET (PROCESSING)		CWT					
110	CORN, SWEET (FRESH MARKET)		CWT					
111	CUCUMBERS		CWT					
112	GREENS (KALE, ETC.)		CWT					
113	LETTUCE		CWT					
114	MELONS - CANTALOUPE, ETC.		CWT					
115	HONEY BALL, HONEYDEW, ETC.		CWT					
116	WATERMELON		CWT					
117	ONIONS, DRY		CWT					
118	ONIONS, GREEN		TON					
119	PEAS, GREEN (PROCESSING)		CWT					
120	PEAS, GREEN (FRESH MARKET)		CWT					
121	PEPPERS (ALL KINDS)		CWT					
122	POTATOES, EARLY		CWT					
123	POTATOES, LATE		CWT					
124	SQUASH		TON					
125	TOMATOES (CANNING)		CWT					
126	TOMATOES (FRESH MARKET)		CWT					
127	OTHER VEGETABLES							
128	TOTAL VEGETABLES							
137	TOTAL NURSERY		#					
	SEEDS							
141	ALFALFA		CWT					
142	CLOVER (ALL KINDS)		CWT					
143	CORN		CWT					
144	GRASS (ALL KINDS)		CWT					
146	LETTUCE		CWT					
146	ONION		CWT					
147	PEA		CWT					
148	POTATO (ALL KINDS)		CWT					
149	SUGAR BEET		CWT					
150	OTHER SEED		CWT					
151	TOTAL SEEDS							
	FRUITS							
161	APPLES		TON					
162	APRICOTS		TON					
163	BERRIES (ALL KINDS)		CWT					
164	CHERRIES		TON					
165	CITRUS- GRAPEFRUIT		CWT					
166	LEMONS AND LIMES		CWT					
167	ORANGES AND TANGERINES		CWT					
168	DATES		TON					
169	GRAPES, TABLE		TON					
170	GRAPES, OTHER		TON					
171	OLIVES		TON					
172	PEACHES		TON					
173	PEARS		TON					
174	PRUNES AND PLUMS		TON					
175	OTHER FRUITS							
176	TOTAL FRUITS							
	NUTS							
181	ALMONDS		TON					
182	PECANS		CWT					
183	WALNUTS		TON					
184	OTHER NUTS		TON					
185	TOTAL NUTS							
191	FAMILY GARDENS AND ORCHARDS		VAL					
192	TOTAL ALL CROPS							
193	LESS MULTIPLE CROPPED							
194	TOTAL HARVESTED CROPLAND AND PASTURE							

CROP PRODUCTION REPORT 1984

REGION UC

PROJECT AND SUBDIVISION: PRESTON BENCH
STATE: IDAHO
TYPE OF SERVICE: SUPPLEMENTAL

ACREAGE SUMMARY

		CLASS 1-4	CLASS 6	TOTAL
	LANDS IN IRRIGATION ROTATION (ACRES)			
11	HARVESTED CROPLAND AND PASTURE (EQ. LINE 194)	5,196		5,196
12	CROPLAND NOT HARVESTED AND SOIL BUILDING	5,196		5,196
13	ACRES IRRIGATED (LINES 11 AND 12)			
14	DRY CROPPED, FALLOW, OR IDLE	5,196		5,196
15	TOTAL AREA IN IRRIGATION ROTATION (LINES 13 AND 14)			
	LANDS NOT IN IRRIGATION ROTATION (ACRES)			
16	DRY CROPPED, IDLE, FALLOW OR GRAZED	132		132
17	FARMSTEADS, ROADS, DITCHES, DRAINS	318		318
18	TOTAL AREA NOT IN IRRIGATION ROTATION (LINES 16 AND 17)	350		350
19	URBAN AND SUBURBAN LANDS	25		25
20	TOTAL IRRIGABLE AREA FOR SERVICE (LINES 15 AND 18 AND 19)	5,671		5,671
21	TOTAL IRRIGABLE AREA NOT FOR SERVICE			
22	TOTAL IRRIGABLE AREA (LINES 20 AND 21)			
23	CLASS 6 - TEMPORARILY IRRIGATED			

CROP VALUE SUMMARY

31	GROSS CROP VALUE (EQ LINE 194)		1,396,022
	ADDITIONAL REVENUE-	TOTAL $	
33	FEDERAL ASCS PAYMENTS	TOTAL $	
34	SUGAR PROGRAMS		
35	TOTAL ADDITIONAL REVENUE (LINES 33 AND 34)		1,396,022
36	TOTAL VALUE (LINES 31 AND 35)		5,196
37	TOTAL IRRIGATED ACREAGE (EQ LINE 13)		268.48
38	AVERAGE VALUE PER IRRIGATED ACRE (LINES 36 / 37)		

NUMBER OF FARMS AND POPULATION

		NO OF FARMS OPER. UNITS	IRRG ACRES FOR SERVICE	POPULATION
41	FULL TIME FARMS	41	3,390	172
42	PART TIME FARMS	123	2,156	442
43	URBAN AND SUBURBAN LANDS (ACRES EQ LINE 19)		25	402
44	TOTAL (ACRES FROM LINE 20)	164	5,671	1,016

CROP PRODUCTION

ITEM	CROPS HARVESTED IN IRRIGATION ROTATION	ACRES	UNIT	PER ACRE	YIELD TOTAL	PER UNIT	VALUE OF CROPS PER ACRE	VALUE OF CROPS TOTAL
	CEREALS							
51	BARLEY	1,292	BU	77.10	99,613	2.50	192.75	249,033
52	CORN	16	BU	63.88	1,022	3.65	233.13	3,730
53	OATS		CWT					
54	RICE		BU				251.30	80,294
56	SORGHUMS (SORGO, KAFFIR, ETC.)	347	BU	71.20	24,706	3.26		
57	WHEAT		CWT				201.24	333,067
58	OTHER CEREALS	1,655						
59	TOTAL CEREALS						306.00	707,476
	FORAGE						254.40	39,432
61	ALFALFA HAY	2,297	TON	4.60	10,566	66.96	73.48	33,285
62	OTHER HAY	155	TON	4.10	636	62.00	406.89	200,511
63	IRRIGATED PASTURE	453	AUM	7.10	3,216	10.35		
65	SILAGE OR ENSILAGE	494	TON	19.80	9,781	20.50		
66	CROP RESIDUE- BEET TOPS		AUM					
67	STUBBLE, STALKS, ETC.		TON					
68	STRAW (ALL KINDS)		TON				268.53	980,704
70	OTHER FORAGE	3,399						
71	TOTAL FORAGE							
	MISC. FIELD CROP							
81	BEANS, DRY AND EDIBLE		CWT					
82	COTTON, LINT (UPLAND)		BALE					
83	COTTON, SEED (UPLAND)		TON					
84	COTTON, LINT (AM PIMA)		BALE					
85	COTTON, SEED (AM PIMA)		TON					
86	HOPS		TON					
87	PEPPERMINT		LB					
88	SPEARMINT		LB					
89	SUGAR BEETS		TON					
90	SOYBEANS		BU					
91	OTHER MISC. FIELD CROPS		TON					
92	TOTAL MISC. FIELD CROPS							

CROP PRODUCTION

ITEM	CROPS HARVESTED IN IRRIGATION ROTATION	ACRES	UNIT	PER ACRE	YIELD TOTAL	PER UNIT	VALUE OF CROPS PER ACRE	VALUE OF CROPS TOTAL
	VEGETABLES							
101	ASPARAGUS	92	CWT	3.80	350	155.00	589.67	54,250
102	BEANS (PROCESSING)		CWT					
103	BEANS (FRESH MARKET)		CWT					
104	BROCCOLI		CWT					
105	CABBAGE		CWT					
106	CARROTS		CWT					
107	CAULIFLOWER		TON					
108	CELERY		CWT					
109	CORN, SWEET (PROCESSING)		CWT					
110	CORN, SWEET (FRESH MARKET)		CWT					
111	CUCUMBERS		CWT					
112	GREENS (KALE, ETC.)		CWT					
113	LETTUCE		CWT					
114	MELONS - CANTALOUPE, ETC.		CWT					
115	HONEY BALL, HONEYDEW, ETC.		CWT					
116	WATERMELON		CWT					
117	ONIONS, DRY		TON					
118	ONIONS, GREEN		CWT					
119	PEAS, GREEN (PROCESSING)		CWT					
120	PEAS, GREEN (FRESH MARKET)		CWT					
121	PEPPERS (ALL KINDS)		CWT					
122	POTATOES, EARLY	11	CWT	290.00	3,190	5.90	1,711.00	18,821
123	POTATOES, LATE		CWT					
124	SQUASH		TON					
125	TOMATOES (CANNING)		CWT					
126	TOMATOES (FRESH MARKET)		CWT				709.43	73,071
127	OTHER VEGETABLES	103						
128	TOTAL VEGETABLES		W					
137	TOTAL NURSERY							
	SEEDS		CWT					
141	ALFALFA		CWT					
142	CLOVER (ALL KINDS)		CWT					
143	CORN		CWT					
144	GRASS (ALL KINDS)		CWT					
145	LETTUCE		CWT					
146	ONION		CWT					
147	PEA		CWT					
148	POTATO (ALL KINDS)		CWT					
149	SUGAR BEET							
150	OTHER SEED							
151	TOTAL SEEDS							
	FRUITS		TON					
161	APPLES		TON					
162	APRICOTS		CWT					
163	BERRIES (ALL KINDS)		TON					
164	CHERRIES		CWT					
165	CITRUS- GRAPEFRUIT		CWT					
166	LEMONS AND LIMES		TON					
167	ORANGES AND TANGERINES		TON					
168	DATES		TON					
169	GRAPES, TABLE		TON					
170	GRAPES, OTHER		TON					
171	OLIVES		TON					
172	PEACHES		TON					
173	PEARS		TON					
174	PRUNES AND PLUMS							
175	OTHER FRUITS							
176	TOTAL FRUITS							
	NUTS		TON					
181	ALMONDS		CWT					
182	PECANS		TON					
183	WALNUTS		TON					
184	OTHER NUTS						210.00	8,190
185	TOTAL NUTS							
191	FAMILY GARDENS AND ORCHARDS	30	VAL					1,396,022
192	TOTAL ALL CROPS	5,196					268.48	1,396,022
193	LESS MULTIPLE CROPPED							
194	TOTAL HARVESTED CROPLAND AND PASTURE	5,196						

CROP PRODUCTION REPORT 1984

PROJECT AND SUBDIVISION: PROVO RIVER
STATE: UTAH
TYPE OF SERVICE: SUPPLEMENTAL

REGION UC

ACREAGE SUMMARY

		CLASS 1-4	CLASS 5	TOTAL
	LANDS IN IRRIGATION ROTATION (ACRES)			
11	HARVESTED CROPLAND AND PASTURE (EQ. LINE 194)	36,444		36,444
12	CROPLAND NOT HARVESTED AND SOIL BUILDING	42		42
13	ACRES IRRIGATED (LINES 11 AND 12)	36,486		36,486
14	DRY CROPPED, FALLOW, OR IDLE	830		830
15	TOTAL AREA IN IRRIGATION ROTATION (LINES 13 AND 14)	37,316		37,316
	LANDS NOT IN IRRIGATION ROTATION (ACRES)			
16	DRY CROPPED, IDLE, FALLOW OR GRAZED	355		355
17	FARMSTEADS, ROADS, DITCHES, DRAINS	3,600		3,600
18	TOTAL AREA NOT IN IRRIGATION ROTATION (LINES 16 AND 17)	3,955		3,955
19	URBAN AND SUBURBAN LANDS	6,885		6,885
20	TOTAL IRRIGABLE AREA FOR SERVICE (LINES 15 AND 18 AND 19)	48,156		48,156
21	TOTAL IRRIGABLE AREA NOT FOR SERVICE			
22	TOTAL IRRIGABLE AREA (LINES 20 AND 21)			48,156
23	CLASS 6 - TEMPORARILY IRRIGATED			

CROP VALUE SUMMARY

31	GROSS CROP VALUE (EQ LINE 194)			21,920,472
	ADDITIONAL REVENUE-			
33	FEDERAL ASCS PAYMENTS	TOTAL $	117,693	
34	SUGAR PROGRAMS	TOTAL $		
35	TOTAL ADDITIONAL REVENUE (LINES 33 AND 34)			117,693
36	TOTAL VALUE (LINES 31 AND 35)			22,038,165
37	TOTAL IRRIGATED ACREAGE (EQ LINE 13)			36,486
38	AVERAGE VALUE PER IRRIGATED ACRE (LINES 36 / 37)			604.02

NUMBER OF FARMS AND POPULATION

		NO OF FARMS OPER. UNITS	IRRG. ACRES FOR SERVICE	POPULATION
41	FULL TIME FARMS	878	22,187	3,741
42	PART TIME FARMS	900	19,084	3,588
43	URBAN AND SUBURBAN LANDS (ACRES EQ LINE 19)		6,885	83,000
44	TOTAL (ACRES FROM LINE 20)	1,778	48,156	90,329

CROP PRODUCTION

ITEM	CROPS HARVESTED IN IRRIGATION ROTATION	ACRES	UNIT	--- YIELD --- PER ACRE	TOTAL	PER UNIT	--- VALUE OF CROPS --- PER ACRE	TOTAL
	CEREALS							
51	BARLEY	9,505	BU	90.00	855,450	4.95	445.40	4,243,032
52	CORN	1,045	BU	101.00	105,545	5.50	555.50	580,498
53	OATS	325	BU	92.00	29,900	6.30	579.60	188,370
54	RICE		CWT					
56	SORGHUMS (SORGO, KAFFIR, ETC.)		BU					
57	WHEAT	2,490	BU	96.00	239,040	5.10	489.60	1,219,104
58	OTHER CEREALS		CWT					
59	TOTAL CEREALS	13,365					466.22	6,231,004
	FORAGE							
61	ALFALFA HAY	12,055	TON	5.00	60,025	76.00	380.00	4,561,900
62	OTHER HAY	3,366	TON	4.00	13,464	70.00	280.00	942,480
63	IRRIGATED PASTURE	3,840	AUM	6.00	21,240	20.00	120.00	424,800
65	SILAGE OR ENSILAGE	1,456	TON	22.00	32,010	19.00	418.00	608,190
66	CROP RESIDUE- BEET TOPS		TON					
67	STUBBLE, STALKS, ETC.		AUM					
68	STRAW (ALL KINDS)		TON					
70	OTHER FORAGE		TON					
71	TOTAL FORAGE	20,366					320.99	6,537,370
	MISC. FIELD CROP							
81	BEANS, DRY AND EDIBLE		CWT					
82	COTTON, LINT (UPLAND)		BALE					
83	COTTON, SEED (UPLAND)		TON					
84	COTTON, LINT (AM.PIMA)		BALE					
85	COTTON, SEED (AM.PIMA)		TON					
86	HOPS		TON					
87	PEPPERMINT		LB					
88	SPEARMINT		LB					
89	SUGAR BEETS		TON					
90	SOYBEANS		BU					
91	OTHER MISC. FIELD CROPS		TON					
99	TOTAL MISC. FIELD CROPS							

CROP PRODUCTION

ITEM	CROPS HARVESTED IN IRRIGATION ROTATION	ACRES	UNIT	--- YIELD --- PER ACRE	TOTAL	PER UNIT	--- VALUE OF CROPS --- PER ACRE	TOTAL
	VEGETABLES							
101	ASPARAGUS		CWT					
102	BEANS (PROCESSING)		TON					
103	BEANS (FRESH MARKET)	2	CWT	40.00	80	22.50	900.00	1,800
104	BROCCOLI		CWT					
105	CABBAGE	9	CWT	300.00	2,700	22.00	6,600.00	59,400
106	CARROTS		CWT					
107	CAULIFLOWER	6	CWT	225.00	1,350	25.00	5,625.00	33,750
108	CELERY		CWT					
109	CORN, SWEET (PROCESSING)		TON					
110	CORN, SWEET (FRESH MARKET)	115	CWT	95.00	10,925	12.00	1,140.00	131,100
111	CUCUMBERS	2	CWT	68.00	136	14.00	952.00	1,904
112	GREENS (KALE, ETC.)		CWT					
113	LETTUCE		CWT					
114	MELONS - CANTALOUPE, ETC.		CWT					
115	HONEY BALL, HONEYDEW, ETC.		CWT					
116	WATERMELON		CWT					
117	ONIONS, DRY		CWT					
118	ONIONS, GREEN		CWT					
119	PEAS, GREEN (PROCESSING)		TON					
120	PEAS, GREEN (FRESH MARKET)		CWT					
121	PEPPERS (ALL KINDS)	4	CWT	200.00	800	15.00	3,000.00	12,000
122	POTATOES, EARLY	3	CWT	200.00	600	20.00	4,000.00	12,000
123	POTATOES, LATE	119	CWT	220.00	26,180	8.00	1,760.00	209,440
124	SQUASH	3	CWT	160.00	480	5.00	800.00	2,400
125	TOMATOES (CANNING)		TON					
126	TOMATOES (FRESH MARKET)	23	CWT	250.00	5,750	16.00	4,000.00	92,000
127	OTHER VEGETABLES		CWT					
128	TOTAL VEGETABLES	284					1,943.34	555,784
137	TOTAL NURSERY		M					
	SEEDS							
141	ALFALFA		CWT					
142	CLOVER (ALL KINDS)		CWT					
143	CORN		CWT					
144	GRASS (ALL KINDS)		CWT					
145	LETTUCE		CWT					
146	ONION		CWT					
147	PEA		CWT					
148	POTATO (ALL KINDS)		CWT					
149	SUGAR BEET		CWT					
150	OTHER SEED		CWT					
151	TOTAL SEEDS							
	FRUITS							
161	APPLES	940	TON	14.00	13,160	350.00	4,900.00	4,606,000
162	APRICOTS	2	TON	8.00	16	320.00	2,560.00	5,120
163	BERRIES (ALL KINDS)	8	CWT	32.00	256	69.00	2,208.00	17,664
164	CHERRIES	260	TON	4.00	1,040	400.00	1,600.00	416,000
165	CITRUS- GRAPEFRUIT		CWT					
166	LEMONS AND LIMES		CWT					
167	ORANGES AND TANGERINES		CWT					
168	DATES		TON					
169	GRAPES, TABLE		TON					
170	GRAPES, OTHER		TON					
171	OLIVES		TON					
172	PEACHES	212	TON	7.00	1,484	480.00	3,360.00	712,320
173	PEARS	135	TON	9.00	1,215	520.00	4,680.00	631,800
174	PRUNES AND PLUMS	10	TON	4.00	40	360.00	1,440.00	14,400
175	OTHER FRUITS		TON					
176	TOTAL FRUITS	1,867					4,086.36	6,403,304
	NUTS							
181	ALMONDS		TON					
182	PECANS		CWT					
183	WALNUTS		TON					
184	OTHER NUTS		TON					
185	TOTAL NUTS							
191	FAMILY GARDENS AND ORCHARDS	860	VAL				2,550.00	2,193,000
192	TOTAL ALL CROPS	36,444						21,920,472
193	LESS MULTIPLE CROPPED							
194	TOTAL HARVESTED CROPLAND AND PASTURE	36,444					601.46	21,920,472

CROP PRODUCTION REPORT 1984

REGION UC

PROJECT AND SUBDIVISION SANPETE
STATE UTAH
TYPE OF SERVICE SUPPLEMENTAL

ACREAGE SUMMARY

		CLASS 1-4	CLASS 5	TOTAL
	LANDS IN IRRIGATION ROTATION (ACRES)	12,725		12,725
11	HARVESTED CROPLAND AND PASTURE (EQ. LINE 194)	805		805
12	CROPLAND NOT HARVESTED AND SOIL BUILDING	13,930		13,930
13	ACRES IRRIGATED (LINES 11 AND 12)	220		220
14	DRY CROPPED, FALLOW, OR IDLE	13,750		13,750
15	TOTAL AREA IN IRRIGATION ROTATION (LINES 13 AND 14)			
	LANDS NOT IN IRRIGATION ROTATION (ACRES)	291		291
16	DRY CROPPED, IDLE, FALLOW OR GRAZED	385		385
17	FARMSTEADS, ROADS, DITCHES, DRAINS	676		676
18	TOTAL AREA NOT IN IRRIGATION ROTATION (LINES 16 AND 17)	320		320
19	URBAN AND SUBURBAN LANDS	14,746		14,746
20	TOTAL IRRIGABLE AREA FOR SERVICE (LINES 18 AND 19)			
21	TOTAL IRRIGABLE AREA NOT FOR SERVICE			14,746
22	TOTAL IRRIGABLE AREA (LINES 20 AND 21)			
23	CLASS 6 - TEMPORARILY IRRIGATED			

CROP VALUE SUMMARY

31	GROSS CROP VALUE (EQ LINE 194)			2,668,663
	ADDITIONAL REVENUE-			
33	FEDERAL ASCS PAYMENTS	TOTAL $	22,810	
34	SUGAR PROGRAMS	TOTAL $		
35	TOTAL ADDITIONAL REVENUE (LINES 33 AND 34)			22,810
36	TOTAL VALUE (LINES 31 AND 35)			2,691,473
37	TOTAL IRRIGATED ACREAGE (EQ LINE 13)			13,630
38	AVERAGE VALUE PER IRRIGATED ACRE (LINES 36 / 37)			198.19

NUMBER OF FARMS AND POPULATION

		NO OF FARMS OPER. UNITS	IRRG. ACRES FOR SERVICE	POPULATION
41	FULL TIME FARMS	90	8,791	347
42	PART TIME FARMS	100	5,635	400
43	URBAN AND SUBURBAN LANDS (ACRES EQ LINE 19)		320	1,306
44	TOTAL (ACRES FROM LINE 20)	190	14,746	1,952

CROP PRODUCTION

ITEM	CROPS HARVESTED IN IRRIGATION ROTATION	ACRES	UNIT	--- YIELD --- PER ACRE	TOTAL	PER UNIT	--- VALUE OF CROPS --- PER ACRE	TOTAL
	CEREALS							
51	BARLEY	2,590	BU	59.15	153,200	2.48	146.66	379,840
52	CORN	122	BU	86.89	10,600	2.19	190.33	23,220
53	OATS		BU					
54	RICE		CWT					
56	SORGHUMS (SORGO, KAFFIR, ETC.)	200	BU	62.50	12,500	2.79	174.63	34,925
57	WHEAT		CWT				160.41	43',086
58	OTHER CEREALS	2,912						
59	TOTAL CEREALS							
	FORAGE							
61	ALFALFA HAY	6,535	TON	4.29	28,040	60.00	257.44	1,682,400
62	OTHER HAY	700	TON	2.64	1,850	43.38	114.64	80,250
63	IRRIGATED PASTURE	2,348	AUM	8.11	19,044	19.09	154.82	363,528
65	SILAGE OR ERSILAGE	150	TON	25.00	3,750	20.00	500.00	75,000
66	CROP RESIDUE- BEET TOPS		TON					
67	STUBBLE, STALKS, ETC		AUM					
68	STRAW (ALL KINDS)		TON					
70	OTHER FORAGE	9,733	TON				226.16	2,201,178
71	TOTAL FORAGE							
	MISC. FIELD CROP							
81	BEANS, DRY AND EDIBLE		CWT					
82	COTTON, LINT (UPLAND)		BALE					
83	COTTON, SEED (UPLAND)		TON					
84	COTTON, LINT (AM.PIMA)		BALE					
85	COTTON, SEED (AM.PIMA)		TON					
86	HOPS		TON					
87	PEPPERMINT		LB					
88	SPEARMINT		LB					
89	SUGAR BEETS		TON					
90	SOYBEANS		BU					
91	OTHER MISC. FIELD CROPS		TON					
92	TOTAL MISC. FIELD CROPS							

CROP PRODUCTION

ITEM	CROPS HARVESTED IN IRRIGATION ROTATION	ACRES	UNIT	--- YIELD --- PER ACRE	TOTAL	PER UNIT	--- VALUE OF CROPS --- PER ACRE	TOTAL
	VEGETABLES							
101	ASPARAGUS		CWT					
102	BEANS (PROCESSING)		TON					
103	BEANS (FRESH MARKET)		CWT					
104	BROCCOLI		CWT					
105	CABBAGE		CWT					
106	CARROTS		CWT					
107	CAULIFLOWER		CWT					
108	CELERY		TON					
109	CORN, SWEET (PROCESSING)		CWT					
110	CORN, SWEET (FRESH MARKET)		CWT					
111	CUCUMBERS		CWT					
112	GREENS (KALE, ETC.)		CWT					
113	LETTUCE		CWT					
114	MELONS - CANTALOUPE, ETC.		CWT					
115	HONEY BALL, HONEYDEW, ETC		CWT					
116	WATERMELON		CWT					
117	ONIONS, DRY		CWT					
118	ONIONS, GREEN		TON					
119	PEAS, GREEN (PROCESSING)		CWT					
120	PEAS, GREEN (FRESH MARKET)		CWT					
121	PEPPERS (ALL KINDS)		CWT					
122	POTATOES, EARLY		CWT					
123	POTATOES, LATE		CWT					
124	SQUASH		TON					
125	TOMATOES (CANNING)		CWT					
126	TOMATOES (FRESH MARKET)		CWT					
127	OTHER VEGETABLES							
128	TOTAL VEGETABLES							
137	TOTAL NURSERY		M					
	SEEDS							
141	ALFALFA		CWT					
142	CLOVER (ALL KINDS)		CWT					
143	CORN		CWT					
144	GRASS (ALL KINDS)		CWT					
145	LETTUCE		CWT					
146	ONION		CWT					
147	PEA		CWT					
148	POTATO (ALL KINDS)		CWT					
149	SUGAR BEET		CWT					
150	OTHER SEED							
161	TOTAL SEEDS							
	FRUITS							
161	APPLES		TON					
162	APRICOTS		TON					
163	BERRIES (ALL KINDS)		CWT					
164	CHERRIES		TON					
165	CITRUS- GRAPEFRUIT		CWT					
166	LEMONS AND LIMES		CWT					
167	ORANGES AND TANGERINES		CWT					
168	DATES		TON					
169	GRAPES, TABLE		TON					
170	GRAPES, OTHER		TON					
171	OLIVES		TON					
172	PEACHES		TON					
173	PEARS		TON					
174	PRUNES AND PLUMS		TON					
175	OTHER FRUITS							
176	TOTAL FRUITS							
	NUTS							
181	ALMONDS		TON					
182	PECANS		CWT					
183	WALNUTS		TON					
184	OTHER NUTS		TON					
185	TOTAL NUTS							
191	FAMILY GARDENS AND ORCHARDS	80	VAL				243.75	19,900
192	TOTAL ALL CROPS	12,725						2,668,663
193	LESS MULTIPLE CROPPED							
194	TOTAL HARVESTED CROPLAND AND PASTURE	12,725					209.93	2,668,663

CROP PRODUCTION REPORT 1984

PROJECT AND SUBDIVISION: SCOFIELD
STATE: UTAH
TYPE OF SERVICE: SUPPLEMENTAL

REGION UC

ACREAGE SUMMARY

		CLASS 1-4	CLASS 5	TOTAL
	LANDS IN IRRIGATION ROTATION (ACRES)			
11	HARVESTED CROPLAND AND PASTURE (EQ. LINE 194)	19,605		19,605
12	CROPLAND NOT HARVESTED AND SOIL BUILDING			
13	ACRES IRRIGATED (LINES 11 AND 12)	19,605		19,605
14	DRY CROPPED, FALLOW, OR IDLE	2,445		2,445
15	TOTAL AREA IN IRRIGATION ROTATION (LINES 13 AND 14)	22,050		22,050
	LANDS NOT IN IRRIGATION ROTATION (ACRES)			
16	DRY CROPPED, IDLE, FALLOW OR GRAZED			
17	FARMSTEADS, ROADS, DITCHES, DRAINS	530		530
18	TOTAL AREA NOT IN IRRIGATION ROTATION (LINES 16 AND 17)	700		700
19	URBAN AND SUBURBAN LANDS	1,230		1,230
20	TOTAL IRRIGABLE AREA FOR SERVICE (LINES 15 AND 18 AND 19)	2,770		2,770
21	TOTAL IRRIGABLE AREA NOT FOR SERVICE	26,050		26,050
22	TOTAL IRRIGABLE AREA (LINES 20 AND 21)			26,050
23	CLASS 6 - TEMPORARILY IRRIGATED			

CROP VALUE SUMMARY

31	GROSS CROP VALUE (EQ LINE 194)		4,678,929	
	ADDITIONAL REVENUE-			
33	FEDERAL ASCS PAYMENTS	TOTAL $		
34	SUGAR PROGRAMS	TOTAL $	116,531	
35	TOTAL ADDITIONAL REVENUE (LINES 33 AND 34)			116,531
36	TOTAL VALUE (LINES 31 AND 35)			4,795,460
37	TOTAL IRRIGATED ACREAGE (EQ LINE 13)			19,605
38	AVERAGE VALUE PER IRRIGATED ACRE (LINES 36 / 37)			244.60

NUMBER OF FARMS AND POPULATION

		NO OF FARMS OPER. UNITS	IRRG. ACRES FOR SERVICE	POPULATION
41	FULL TIME FARMS	14	4,266	58
42	PART TIME FARMS	250	19,015	1,124
43	URBAN AND SUBURBAN LANDS (ACRES EQ LINE 19)		2,770	4,200
44	TOTAL (ACRES FROM LINE 20)	264	26,050	5,382

CROP PRODUCTION

ITEM	CROPS HARVESTED IN IRRIGATION ROTATION	ACRES	UNIT	YIELD PER ACRE	YIELD TOTAL	VALUE PER UNIT	VALUE OF CROPS PER ACRE	VALUE OF CROPS TOTAL
	CEREALS							
51	BARLEY	430	BU	70.00	30,100	2.65	185.50	79,765
52	CORN		BU					
53	OATS		BU					
54	RICE	2,730	BU	70.00	191,100	2.80	196.00	535,080
56	SORGHUMS (SORGO, KAFFIR, ETC.)		CWT					
57	WHEAT		BU					
58	OTHER CEREALS	900	BU	60.00	54,000	2.67	160.20	144,180
59	TOTAL CEREALS		CWT					
		4,060					186.95	759,025
	FORAGE							
61	ALFALFA HAY	12,300	TON	3.75	46,125	70.00	262.50	3,228,750
62	OTHER HAY	630	TON	3.00	1,890	65.00	195.00	122,850
63	IRRIGATED PASTURE	2,100	AUM	12.00	25,200	4.52	54.24	113,904
65	SILAGE OR ERSILAGE	300	TON	20.00	6,000	30.00	600.00	180,000
66	CROP RESIDUE- BEET TOPS		TON					
67	STUBBLE, STALKS, ETC.		AUM					
68	STRAW (ALL KINDS)		TON					
70	OTHER FORAGE	50	TON	10.00	500	20.00	200.00	10,000
71	TOTAL FORAGE	15,380					237.65	3,655,504
	MISC. FIELD CROP							
81	BEANS, DRY AND EDIBLE		CWT					
82	COTTON, LINT (UPLAND)		BALE					
83	COTTON, SEED (UPLAND)		TON					
84	COTTON, LINT (AM.PIMA)		BALE					
85	COTTON, SEED (AM.PIMA)		TON					
86	HOPS		TON					
87	PEPPERMINT		LB					
88	SPEARMINT		LB					
89	SUGAR BEETS		TON					
90	SOYBEANS		BU					
91	OTHER MISC. FIELD CROPS		TON					
93	TOTAL MISC. FIELD CROPS							

CROP PRODUCTION

ITEM	CROPS HARVESTED IN IRRIGATION ROTATION	ACRES	UNIT	YIELD PER ACRE	YIELD TOTAL	VALUE PER UNIT	VALUE OF CROPS PER ACRE	VALUE OF CROPS TOTAL
	VEGETABLES							
101	ASPARAGUS		CWT					
102	BEANS (PROCESSING)		TON					
103	BEANS (FRESH MARKET)		CWT					
104	BROCCOLI		CWT					
105	CABBAGE		CWT					
106	CARROTS		CWT					
107	CAULIFLOWER		CWT					
108	CELERY		CWT					
109	CORN, SWEET (PROCESSING)		TON					
110	CORN, SWEET (FRESH MARKET)		CWT					
111	CUCUMBERS		CWT					
112	GREENS (KALE, ETC.)		CWT					
113	LETTUCE		CWT					
114	MELONS - CANTALOUPE, ETC.		CWT					
115	HONEY BALL, HONEYDEW, ETC.		CWT					
116	WATERMELON		CWT					
117	ONIONS, DRY		CWT					
118	ONIONS, GREEN		CWT					
119	PEAS, GREEN (PROCESSING)		TON					
120	PEAS, GREEN (FRESH MARKET)		CWT					
121	PEPPERS (ALL KINDS)		CWT					
122	POTATOES, EARLY		CWT					
123	POTATOES, LATE		CWT					
124	SQUASH		CWT					
125	TOMATOES (CANNING)		TON					
126	TOMATOES (FRESH MARKET)		CWT					
127	OTHER VEGETABLES		CWT					
128	TOTAL VEGETABLES							
137	TOTAL NURSERY		W					
	SEEDS							
141	ALFALFA		CWT					
142	CLOVER (ALL KINDS)	30	CWT	2.00	60	140.00	280.00	8,400
143	CORN		CWT					
144	GRASS (ALL KINDS)		CWT					
145	LETTUCE		CWT					
146	ONION		CWT					
147	PEA		CWT					
148	POTATO (ALL KINDS)		CWT					
149	SUGAR BEET		CWT					
150	OTHER SEED		CWT					
151	TOTAL SEEDS		CWT					
		30					280.00	8,400
	FRUITS							
161	APPLES		TON					
162	APRICOTS	10	TON	5.00	50	400.00	2,000.00	20,000
163	BERRIES (ALL KINDS)		TON					
164	CHERRIES		CWT					
165	CITRUS- GRAPEFRUIT		TON					
166	LEMONS AND LIMES		CWT					
167	ORANGES AND TANGERINES		CWT					
168	DATES		CWT					
169	GRAPES, TABLE		TON					
170	GRAPES, OTHER		TON					
171	OLIVES		TON					
172	PEACHES		TON					
173	PEARS	15	TON	4.00	60	800.00	3,200.00	48,000
174	PRUNES AND PLUMS	10	TON	4.00	40	200.00	800.00	8,000
175	OTHER FRUITS		TON					
176	TOTAL FRUITS		TON					
		35					2,171.43	76,000
	NUTS							
181	ALMONDS		TON					
182	PECANS		CWT					
183	WALNUTS		TON					
184	OTHER NUTS		TON					
185	TOTAL NUTS							
191	FAMILY GARDENS AND ORCHARDS	100	VAL				1,600.00	160,000
192	TOTAL ALL CROPS	19,605						4,678,929
193	LESS MULTIPLE CROPPED							
194	TOTAL HARVESTED CROPLAND AND PASTURE	19,605					238.66	4,678,929

CROP PRODUCTION REPORT 1984

REGION UC

PROJECT AND SUBDIVISION: SETTLEMENT CANYON IRRIGATION COMPANY
STATE: UTAH
TYPE OF SERVICE: SUPPLEMENTAL

ACREAGE SUMMARY

		CLASS 1-4	CLASS 5	TOTAL
	LANDS IN IRRIGATION ROTATION (ACRES)			
11	HARVESTED CROPLAND AND PASTURE (EQ LINE 194)	944		944
12	CROPLAND NOT HARVESTED AND SOIL BUILDING			
13	ACRES IRRIGATED (LINES 11 AND 12)	944		944
14	ORY CROPPED, FALLOW, OR IDLE			
15	TOTAL AREA IN IRRIGATION ROTATION (LINES 13 AND 14)	944		944
	LANDS NOT IN IRRIGATION ROTATION (ACRES)			
16	ORY CROPPED, IDLE, FALLOW OR GRAZED	30		30
17	FARMSTEADS, ROADS, DITCHES, DRAINS	30		30
18	TOTAL AREA NOT IN IRRIGATION ROTATION (LINES 16 AND 17)	100		100
19	URBAN AND SUBURBAN LANDS	1,074		1,074
20	TOTAL IRRIGABLE AREA FOR SERVICE (LINES 15 AND 18 AND 19)			97
21	TOTAL IRRIGABLE AREA NOT FOR SERVICE			1,171
22	TOTAL IRRIGABLE AREA (LINES 20 AND 21)			
23	CLASS 6 - TEMPORARILY IRRIGATED			

CROP VALUE SUMMARY

31	GROSS CROP VALUE (EQ LINE 194)			318,241
	ADDITIONAL REVENUE-			
33	FEDERAL ASCS PAYMENTS	TOTAL $	636	
34	SUGAR PROGRAMS	TOTAL $		
35	TOTAL ADDITIONAL REVENUE (LINES 33 AND 34)			636
36	TOTAL VALUE (LINES 31 AND 35)			318,877
37	TOTAL IRRIGATED ACREAGE (EQ LINE 13)			944
38	AVERAGE VALUE PER IRRIGATED ACRE (LINES 36 / 37)			337.79

NUMBER OF FARMS AND POPULATION

		NO OF FARMS OPER. UNITS	IRRG. ACRES FOR SERVICE	POPULATION
41	FULL TIME FARMS	4	240	12
42	PART TIME FARMS	60	734	300
43	URBAN AND SUBURBAN LANDS (ACRES EQ LINE 19)		100	2,188
44	TOTAL (ACRES FROM LINE 20)	64	1,074	2,500

CROP PRODUCTION

ITEM	CROPS HARVESTED IN IRRIGATION ROTATION	ACRES	UNIT	YIELD PER ACRE	YIELD TOTAL	VALUE PER UNIT	VALUE OF CROPS PER ACRE	VALUE OF CROPS TOTAL
	CEREALS							
51	BARLEY	30	BU	78.00	2,340	2.71	211.37	6,341
52	CORN		BU					
53	OATS		BU					
54	RICE		CWT					
55	SORGHUMS (SORGO, KAFFIR, ETC.)		BU					
57	WHEAT	10	BU	90.00	900	3.50	315.00	3,150
58	OTHER CEREALS		CWT				237.28	9,491
59	TOTAL CEREALS	40						
	FORAGE							
61	ALFALFA HAY	525	TON	6.50	3,413	69.99	455.00	238,875
62	OTHER HAY	134	TON	5.50	737	25.00	137.50	18,425
63	IRRIGATED PASTURE		AUM					
65	SILAGE OR ENSILAGE		TON					
66	CROP RESIDUE- BEET TOPS		AUM					
67	STUBBLE, STALKS, ETC		TON					
68	STRAW (ALL KINDS)		TON					
70	OTHER FORAGE						390.44	257,300
71	TOTAL FORAGE	659						
	MISC. FIELD CROP							
81	BEANS, DRY AND EDIBLE		CWT					
82	COTTON, LINT (UPLAND)		BALE					
83	COTTON, SEED (UPLAND)		TON					
84	COTTON, LINT (AM PIMA)		BALE					
85	COTTON, SEED (AM PIMA)		TON					
86	HOPS		TON					
87	PEPPERMINT		LB					
88	SPEARMINT		LB					
89	SUGAR BEETS		TON					
90	SOYBEANS		BU					
91	OTHER MISC. FIELD CROPS		TON					
92	TOTAL MISC. FIELD CROPS							

CROP PRODUCTION

ITEM	CROPS HARVESTED IN IRRIGATION ROTATION	ACRES	UNIT	YIELD PER ACRE	YIELD TOTAL	VALUE PER UNIT	VALUE OF CROPS PER ACRE	VALUE OF CROPS TOTAL
	VEGETABLES							
101	ASPARAGUS		CWT					
102	BEANS (PROCESSING)		TON					
103	BEANS (FRESH MARKET)		CWT					
104	BROCCOLI		CWT					
105	CABBAGE		CWT					
106	CARROTS		CWT					
107	CAULIFLOWER		CWT					
108	CELERY		CWT					
109	CORN, SWEET (PROCESSING)		TON					
110	CORN, SWEET (FRESH MARKET)		CWT					
111	CUCUMBERS		CWT					
112	GREENS (KALE, ETC.)		CWT					
113	LETTUCE		CWT					
114	MELONS - CANTALOUPE, ETC.		CWT					
115	HONEY BALL, HONEYDEW, ETC.		CWT					
116	WATERMELON		CWT					
117	ONIONS, DRY		CWT					
118	ONIONS, GREEN		CWT					
119	PEAS, GREEN (PROCESSING)		TON					
120	PEAS, GREEN (FRESH MARKET)		CWT					
121	PEPPERS (ALL KINDS)		CWT					
122	POTATOES, EARLY		CWT					
123	POTATOES, LATE		CWT					
124	SQUASH		TON					
125	TOMATOES (CANNING)		TON					
126	TOMATOES (FRESH MARKET)		CWT					
127	OTHER VEGETABLES		CWT					
128	TOTAL VEGETABLES							
137	TOTAL NURSERY		M					
	SEEDS							
141	ALFALFA		CWT					
142	CLOVER (ALL KINDS)		CWT					
143	CORN		CWT					
144	GRASS (ALL KINDS)		CWT					
145	LETTUCE		CWT					
146	ONION		CWT					
147	PEA		CWT					
148	POTATO (ALL KINDS)		CWT					
149	SUGAR BEET		CWT					
150	OTHER SEED		CWT					
151	TOTAL SEEDS							
	FRUITS							
161	APPLES		TON					
162	APRICOTS		TON					
163	BERRIES (ALL KINDS)		CWT					
164	CHERRIES		TON					
165	CITRUS- GRAPEFRUIT		CWT					
166	LEMONS AND LIMES		CWT					
167	ORANGES AND TANGERINES		CWT					
168	DATES		TON					
169	GRAPES, TABLE		TON					
170	GRAPES, OTHER		TON					
171	OLIVES		TON					
172	PEACHES		TON					
173	PEARS		TON					
174	PRUNES AND PLUMS		TON					
175	OTHER FRUITS							
176	TOTAL FRUITS							
	NUTS							
181	ALMONDS		TON					
182	PECANS		CWT					
183	WALNUTS		TON					
184	OTHER NUTS		TON					
185	TOTAL NUTS							
191	FAMILY GARDENS AND ORCHARDS	245	VAL				210.00	$1,450
192	TOTAL ALL CROPS	944						318,241
193	LESS MULTIPLE CROPPED							
194	TOTAL HARVESTED CROPLAND AND PASTURE	944					337.12	318,241

CROP PRODUCTION REPORT 1984

PROJECT AND SUBDIVISION SILT
STATE COLORADO
TYPE OF SERVICE SUPPLEMENTAL

REGION UC

ACREAGE SUMMARY

	LANDS IN IRRIGATION ROTATION (ACRES)	CLASS 1-4	CLASS 5	TOTAL
11	HARVESTED CROPLAND AND PASTURE (EQ. LINE 194)	6,393		6,393
12	CROPLAND NOT HARVESTED AND SOIL BUILDING			
13	ACRES IRRIGATED (LINES 11 AND 12)	6,393		6,393
14	DRY CROPPED, FALLOW, OR IDLE	329		329
15	TOTAL AREA IN IRRIGATION ROTATION (LINES 13 AND 14)	6,722		6,722
	LANDS NOT IN IRRIGATION ROTATION (ACRES)			
16	DRY CROPPED, IDLE, FALLOW OR GRAZED	116		116
17	FARMSTEADS, ROADS, DITCHES, DRAINS	479		479
18	TOTAL AREA NOT IN IRRIGATION ROTATION (LINES 16 AND 17)	597		597
19	URBAN AND SUBURBAN LANDS	725		725
20	TOTAL IRRIGABLE AREA FOR SERVICE (LINES 15 AND 18 AND 19)	7,044		7,044
21	TOTAL IRRIGABLE AREA NOT FOR SERVICE			
22	TOTAL IRRIGABLE AREA (LINES 20 AND 21)			7,044

23 CLASS 6 - TEMPORARILY IRRIGATED

CROP VALUE SUMMARY

31	GROSS CROP VALUE (EQ LINE 194)		837,310
	ADDITIONAL REVENUE-		
33	FEDERAL ASCS PAYMENTS	TOTAL $	
34	SUGAR PROGRAMS	TOTAL $	
35	TOTAL ADDITIONAL REVENUE (LINES 33 AND 34)		
36	TOTAL VALUE (LINES 31 AND 35)		837,310
37	TOTAL IRRIGATED ACREAGE (EQ LINE 13)		6,393
38	AVERAGE VALUE PER IRRIGATED ACRE (LINES 36 / 37)		155.26

NUMBER OF FARMS AND POPULATION

		NO OF FARMS OPER. UNITS	IRRG. ACRES FOR SERVICE	POPULATION
41	FULL TIME FARMS	40	4,769	122
42	PART TIME FARMS	89	1,550	220
43	URBAN AND SUBURBAN LANDS (ACRES EQ LINE 19)		725	245
44	TOTAL (ACRES FROM LINE 20)	129	7,044	587

CROP PRODUCTION

ITEM	CROPS HARVESTED IN IRRIGATION ROTATION	ACRES	UNIT	--- YIELD --- PER ACRE	TOTAL	PER UNIT	--- VALUE OF CROPS --- PER ACRE	TOTAL
	CEREALS							
51	BARLEY		BU					
52	CORN	161	BU	86.02	13,850	2.35	202.11	32,540
53	OATS		BU					
54	RICE	67	BU	80.00	5,360	2.20	175.97	11,790
56	SORGHUMS (SORGO, KAFFIR, ETC.)		CWT					
57	WHEAT		BU					
58	OTHER CEREALS	31	BU	41.94	1,300	3.31	138.71	4,300
59	TOTAL CEREALS		CWT					
		259					187.76	48,630
	FORAGE							
61	ALFALFA HAY	3,296	TON	3.70	12,190	55.00	203.47	670,460
62	OTHER HAY		TON					
63	IRRIGATED PASTURE	1,660	AUM	4.60	7,730	7.50	34.61	57,960
65	SILAGE OR ENSILAGE	163	TON	12.42	1,900	20.00	248.37	38,000
66	CROP RESIDUE- BEET TOPS		TON					
67	STUBBLE, STALKS, ETC.		AUM					
68	STRAW (ALL KINDS)		TON					
70	OTHER FORAGE		TON		205	50.00		10,250
71	TOTAL FORAGE	5,128					151.46	776,680
	MISC. FIELD CROP							
81	BEANS, DRY AND EDIBLE		CWT					
82	COTTON, LINT (UPLAND)		BALE					
83	COTTON, SEED (UPLAND)		TON					
84	COTTON, LINT (AM PIMA)		BALE					
85	COTTON, SEED (AM PIMA)		TON					
86	HOPS		TON					
87	PEPPERMINT		LB					
88	SPEARMINT		LB					
89	SUGAR BEETS		TON					
90	SOYBEANS		BU					
91	OTHER MISC. FIELD CROPS		TON					
99	TOTAL MISC. FIELD CROPS							

CROP PRODUCTION

ITEM	CROPS HARVESTED IN IRRIGATION ROTATION	ACRES	UNIT	--- YIELD --- PER ACRE	TOTAL	PER UNIT	--- VALUE OF CROPS --- PER ACRE	TOTAL
	VEGETABLES							
101	ASPARAGUS		CWT					
102	BEANS (PROCESSING)		TON					
103	BEANS (FRESH MARKET)		CWT					
104	BROCCOLI		CWT					
105	CABBAGE		CWT					
106	CARROTS		CWT					
107	CAULIFLOWER		CWT					
108	CELERY		CWT					
109	CORN, SWEET (PROCESSING)		TON					
110	CORN, SWEET (FRESH MARKET)		CWT					
111	CUCUMBERS		CWT					
112	GREENS (KALE, ETC.)		CWT					
113	LETTUCE		CWT					
114	MELONS - CANTALOUPE, ETC.		CWT					
115	HONEY BALL, HONEYDEW, ETC		CWT					
116	WATERMELON		CWT					
117	ONIONS, DRY		CWT					
118	ONIONS, GREEN		CWT					
119	PEAS, GREEN (PROCESSING)		TON					
120	PEAS, GREEN (FRESH MARKET)		CWT					
121	PEPPERS (ALL KINDS)		CWT					
122	POTATOES, EARLY		CWT					
123	POTATOES, LATE	6	CWT	200.00	1,200	10.00	2,000.00	12,000
124	SQUASH		CWT					
126	TOMATOES (CANNING)		TON					
126	TOMATOES (FRESH MARKET)		CWT					
127	OTHER VEGETABLES		CWT					
128	TOTAL VEGETABLES	6					2,000.00	12,000
137	TOTAL NURSERY		W					
	SEEDS							
141	ALFALFA		CWT					
142	CLOVER (ALL KINDS)		CWT					
143	CORN		CWT					
144	GRASS (ALL KINDS)		CWT					
145	LETTUCE		CWT					
146	ONION		CWT					
147	PEA		CWT					
148	POTATO (ALL KINDS)		CWT					
149	SUGAR BEET		CWT					
150	OTHER SEED		CWT					
151	TOTAL SEEDS							
	FRUITS							
161	APPLES		TON					
162	APRICOTS		TON					
163	BERRIES (ALL KINDS)		CWT					
164	CHERRIES		TON					
165	CITRUS- GRAPEFRUIT		CWT					
166	LEMONS AND LIMES		CWT					
167	ORANGES AND TANGERINES		CWT					
168	DATES		TON					
169	GRAPES, TABLE		TON					
170	GRAPES, OTHER		TON					
171	OLIVES		TON					
172	PEACHES		TON					
173	PEARS		TON					
174	PRUNES AND PLUMS		TON					
175	OTHER FRUITS		TON					
176	TOTAL FRUITS							
	NUTS							
181	ALMONDS		TON					
187	PECANS		CWT					
183	WALNUTS		TON					
184	OTHER NUTS		TON					
185	TOTAL NUTS							
191	FAMILY GARDENS AND ORCHARDS		VAL					
192	TOTAL ALL CROPS	5,393						837,310
193	LESS MULTIPLE CROPPED							
194	TOTAL HARVESTED CROPLAND AND PASTURE	6,393					155.26	837,310

CROP PRODUCTION REPORT 1984

REGION UC

PROJECT AND SUBDIVISION: SMITH FORK
STATE: COLORADO
TYPE OF SERVICE: SUPPLEMENTAL

ACREAGE SUMMARY

		CLASS 1-4	CLASS 5	TOTAL
	LANDS IN IRRIGATION ROTATION (ACRES)			
11	HARVESTED CROPLAND AND PASTURE (EQ LINE 194)	8,924		8,924
12	CROPLAND NOT HARVESTED AND SOIL BUILDING			
13	ACRES IRRIGATED (LINES 11 AND 12)	8,924		8,924
14	DRY CROPPED, FALLOW, OR IDLE			
15	TOTAL AREA IN IRRIGATION ROTATION (LINES 13 AND 14)	8,924		8,924
	LANDS NOT IN IRRIGATION ROTATION (ACRES)			
16	DRY CROPPED, IDLE, FALLOW OR GRAZED	512		512
17	FARMSTEADS, ROADS, DITCHES, DRAINS	512		512
18	TOTAL AREA NOT IN IRRIGATION ROTATION (LINES 16 AND 17)	43		43
19	URBAN AND SUBURBAN LANDS	9,479		9,479
20	TOTAL IRRIGABLE AREA FOR SERVICE (LINES 15 AND 18 AND 19)			
21	TOTAL IRRIGABLE AREA NOT FOR SERVICE			9,479
22	TOTAL IRRIGABLE AREA (LINES 20 AND 21)			
23	CLASS 6 - TEMPORARILY IRRIGATED			

CROP VALUE SUMMARY

31	GROSS CROP VALUE (EQ LINE 194)		1,196,580
	ADDITIONAL REVENUE-		
33	FEDERAL ASCS PAYMENTS	TOTAL $	
34	SUGAR PROGRAMS	TOTAL $	
35	TOTAL ADDITIONAL REVENUE (LINES 33 AND 34)		1,196,580
36	TOTAL VALUE (LINES 31 AND 35)		8,924
37	TOTAL IRRIGATED ACREAGE (EQ LINE 13)		
38	AVERAGE VALUE PER IRRIGATED ACRE (LINES 36 / 37)		134.09

NUMBER OF FARMS AND POPULATION

		NO OF FARMS OPER. UNITS	IRRG. ACRES FOR SERVICE	POPULATION
41	FULL TIME FARMS	90	7,102	250
42	PART TIME FARMS	41	2,334	135
43	URBAN AND SUBURBAN LANDS (ACRES EQ LINE 19)		43	280
44	TOTAL (ACRES FROM LINE 20)	131	9,479	665

CROP PRODUCTION

ITEM	CROPS HARVESTED IN IRRIGATION ROTATION	ACRES	UNIT	YIELD PER ACRE	YIELD TOTAL	VALUE OF CROPS PER UNIT	VALUE OF CROPS PER ACRE	VALUE OF CROPS TOTAL
	CEREALS							
51	BARLEY	78	BU	68.00	5,304	2.75	187.05	14,590
52	CORN	51	BU	77.75	3,966	1.85	143.92	7,340
53	OATS		CWT					
54	RICE		BU					
56	SORGHUMS (SORGO, KAFFIR, ETC.)	60	BU	67.00	4,020	3.20	214.33	12,860
57	WHEAT		CWT				184.07	34,790
58	OTHER CEREALS	189						
59	TOTAL CEREALS							
	FORAGE							
61	ALFALFA HAY	220	TON	3.50	770	60.00	210.00	46,200
62	OTHER HAY	4,120	TON	3.50	14,420	60.00	210.00	865,200
63	IRRIGATED PASTURE	4,781	AUM	5.60	26,830	10.00	56.99	245,300
65	SILAGE OR ENSILAGE	14	TON	13.00	182	28.02	364.29	5,100
66	CROP RESIDUE - BEET TOPS		TON					
67	STUBBLE, STALKS, ETC.		AUM					
68	STRAW (ALL KINDS)		TON					
70	OTHER FORAGE						133.01	1,161,600
71	TOTAL FORAGE	8,736						
	MISC. FIELD CROP							
81	BEANS, DRY AND EDIBLE		CWT					
82	COTTON, LINT (UPLAND)		BALE					
83	COTTON, SEED (UPLAND)		TON					
84	COTTON, LINT (AM PIMA)		BALE					
85	COTTON, SEED (AM PIMA)		TON					
86	HOPS		TON					
87	PEPPERMINT		LB					
88	SPEARMINT		LB					
89	SUGAR BEETS		TON					
90	SOYBEANS		BU					
91	OTHER MISC. FIELD CROPS		TON					
92	TOTAL MISC. FIELD CROPS							

CROP PRODUCTION

ITEM	CROPS HARVESTED IN IRRIGATION ROTATION	ACRES	UNIT	YIELD PER ACRE	YIELD TOTAL	VALUE OF CROPS PER UNIT	VALUE OF CROPS PER ACRE	VALUE OF CROPS TOTAL
	VEGETABLES							
101	ASPARAGUS		CWT					
102	BEANS (PROCESSING)		TON					
103	BEANS (FRESH MARKET)		CWT					
104	BROCCOLI		CWT					
106	CABBAGE		CWT					
106	CARROTS		CWT					
107	CAULIFLOWER		CWT					
108	CELERY		TON					
109	CORN, SWEET (PROCESSING)		CWT					
110	CORN, SWEET (FRESH MARKET)		CWT					
111	CUCUMBERS		CWT					
112	GREENS (KALE, ETC.)		CWT					
113	LETTUCE		CWT					
114	MELONS - CANTALOUPE, ETC.		CWT					
115	HONEY BALL, HONEYDEW, ETC.		CWT					
116	WATERMELON		CWT					
117	ONIONS, DRY		CWT					
118	ONIONS, GREEN		TON					
119	PEAS, GREEN (PROCESSING)		CWT					
120	PEAS, GREEN (FRESH MARKET)		CWT					
121	PEPPERS (ALL KINDS)		CWT					
122	POTATOES, EARLY		CWT					
123	POTATOES, LATE		CWT					
124	SQUASH		TON					
125	TOMATOES (CANNING)		CWT					
126	TOMATOES (FRESH MARKET)		CWT					
127	OTHER VEGETABLES							
128	TOTAL VEGETABLES							
137	TOTAL NURSERY		N					
	SEEDS							
141	ALFALFA		CWT					
142	CLOVER (ALL KINDS)		CWT					
143	CORN		CWT					
144	GRASS (ALL KINDS)		CWT					
145	LETTUCE		CWT					
146	ONION		CWT					
147	PEA		CWT					
148	POTATO (ALL KINDS)		CWT					
149	SUGAR BEET		CWT					
150	OTHER SEED							
151	TOTAL SEEDS							
	FRUITS							
161	APPLES		TON					
162	APRICOTS		CWT					
163	BERRIES (ALL KINDS)		TON					
164	CHERRIES		CWT					
165	CITRUS- GRAPEFRUIT		CWT					
166	LEMONS AND LIMES		CWT					
167	ORANGES AND TANGERINES		TON					
168	DATES		TON					
169	GRAPES, TABLE		TON					
170	GRAPES, OTHER		TON					
171	OLIVES		TON					
172	PEACHES		TON					
173	PEARS		TON					
174	PRUNES AND PLUMS		TON					
175	OTHER FRUITS							
176	TOTAL FRUITS							
	NUTS							
181	ALMONDS		TON					
182	PECANS		CWT					
183	WALNUTS		TON					
184	OTHER NUTS		TON					
186	TOTAL NUTS							
191	FAMILY GARDENS AND ORCHARDS		VAL					3,196,580
192	TOTAL ALL CROPS	8,924						
193	LESS MULTIPLE CROPPED						134.09	1,196,580
194	TOTAL HARVESTED CROPLAND AND PASTURE	8,924						

CROP PRODUCTION REPORT 1984

PROJECT AND SUBDIVISION: ST. JOHN IRRIGATING COMPANY
STATE: IDAHO
TYPE OF SERVICE: SUPPLEMENTAL

REGION UC

ACREAGE SUMMARY

		CLASS 1-4	CLASS 6	TOTAL
	LANDS IN IRRIGATION ROTATION (ACRES)			
11	HARVESTED CROPLAND AND PASTURE (EQ LINE 194)	5,800		5,800
12	CROPLAND NOT HARVESTED AND SOIL BUILDING			
13	ACRES IRRIGATED (LINES 11 AND 12)	5,800		5,800
14	DRY CROPPED, FALLOW, OR IDLE			
15	TOTAL AREA IN IRRIGATION ROTATION (LINES 13 AND 14)	5,800		5,800
	LANDS NOT IN IRRIGATION ROTATION (ACRES)			
16	DRY CROPPED, IDLE, FALLOW OR GRAZED			
17	FARMSTEADS, ROADS, DITCHES, DRAINS			
18	TOTAL AREA NOT IN IRRIGATION ROTATION (LINES 16 AND 17)			
19	URBAN AND SUBURBAN LANDS			
20	TOTAL IRRIGABLE AREA FOR SERVICE (LINES 16 AND 18 AND 19)	5,800		5,800
21	TOTAL IRRIGABLE AREA NOT FOR SERVICE			802
22	TOTAL IRRIGABLE AREA (LINES 20 AND 21)			6,602
23	CLASS 6 - TEMPORARILY IRRIGATED			

CROP VALUE SUMMARY

31	GROSS CROP VALUE (EQ LINE 194)		1,062,326
	ADDITIONAL REVENUE-		
33	FEDERAL ASCS PAYMENTS	TOTAL $	
34	SUGAR PROGRAMS	TOTAL $	
36	TOTAL ADDITIONAL REVENUE (LINES 33 AND 34)		
36	TOTAL VALUE (LINES 31 AND 36)		
37	TOTAL IRRIGATED ACREAGE (EQ LINE 13)		1,062,326
			5,800
38	AVERAGE VALUE PER IRRIGATED ACRE (LINES 36 / 37)		181.44

NUMBER OF FARMS AND POPULATION

		NO OF FARMS OPER. UNITS	IRRG. ACRES FOR SERVICE	POPULATION
41	FULL TIME FARMS	55	5,440	162
42	PART TIME FARMS	15	360	41
43	URBAN AND SUBURBAN LANDS (ACRES EQ LINE 19)			
44	TOTAL (ACRES FROM LINE 20)	70	5,800	193

CROP PRODUCTION

ITEM	CROPS HARVESTED IN IRRIGATION ROTATION	ACRES	UNIT	YIELD PER ACRE	YIELD TOTAL	VALUE PER UNIT	VALUE PER ACRE	VALUE TOTAL
	CEREALS							
51	BARLEY							
52	CORN	1,425	BU	70.00	99,750	2.50	175.00	249,375
53	OATS		BU					
54	RICE	200	BU	75.00	15,000	2.50	187.50	37,500
56	SORGHUMS (SORGO, KAFFIR, ETC.)		CWT					
57	WHEAT		BU					
58	OTHER CEREALS	350	BU	60.00	21,000	3.25	195.00	68,250
59	TOTAL CEREALS		CWT					
		1,975					179.81	355,125
	FORAGE							
61	ALFALFA HAY							
62	OTHER HAY	3,375	TON	4.00	13,500	50.00	200.00	675,000
63	IRRIGATED PASTURE		TON					
65	SILAGE OR ENSILAGE	400	AUM	6.00	2,400	2.50	15.00	6,000
66	CROP RESIDUE- BEET TOPS	50	TON	18.00	900	18.00	324.00	16,200
67	STUBBLE, STALKS, ETC.		TON					
68	STRAW (ALL KINDS)		AUM					
70	OTHER FORAGE		TON					
71	TOTAL FORAGE		TON					
		3,825					182.27	697,200
	MISC. FIELD CROP							
81	BEANS, DRY AND EDIBLE							
82	COTTON, LINT (UPLAND)		CWT					
83	COTTON, SEED (UPLAND)		BALE					
84	COTTON, LINT (AM PIMA)		TON					
85	COTTON, SEED (AM PIMA)		BALE					
86	HOPS		TON					
87	PEPPERMINT		TON					
88	SPEARMINT		LB					
89	SUGAR BEETS		LB					
90	SOYBEANS		TON					
91	OTHER MISC. FIELD CROPS		BU					
92	TOTAL MISC. FIELD CROPS		TON					

CROP PRODUCTION

ITEM	CROPS HARVESTED IN IRRIGATION ROTATION	ACRES	UNIT	YIELD PER ACRE	YIELD TOTAL	VALUE PER UNIT	VALUE PER ACRE	VALUE TOTAL
	VEGETABLES							
101	ASPARAGUS							
102	BEANS (PROCESSING)		CWT					
103	BEANS (FRESH MARKET)		TON					
104	BROCCOLI		CWT					
105	CABBAGE		CWT					
106	CARROTS		CWT					
107	CAULIFLOWER		CWT					
108	CELERY		CWT					
109	CORN, SWEET (PROCESSING)		CWT					
110	CORN, SWEET (FRESH MARKET)		TON					
111	CUCUMBERS		CWT					
112	GREENS (KALE, ETC.)		CWT					
113	LETTUCE		CWT					
114	MELONS - CANTALOUPE, ETC		CWT					
115	HONEY BALL, HONEYDEW, ETC		CWT					
116	WATERMELON		CWT					
117	ONIONS, DRY		CWT					
118	ONIONS, GREEN		CWT					
119	PEAS, GREEN (PROCESSING)		CWT					
120	PEAS, GREEN (FRESH MARKET)		TON					
121	PEPPERS (ALL KINDS)		CWT					
122	POTATOES, EARLY		CWT					
123	POTATOES, LATE		CWT					
124	SQUASH		CWT					
125	TOMATOES (CANNING)		CWT					
126	TOMATOES (FRESH MARKET)		TON					
127	OTHER VEGETABLES		CWT					
128	TOTAL VEGETABLES		CWT					
137	TOTAL NURSERY		M					
	SEEDS							
141	ALFALFA							
142	CLOVER (ALL KINDS)		CWT					
143	CORN		CWT					
144	GRASS (ALL KINDS)		CWT					
145	LETTUCE		CWT					
146	ONION		CWT					
147	PEA		CWT					
148	POTATO (ALL KINDS)		CWT					
149	SUGAR BEET		CWT					
150	OTHER SEED		CWT					
151	TOTAL SEEDS		CWT					
	FRUITS							
161	APPLES							
162	APRICOTS		TON					
163	BERRIES (ALL KINDS)		TON					
164	CHERRIES		CWT					
165	CITRUS- GRAPEFRUIT		TON					
166	LEMONS AND LIMES		CWT					
167	ORANGES AND TANGERINES		CWT					
168	DATES		CWT					
169	GRAPES, TABLE		TON					
170	GRAPES, OTHER		TON					
171	OLIVES		TON					
172	PEACHES		TON					
173	PEARS		TON					
174	PRUNES AND PLUMS		TON					
175	OTHER FRUITS		TON					
176	TOTAL FRUITS		TON					
	NUTS							
181	ALMONDS							
182	PECANS		TON					
183	WALNUTS		CWT					
184	OTHER NUTS		TON					
185	TOTAL NUTS		TON					
191	FAMILY GARDENS AND ORCHARDS		VAL					
192	TOTAL ALL CROPS	5,800						1,062,326
193	LESS MULTIPLE CROPPED							
194	TOTAL HARVESTED CROPLAND AND PASTURE	5,800					181.44	1,062,326

CROP PRODUCTION REPORT 1984

REGION UC

PROJECT AND SUBDIVISION: STRAWBERRY VALLEY
STATE: UTAH
TYPE OF SERVICE: FULL,SUPPLEMENTAL

ACREAGE SUMMARY

		CLASS 1-4	CLASS 5	TOTAL
	LANDS IN IRRIGATION ROTATION (ACRES)			
11	HARVESTED CROPLAND AND PASTURE (EQ LINE 194)	40,753		40,753
12	CROPLAND NOT HARVESTED AND SOIL BUILDING	589		589
13	ACRES IRRIGATED (LINES 11 AND 12)	41,342		41,342
14	DRY CROPPED, FALLOW, OR IDLE	194		194
15	TOTAL AREA IN IRRIGATION ROTATION (LINES 13 AND 14)	41,536		41,536
	LANDS NOT IN IRRIGATION ROTATION (ACRES)			
16	DRY CROPPED, IDLE, FALLOW OR GRAZED	264		264
17	FARMSTEADS, ROADS, DITCHES, DRAINS	2,403		2,403
18	TOTAL AREA NOT IN IRRIGATION ROTATION (LINES 16 AND 17)	2,667		2,667
19	URBAN AND SUBURBAN LANDS	368		368
20	TOTAL IRRIGABLE AREA FOR SERVICE (LINES 15 AND 16 AND 19)	44,571		44,571
21	TOTAL IRRIGABLE AREA NOT FOR SERVICE			
22	TOTAL IRRIGABLE AREA (LINES 20 AND 21)			44,571
23	CLASS 6 - TEMPORARILY IRRIGATED			

CROP VALUE SUMMARY

31	GROSS CROP VALUE (EQ LINE 194)			14,920,601
	ADDITIONAL REVENUE-			
33	FEDERAL ASCS PAYMENTS	TOTAL $	89,957	
34	SUGAR PROGRAMS	TOTAL $		
35	TOTAL ADDITIONAL REVENUE (LINES 33 AND 34)			89,957
36	TOTAL VALUE (LINES 31 AND 35)			15,006,788
37	TOTAL IRRIGATED ACREAGE (EQ LINE 13)			41,342
38	AVERAGE VALUE PER IRRIGATED ACRE (LINES 36 / 37)			362.99

NUMBER OF FARMS AND POPULATION

		NO OF FARMS OPER. UNITS	IRRG. ACRES FOR SERVICE	POPULATION
41	FULL TIME FARMS	197	15,325	856
42	PART TIME FARMS	1,900	28,878	8,037
43	URBAN AND SUBURBAN LANDS (ACRES EQ LINE 19)	368	368	6,422
44	TOTAL (ACRES FROM LINE 20)	2,097	44,571	15,315

CROP PRODUCTION

ITEM	CROPS HARVESTED IN IRRIGATION ROTATION	ACRES	UNIT	--- YIELD --- PER ACRE	TOTAL	PER UNIT	--- VALUE OF CROPS --- PER ACRE	TOTAL
	CEREALS							
51	BARLEY	6,485	BU	79.49	515,525	2.76	219.06	1,420,563
52	CORN	3,072	BU	119.43	366,875	3.03	361.30	1,109,913
53	OATS	810	BU	81.98	66,400	2.00	163.66	132,480
54	RICE		CWT					
56	SORGHUMS (SORGO, KAFFIR, ETC.)		BU					
57	WHEAT	1,395	BU	60.00	83,700	3.07	184.26	257,040
58	OTHER CEREALS		CWT					
59	TOTAL CEREALS	11,762					248.26	2,919,996
	FORAGE							
61	ALFALFA HAY	12,008	TON	4.18	50,220	68.00	271.84	3,264,290
62	OTHER HAY	1,755	TON	2.23	3,920	52.61	117.82	206,250
63	IRRIGATED PASTURE	6,320	AUM	4.00	25,280	11.43	45.72	288,960
65	SILAGE OR ENSILAGE	4,785	TON	18.81	89,995	19.26	362.31	1,733,660
66	CROP RESIDUE- BEET TOPS		TON					
67	STUBBLE, STALKS, ETC		AUM					
68	STRAW (ALL KINDS)		TON					
70	OTHER FORAGE		TON				220.89	5,493,160
71	TOTAL FORAGE	24,868						
	MISC. FIELD CROP							
81	BEANS, DRY AND EDIBLE		CWT					
82	COTTON, LINT (UPLAND)		BALE					
83	COTTON, SEED (UPLAND)		TON					
84	COTTON, LINT (AM PIMA)		BALE					
85	COTTON, SEED (AM PIMA)		TON					
86	HOPS		TON					
87	PEPPERMINT		LB					
88	SPEARMINT		LB					
89	SUGAR BEETS		TON					
90	SOYBEANS		BU					
91	OTHER MISC. FIELD CROPS		TON					
92	TOTAL MISC. FIELD CROPS							

CROP PRODUCTION

ITEM	CROPS HARVESTED IN IRRIGATION ROTATION	ACRES	UNIT	--- YIELD --- PER ACRE	TOTAL	PER UNIT	--- VALUE OF CROPS --- PER ACRE	TOTAL
	VEGETABLES							
101	ASPARAGUS		CWT					
102	BEANS (PROCESSING)		TON					
103	BEANS (FRESH MARKET)		CWT					
104	BROCCOLI		CWT					
105	CABBAGE		CWT					
106	CARROTS		CWT					
107	CAULIFLOWER		CWT					
108	CELERY		CWT					
109	CORN, SWEET (PROCESSING)		TON					
110	CORN, SWEET (FRESH MARKET)	16	CWT	100.00	1,600	12.00	1,200.00	19,200
111	CUCUMBERS		CWT					
112	GREENS (KALE, ETC.)		CWT					
113	LETTUCE		CWT					
114	MELONS - CANTALOUPE, ETC.		CWT					
115	HONEY BALL, HONEYDEW, ETC.		CWT					
116	WATERMELON		CWT					
117	ONIONS, DRY		CWT					
118	ONIONS, GREEN		CWT					
119	PEAS, GREEN (PROCESSING)		TON					
120	PEAS, GREEN (FRESH MARKET)		CWT					
121	PEPPERS (ALL KINDS)		CWT					
122	POTATOES, EARLY		CWT					
123	POTATOES, LATE	52	CWT	89.81	4,670	6.53	586.06	30,475
124	SQUASH		CWT					
125	TOMATOES (CANNING)		TON					
126	TOMATOES (FRESH MARKET)	15	CWT	100.00	1,500	10.00	1,000.00	15,000
127	OTHER VEGETABLES		CWT				779.22	64,675
128	TOTAL VEGETABLES	83						
137	TOTAL NURSERY		M					
	SEEDS							
141	ALFALFA		CWT					
142	CLOVER (ALL KINDS)		CWT					
143	CORN		CWT					
144	GRASS (ALL KINDS)		CWT					
145	LETTUCE		CWT					
146	ONION		CWT					
147	PEA		CWT					
148	POTATO (ALL KINDS)		CWT					
149	SUGAR BEET		CWT					
150	OTHER SEED		CWT					
151	TOTAL SEEDS							
	FRUITS							
161	APPLES	1,430	TON	8.70	12,448	168.91	1,470.33	2,102,675
162	APRICOTS	2	TON	4.00	8	180.00	720.00	1,440
163	BERRIES (ALL KINDS)		CWT					
164	CHERRIES	1,684	TON	2.54	4,275	706.29	1,793.00	3,019,410
165	CITRUS- GRAPEFRUIT		CWT					
166	LEMONS AND LIMES		CWT					
167	ORANGES AND TANGERINES		CWT					
168	DATES		TON					
169	GRAPES, TABLE		TON					
170	GRAPES, OTHER		TON					
171	OLIVES	630	TON	5.99	3,773	304.06	1,820.95	1,147,200
172	PEACHES	41	TON	3.39	139	230.79	782.44	32,080
173	PEARS	10	TON	2.10	21	240.00	504.00	5,040
174	PRUNES AND PLUMS	81	TON	3.51	284	249.56	975.00	70,875
175	OTHER FRUITS	3,879					1,644.82	6,378,620
176	TOTAL FRUITS							
	NUTS							
181	ALMONDS		TON					
182	PECANS		CWT					
183	WALNUTS		TON					
184	OTHER NUTS		TON					
185	TOTAL NUTS							
191	FAMILY GARDENS AND ORCHARDS	162	VAL				397.22	64,350
192	TOTAL ALL CROPS	40,753						14,920,601
193	LESS MULTIPLE CROPPED							
194	TOTAL HARVESTED CROPLAND AND PASTURE	40,753					366.13	14,920,601

CROP PRODUCTION REPORT 1984

PROJECT AND SUBDIVISION: UNCOMPAHGRE
STATE: COLORADO
TYPE OF SERVICE: FULL

ACREAGE SUMMARY

		CLASS 1-4	CLASS 6	TOTAL
	LANDS IN IRRIGATION ROTATION (ACRES)			
11	HARVESTED CROPLAND AND PASTURE (EQ. LINE 194)	66,137		66,137
12	CROPLAND NOT HARVESTED AND SOIL BUILDING	31		31
13	ACRES IRRIGATED (LINES 11 AND 12)	66,168		66,168
14	DRY CROPPED, FALLOW, OR IDLE	2,094		2,094
15	TOTAL AREA IN IRRIGATION ROTATION (LINES 13 AND 14)	68,262		68,262
	LANDS NOT IN IRRIGATION ROTATION (ACRES)			
16	DRY CROPPED, IDLE, FALLOW OR GRAZED	383	4,456	4,839
17	FARMSTEADS, ROADS, DITCHES, DRAINS	881		881
18	TOTAL AREA NOT IN IRRIGATION ROTATION (LINES 16 AND 17)	1,264	4,456	5,720
19	URBAN AND SUBURBAN LANDS	2,315		2,315
20	TOTAL IRRIGABLE AREA FOR SERVICE (LINES 15 AND 18 AND 19)	71,841	4,456	76,297
21	TOTAL IRRIGABLE AREA NOT FOR SERVICE			
22	TOTAL IRRIGABLE AREA (LINES 20 AND 21)			76,297
23	CLASS 6 - TEMPORARILY IRRIGATED			8,175

CROP VALUE SUMMARY

31	GROSS CROP VALUE (EQ LINE 194)	25,459,642	
	ADDITIONAL REVENUE-		
33	FEDERAL ASCS PAYMENTS TOTAL $		
34	SUGAR PROGRAMS TOTAL $		
35	TOTAL ADDITIONAL REVENUE (LINES 33 AND 34)		
36	TOTAL VALUE (LINES 31 AND 35)		
37	TOTAL IRRIGATED ACREAGE (EQ LINE 13)	25,459,642	
		66,168	
38	AVERAGE VALUE PER IRRIGATED ACRE (LINES 36 / 37)	384.77	

NUMBER OF FARMS AND POPULATION

		NO OF FARMS OPER. UNITS	IRRG. ACRES FOR SERVICE	POPULATION
41	FULL TIME FARMS	2,660	73,982	12,466
42	PART TIME FARMS			
43	URBAN AND SUBURBAN LANDS (ACRES EQ LINE 19)		2,315	8,561
44	TOTAL (ACRES FROM LINE 20)	2,660	76,297	21,027

CROP PRODUCTION

ITEM	CROPS HARVESTED IN IRRIGATION ROTATION	ACRES	UNIT	PER ACRE	--- YIELD --- TOTAL	PER UNIT	--- VALUE OF CROPS --- PER ACRE	TOTAL
	CEREALS							
61	BARLEY	6,199	BU	100.57	623,467	2.40	241.38	1,496,297
62	CORN	11,727	BU	144.91	1,699,404	2.68	417.59	4,897,123
63	OATS	621	BU	71.08	44,138	2.10	149.26	92,699
64	RICE		CWT					
65	SORGHUMS (SORGO, KAFFIR, ETC.)		BU					
66	WHEAT	1,230	BU	76.79	94,466	3.15	241.90	297,533
68	OTHER CEREALS		CWT					
69	TOTAL CEREALS	19,777					343.01	6,783,642
	FORAGE							
61	ALFALFA HAY	14,973	TON	4.63	69,292	61.50	284.61	4,261,458
62	OTHER HAY	4,963	TON	3.66	18,127	46.00	164.69	815,715
63	IRRIGATED PASTURE	12,375	AUM	4.20	51,972	10.00	42.00	519,720
66	CROP RESIDUE- BEET TOPS	5,303	TON	23.48	124,509	27.50	645.67	3,423,996
67	STUBBLE, STALKS, ETC.		TON					
68	STRAW (ALL KINDS)		AUM					
70	OTHER FORAGE		TON					
71	TOTAL FORAGE		TON					
		37,604					239.69	9,020,891
	MISC. FIELD CROP							
61	BEANS, DRY AND EDIBLE	4,866	CWT	22.04	107,714	14.97	329.93	1,612,710
62	COTTON, LINT (UPLAND)		BALE					
63	COTTON, SEED (UPLAND)		TON					
64	COTTON, LINT (AM PIMA)		BALE					
65	COTTON, SEED (AM PIMA)		TON					
66	HOPS		TON					
67	PEPPERMINT		LB					
68	SPEARMINT		LB					
69	SUGAR BEETS		TON					
70	SOYBEANS		BU	18.72	699	4.50	84.26	2,946
91	OTHER MISC. FIELD CROPS	22	TON				320.33	1,610,406
92	TOTAL MISC. FIELD CROPS	4,888						

REGION UC

CROP PRODUCTION

ITEM	CROPS HARVESTED IN IRRIGATION ROTATION	ACRES	UNIT	PER ACRE	--- YIELD --- TOTAL	PER UNIT	--- VALUE OF CROPS --- PER ACRE	TOTAL
	VEGETABLES							
101	ASPARAGUS		CWT					
102	BEANS (PROCESSING)		TON					
103	BEANS (FRESH MARKET)		CWT					
104	BROCCOLI		CWT					
105	CABBAGE		CWT					
106	CARROTS		CWT					
107	CAULIFLOWER		CWT					
108	CELERY		CWT					
109	CORN, SWEET (PROCESSING)		CWT					
110	CORN, SWEET (FRESH MARKET)		TON					
111	CUCUMBERS		CWT					
112	GREENS (KALE, ETC.)		CWT					
113	LETTUCE		CWT					
114	MELONS - CANTALOUPE, ETC.	140	CWT	210.14	29,420	9.00	1,681.14	235,360
115	HONEY BALL, HONEYDEW, ETC.		CWT					
116	WATERMELON		CWT					
117	ONIONS, DRY		CWT					
118	ONIONS, GREEN	1,936	CWT	431.96	836,650	6.75	2,915.76	5,641,968
119	PEAS, GREEN (PROCESSING)		CWT					
120	PEAS, GREEN (FRESH MARKET)		TON					
121	PEPPERS (ALL KINDS)		CWT					
122	POTATOES, EARLY		CWT					
123	POTATOES, LATE		CWT					
124	SQUASH	84	CWT	266.27	26,066	9.00	2,664.46	229,456
125	TOMATOES (CANNING)		CWT					
126	TOMATOES (FRESH MARKET)		TON					
127	OTHER VEGETABLES		CWT					
128	TOTAL VEGETABLES		CWT					
		2,159						
137	TOTAL NURSERY		M				2,826.70	6,102,843
	SEEDS							
141	ALFALFA							
142	CLOVER (ALL KINDS)	790	CWT	3.53	2,469	115.00	406.62	282,935
143	CORN		CWT					
144	GRASS (ALL KINDS)		CWT					
145	LETTUCE		CWT					
146	ONION		CWT					
147	PEA	161	CWT	2.65	427	2,600.00	6,895.65	1,110,290
148	POTATO (ALL KINDS)		CWT					
149	SUGAR BEET		CWT					
150	OTHER SEED		CWT					
151	TOTAL SEEDS	52	CWT	23.60	1,227	16.00	383.94	19,606
		913					1,547.14	1,412,540
	FRUITS							
161	APPLES							
162	APRICOTS	277	TON	8.60	2,381	110.00	946.52	261,910
163	BERRIES (ALL KINDS)		TON					
164	CHERRIES		CWT					
165	CITRUS- GRAPEFRUIT	33	TON	1.39	46	500.00	696.97	23,000
166	LEMONS AND LIMES		CWT					
167	ORANGES AND TANGERINES		CWT					
168	DATES		CWT					
169	GRAPES, TABLE		TON					
170	GRAPES, OTHER		TON					
171	OLIVES		TON					
172	PEACHES		TON					
173	PEARS	64	TON	5.53	354	160.00	885.00	56,640
174	PRUNES AND PLUMS	32	TON	6.16	197	110.00	677.19	21,670
175	OTHER FRUITS		TON					
176	TOTAL FRUITS		TON					
		406					894.63	363,220
	NUTS							
181	ALMONDS							
182	PECANS		TON					
183	WALNUTS		CWT					
184	OTHER NUTS		TON					
185	TOTAL NUTS		TON					
191	FAMILY GARDENS AND ORCHARDS	356	VAL				450.00	161,100
192	TOTAL ALL CROPS	66,137						25,459,642
193	LESS MULTIPLE CROPPED							
194	TOTAL HARVESTED CROPLAND AND PASTURE	66,137					384.88	25,459,642

CROP PRODUCTION REPORT 1984

REGION UC

PROJECT AND SUBDIVISION: WEBER BASIN
STATE: UTAH
TYPE OF SERVICE: SUPPLEMENTAL

ACREAGE SUMMARY

		CLASS 1-4	CLASS 6	TOTAL
	LANDS IN IRRIGATION ROTATION (ACRES)			
11	HARVESTED CROPLAND AND PASTURE (EQ LINE 194)	24,478		24,478
12	CROPLAND NOT HARVESTED AND SOIL BUILDING	362		362
13	ACRES IRRIGATED (LINES 11 AND 12)	24,840		24,840
14	ORY CROPPED, FALLOW, OR IDLE	6,828		6,828
15	TOTAL AREA IN IRRIGATION ROTATION (LINES 13 AND 14)	31,668		31,668
	LANDS NOT IN IRRIGATION ROTATION (ACRES)			
16	DRY CROPPED, IDLE, FALLOW OR GRAZED	429		429
17	FARMSTEADS, ROADS, DITCHES, DRAINS	2,018		2,018
18	TOTAL AREA NOT IN IRRIGATION ROTATION (LINES 16 AND 17)	2,447		2,447
19	URBAN AND SUBURBAN LANDS	7,064		7,064
20	TOTAL IRRIGABLE AREA FOR SERVICE (LINES 15 AND 18 AND 19)	41,179		41,179
21	TOTAL IRRIGABLE AREA NOT FOR SERVICE			49,322
22	TOTAL IRRIGABLE AREA (LINES 20 AND 21)			90,501
23	CLASS 6 - TEMPORARILY IRRIGATED			

CROP VALUE SUMMARY

31	GROSS CROP VALUE (EQ LINE 194)			17,606,023
	ADDITIONAL REVENUE-			
33	FEDERAL ASCS PAYMENTS	TOTAL $	524,166	
34	SUGAR PROGRAMS	TOTAL $		
35	TOTAL ADDITIONAL REVENUE (LINES 33 AND 34)			524,166
36	TOTAL VALUE (LINES 31 AND 35)			18,329,181
37	TOTAL IRRIGATED ACREAGE (EQ LINE 13)			24,840
38	AVERAGE VALUE PER IRRIGATED ACRE (LINES 36 / 37)			737.89

NUMBER OF FARMS AND POPULATION

		NO OF FARMS OPER. UNITS	IRRG. ACRES FOR SERVICE	POPULATION
41	FULL TIME FARMS	145	13,420	737
42	PART TIME FARMS	784	20,695	3,318
43	URBAN AND SUBURBAN LANDS (ACRES EQ LINE 19)		7,064	85,810
44	TOTAL (ACRES FROM LINE 20)	929	41,179	89,866

CROP PRODUCTION

ITEM	CROPS HARVESTED IN IRRIGATION ROTATION	ACRES	UNIT	--- YIELD --- PER ACRE	TOTAL	PER UNIT	--- VALUE OF CROPS --- PER ACRE	TOTAL
	CEREALS							
51	BARLEY	2,412	BU	70.67	170,933	2.83	200.46	483,513
52	CORN	242	BU	102.07	24,700	3.48	354.79	85,860
53	OATS	196	BU	51.22	9,990	3.16	162.90	31,756
54	RICE		CWT					
56	SORGHUMS (SORGO, KAFFIR, ETC.)		BU					
57	WHEAT	1,103	BU	69.76	76,940	3.33	232.42	256,356
58	OTHER CEREALS		CWT					
59	TOTAL CEREALS	3,952					216.66	857,484
	FORAGE							
61	ALFALFA HAY	8,398	TON	3.79	31,869	72.70	275.87	2,316,780
62	OTHER HAY	3,093	TON	3.07	9,505	64.26	197.59	610,948
63	IRRIGATED PASTURE	4,380	AUM	3.21	14,078	18.38	59.07	258,710
65	SILAGE OR ENSILAGE	1,387	TON	18.06	25,045	27.94	504.57	699,845
66	CROP RESIDUE- BEET TOPS		TON					
67	STUBBLE, STALKS, ETC.		AUM					
68	STRW (ALL KINDS)		TON		45	50.00		2,250
70	OTHER FORAGE	3	TON	20.00	60	300.00	6,000.00	18,000
71	TOTAL FORAGE	17,260					226.33	3,906,530
	MISC. FIELD CROP							
81	BEANS, DRY AND EDIBLE	2	CWT	30.00	60	26.00	780.00	1,560
82	COTTON, LINT (UPLAND)		BALE					
83	COTTON, SEED (UPLAND)		TON					
84	COTTON, LINT (AM.PIMA)		BALE					
85	COTTON, SEED (AM.PIMA)		TON					
86	HOPS		TON					
87	PEPPERMINT		LB					
88	SPEARMINT		LB					
89	SUGAR BEETS		TON					
90	SOYBEANS		BU					
91	OTHER MISC. FIELD CROPS		TON					
92	TOTAL MISC. FIELD CROPS	2					780.00	1,560

CROP PRODUCTION

ITEM	CROPS HARVESTED IN IRRIGATION ROTATION	ACRES	UNIT	--- YIELD --- PER ACRE	TOTAL	PER UNIT	--- VALUE OF CROPS --- PER ACRE	TOTAL
	VEGETABLES							
101	ASPARAGUS		CWT					
102	BEANS (PROCESSING)	6	TON	76.00	456	19.80	1,504.83	9,029
103	BEANS (FRESH MARKET)	20	CWT	12.00	240	32.50	384.00	7,680
104	BROCCOLI		CWT					
105	CABBAGE		CWT					
106	CARROTS		CWT					
107	CAULIFLOWER		CWT					
108	CELERY		CWT					
109	CORN, SWEET (PROCESSING)		TON					
110	CORN, SWEET (FRESH MARKET)	269	CWT	37.52	10,093	15.51	582.06	156,573
111	CUCUMBERS	56	CWT	54.84	3,071	10.00	548.55	30,719
112	GREENS (KALE, ETC.)	22	CWT	300.00	6,600	4.00	1,200.00	26,400
113	LETTUCE		CWT					
114	MELONS - CANTALOUPE, ETC.	48	CWT	141.83	6,808	10.55	1,495.58	71,808
116	HONEY BALL, HONEYDEW, ETC.	2	CWT	60.00	120	20.00	1,200.00	2,400
115	WATERMELON	3	CWT	349.00	1,047	10.00	3,490.00	10,470
117	ONIONS, DRY	129	CWT	243.72	31,440	8.43	1,567.44	202,200
118	ONIONS, GREEN	5	CWT	337.60	1,688	4.50	1,518.80	7,594
119	PEAS, GREEN (PROCESSING)		TON					
120	PEAS, GREEN (FRESH MARKET)	15	CWT	69.40	1,041	17.52	1,215.67	18,235
121	PEPPERS (ALL KINDS)	1	CWT	60.00	60	12.50	1,000.00	1,000
122	POTATOES, EARLY		CWT					
123	POTATOES, LATE	137	CWT	248.47	34,040	7.14	1,772.99	242,900
124	SQUASH	10	CWT	149.47	2,840	6.85	873.68	16,600
125	TOMATOES (CANNING)		TON					
126	TOMATOES (FRESH MARKET)	121	CWT	111.64	13,506	14.85	1,669.02	201,952
127	OTHER VEGETABLES	4	CWT	145.00	580	5.25	761.25	3,045
128	TOTAL VEGETABLES	857					1,176.88	1,008,599
137	TOTAL NURSERY	187	M				46,327.61	8,663,300
	SEEDS							
141	ALFALFA		CWT					
142	CLOVER (ALL KINDS)		CWT					
143	CORN		CWT					
144	GRASS (ALL KINDS)		CWT					
145	LETTUCE		CWT					
146	ONION		CWT					
147	PEA		CWT					
148	POTATO (ALL KINDS)		CWT					
149	SUGAR BEET		CWT					
150	OTHER SEEDS		CWT					
151	TOTAL SEEDS							
	FRUITS							
161	APPLES	150	TON	6.06	909	210.83	1,278.39	191,460
162	APRICOTS	19	TON	1.00	19	421.05	421.05	8,000
163	BERRIES (ALL KINDS)	64	CWT	20.30	1,299	126.77	2,572.05	164,675
164	CHERRIES	218	TON	4.07	1,293	574.03	2,334.03	742,220
165	CITRUS- GRAPEFRUIT		CWT					
166	LEMONS AND LIMES		CWT					
167	ORANGES AND TANGERINES		CWT					
168	DATES		TON					
169	GRAPES, TABLE		TON					
170	GRAPES, OTHER	152	TON	2.64	401	535.85	1,413.66	214,875
171	OLIVES		TON					
172	PEACHES	247	TON	4.55	1,125	378.86	1,730.13	427,340
173	PEARS	20	TON	5.50	110	300.00	1,650.00	33,000
174	PRUNES AND PLUMS	1	TON	3.00	3	252.00	756.00	756
175	OTHER FRUITS		TON					
176	TOTAL FRUITS	871					1,836.56	1,782,325
	NUTS							
181	ALMONDS		TON					
182	PECANS		CWT					
183	WALNUTS		TON					
184	OTHER NUTS		TON					
185	TOTAL NUTS							
191	FAMILY GARDENS AND ORCHARDS	1,240	VAL				1,269.19	1,580,215
192	TOTAL ALL CROPS	24,478						17,606,023
193	LESS MULTIPLE CROPPED							
194	TOTAL HARVESTED CROPLAND AND PASTURE	24,478					727.39	17,606,023

CROP PRODUCTION REPORT 1984

PROJECT AND SUBDIVISION WEBER RIVER
STATE UTAH
TYPE OF SERVICE SUPPLEMENTAL

REGION UC

ACREAGE SUMMARY

		CLASS 1-4	CLASS 6	TOTAL
	LANDS IN IRRIGATION ROTATION (ACRES)			
11	HARVESTED CROPLAND AND PASTURE (EQ LINE 194)	93,104		93,104
12	CROPLAND NOT HARVESTED AND SOIL BUILDING	359		359
13	ACRES IRRIGATED (LINES 11 AND 12)	93,463		93,463
14	DRY CROPPED, FALLOW, OR IDLE	279		279
15	TOTAL AREA IN IRRIGATION ROTATION (LINES 13 AND 14)	93,742		93,742
	LANDS NOT IN IRRIGATION ROTATION (ACRES)			
16	DRY CROPPED, IDLE, FALLOW OR GRAZED	776		776
17	FARMSTEADS, ROADS, DITCHES, DRAINS	1,235		1,235
18	TOTAL AREA NOT IN IRRIGATION ROTATION (LINES 16 AND 17)	2,011		2,011
19	URBAN AND SUBURBAN LANDS	10,430		10,430
20	TOTAL IRRIGABLE AREA FOR SERVICE (LINES 15 AND 18 AND 19)	106,183		106,183
21	TOTAL IRRIGABLE AREA NOT FOR SERVICE			2,792
22	TOTAL IRRIGABLE AREA (LINES 20 AND 21)			108,976
23	CLASS 6 - TEMPORARILY IRRIGATED			

CROP VALUE SUMMARY

31	GROSS CROP VALUE (EQ LINE 194)			44,052,300
	ADDITIONAL REVENUE-			
33	FEDERAL ASCS PAYMENTS	TOTAL $	631,156	
34	SUGAR PROGRAMS	TOTAL $		
35	TOTAL ADDITIONAL REVENUE (LINES 33 AND 34)			631,156
36	TOTAL VALUE (LINES 31 AND 35)			44,683,456
37	TOTAL IRRIGATED ACREAGE (EQ LINE 13)			93,463
38	AVERAGE VALUE PER IRRIGATED ACRE (LINES 36 / 37)			478.09

NUMBER OF FARMS AND POPULATION

		NO OF FARMS OPER. UNITS	IRRG. ACRES FOR SERVICE	POPULATION
41	FULL TIME FARMS	1,034	60,643	4,366
42	PART TIME FARMS	1,649	35,110	7,568
43	URBAN AND SUBURBAN LANDS (ACRES EQ LINE 19)		10,430	141,424
44	TOTAL (ACRES FROM LINE 20)	2,683	106,183	153,357

CROP PRODUCTION

ITEM	CROPS HARVESTED IN IRRIGATION ROTATION	ACRES	UNIT	--- YIELD --- PER ACRE	TOTAL	PER UNIT	--- VALUE OF CROPS --- PER ACRE	TOTAL
	CEREALS							
51	BARLEY	10,711	BU	64.46	904,660	2.86	241.09	2,582,367
52	CORN	2,975	BU	109.62	326,125	3.22	352.75	1,049,420
53	OATS	681	BU	90.19	61,419	2.58	232.80	158,536
54	RICE		CWT					
56	SORGHUMS (SORGO, KAFFIR, ETC.)		BU					
57	WHEAT	11,358	BU	89.64	1,018,180	3.59	321.69	3,653,809
58	OTHER CEREALS		CWT					
59	TOTAL CEREALS	25,725					289.37	7,444,134
	FORAGE							
61	ALFALFA HAY	26,479	TON	5.86	155,706	66.76	522.07	13,823,632
62	OTHER HAY	4,794	TON	3.99	19,137	65.06	259.77	1,245,360
63	IRRIGATED PASTURE	16,471	AUM	9.30	153,217	10.19	94.76	1,560,624
66	SILAGE OR ENSILAGE	8,983	TON	23.56	211,563	27.46	646.82	5,810,410
66	CROP RESIDUE- BEET TOPS		TON					
67	STUBBLE, STALKS, ETC.		AUM					
68	STRAW (ALL KINDS)		TON		25	75.00		1,875
70	OTHER FORAGE		TON					
71	TOTAL FORAGE	56,727					395.62	22,442,301
	MISC. FIELD CROP							
81	BEANS, DRY AND EDIBLE		CWT					
82	COTTON, LINT (UPLAND)		BALE					
83	COTTON, SEED (UPLAND)		TON					
84	COTTON, LINT (AM.PIMA)		BALE					
85	COTTON, SEED (AM.PIMA)		TON					
86	HOPS		TON					
87	PEPPERMINT		LB					
88	SPEARMINT		LB					
89	SUGAR BEETS		TON					
90	SOYBEANS		BU					
91	SUNFLOWER, FIELD CROP		TON					

CROP PRODUCTION

ITEM	CROPS HARVESTED IN IRRIGATION ROTATION	ACRES	UNIT	--- YIELD --- PER ACRE	TOTAL	PER UNIT	--- VALUE OF CROPS --- PER ACRE	TOTAL
	VEGETABLES							
101	ASPARAGUS	240	CWT	2.50	600	100.00	250.00	60,000
102	BEANS (PROCESSING)	331	TON	3.65	1,209	174.94	638.97	211,500
103	BEANS (FRESH MARKET)	81	CWT	50.00	4,050	15.00	750.00	60,750
104	BROCCOLI		CWT					
105	CABBAGE		CWT					
106	CARROTS		CWT					
107	CAULIFLOWER		CWT					
108	CELERY		CWT					
109	CORN, SWEET (PROCESSING)	39	TON	21.41	835	17.93	383.85	14,970
110	CORN, SWEET (FRESH MARKET)	582	CWT	18.00	10,476	20.00	360.00	209,520
111	CUCUMBERS		CWT					
112	GREENS (KALE, ETC.)		CWT					
113	LETTUCE		CWT					
114	MELONS - CANTALOUPE, ETC.	116	CWT	93.79	10,880	11.32	1,062.07	123,200
115	HONEY BALL, HONEYDEW, ETC.		CWT					
116	WATERMELON	48	CWT	146.67	7,040	11.80	1,731.25	83,100
117	ONIONS, DRY	959	CWT	229.46	220,050	8.95	2,054.17	1,969,950
118	ONIONS, GREEN		CWT					
119	PEAS, GREEN (PROCESSING)	523	TON	2.99	1,562	96.29	287.58	150,406
120	PEAS, GREEN (FRESH MARKET)		CWT					
121	PEPPERS (ALL KINDS)		CWT					
122	POTATOES, EARLY		CWT					
123	POTATOES, LATE	1,057	CWT	284.30	300,500	5.15	1,464.65	1,548,350
124	SQUASH	147	CWT	179.59	26,400	6.98	1,253.06	184,200
125	TOMATOES (CANNING)	216	TON	20.00	4,320	6.00	120.00	25,920
126	TOMATOES (FRESH MARKET)	10	CWT	35.00	350	9.43	330.00	3,300
127	OTHER VEGETABLES		CWT					
128	TOTAL VEGETABLES	4,349					1,068.10	4,648,168
137	TOTAL NURSERY	12	M				5,200.00	62,400
	SEEDS							
141	ALFALFA		CWT					
142	CLOVER (ALL KINDS)		CWT					
143	CORN		CWT					
144	GRASS (ALL KINDS)		CWT					
146	LETTUCE		CWT					
148	ONION		CWT					
147	PEA		CWT					
148	POTATO (ALL KINDS)		CWT					
149	SUGAR BEET		CWT					
150	OTHER SEED		CWT					
151	TOTAL SEEDS							
	FRUITS							
161	APPLES	344	TON	15.00	5,160	181.74	2,726.10	937,800
162	APRICOTS	49	TON	9.27	454	230.40	2,134.69	104,600
163	BERRIES (ALL KINDS)		CWT					
164	CHERRIES	276	TON	10.20	2,805	794.12	8,100.00	2,227,500
165	CITRUS- GRAPEFRUIT		CWT					
166	LEMONS AND LIMES		CWT					
167	ORANGES AND TANGERINES		CWT					
168	DATES		TON					
169	GRAPES, TABLE		TON					
170	GRAPES, OTHER	68	TON	6.62	450	500.00	3,308.82	225,000
171	OLIVES		TON					
172	PEACHES	228	TON	7.96	1,815	400.00	3,184.21	726,000
173	PEARS	83	TON	7.00	581	448.19	3,137.35	260,400
174	PRUNES AND PLUMS		TON					
175	OTHER FRUITS		TON					
176	TOTAL FRUITS	1,047					4,280.13	4,481,300
	NUTS							
181	ALMONDS		TON					
182	PECANS		CWT					
183	WALNUTS		TON					
184	OTHER NUTS		TON					
185	TOTAL NUTS							
191	FAMILY GARDENS AND ORCHARDS	5,244	VAL				948.58	4,977,000
192	TOTAL ALL CROPS	93,104						44,052,300
193	LESS MULTIPLE CROPPED							
194	TOTAL HARVESTED CROPLAND AND PASTURE	93,104					473.16	44,052,300

Southwest Region



CROP PRODUCTION REPORT 1984

PROJECT AND SUBDIVISION: SOUTHWEST REGION
STATE: COLORADO, NEW MEXICO, OKLAHOMA AND TEXAS
TYPE OF SERVICE: FULL,SUPPLEMENTAL

REGION SW

ACREAGE SUMMARY

		CLASS 1-4	CLASS 5	TOTAL
	LANDS IN IRRIGATION ROTATION (ACRES)			
11	HARVESTED CROPLAND AND PASTURE (EQ LINE 194)	457,096	2,346	459,442
12	CROPLAND NOT HARVESTED AND SOIL BUILDING	29,384	296	29,680
13	ACRES IRRIGATED (LINES 11 AND 12)	486,480	2,642	489,122
14	DRY CROPPED, FALLOW, OR IDLE	60,812	131	60,943
15	TOTAL AREA IN IRRIGATION ROTATION (LINES 13 AND 14)	547,292	2,773	550,066
	LANDS NOT IN IRRIGATION ROTATION (ACRES)			
16	DRY CROPPED, IDLE, FALLOW OR GRAZED	34,205	11,251	45,456
17	FARMSTEADS, ROADS, DITCHES, DRAINS	22,017	1,586	23,603
18	TOTAL AREA NOT IN IRRIGATION ROTATION (LINES 16 AND 17)	56,222	12,837	69,059
19	URBAN AND SUBURBAN LANDS	30,939	2,936	33,875
20	TOTAL IRRIGABLE AREA FOR SERVICE (LINES 15 AND 18 AND 19)	634,453	18,546	652,999
21	TOTAL IRRIGABLE AREA NOT FOR SERVICE			288,361
22	TOTAL IRRIGABLE AREA (LINES 20 AND 21)			941,360
23	CLASS 6 - TEMPORARILY IRRIGATED			

CROP VALUE SUMMARY

31	GROSS CROP VALUE (EQ LINE 194)			262,786,124
	ADDITIONAL REVENUE-			
33	FEDERAL ASCS PAYMENTS	TOTAL $	2,975,730	
34	SUGAR PROGRAMS	TOTAL $	223	
35	TOTAL ADDITIONAL REVENUE (LINES 33 AND 34)			2,975,953
36	TOTAL VALUE (LINES 31 AND 35)			265,761,077
37	TOTAL IRRIGATED ACREAGE (EQ LINE 13)			489,122
38	AVERAGE VALUE PER IRRIGATED ACRE (LINES 36 / 37)			543.34

NUMBER OF FARMS AND POPULATION

		NO OF FARMS OPER. UNITS	IRRG. ACRES FOR SERVICE	POPULATION
41	FULL TIME FARMS	4,901	516,815	48,542
42	PART TIME FARMS	7,562	102,311	75,081
43	URBAN AND SUBURBAN LANDS (ACRES EQ LINE 19)		33,875	165,923
44	TOTAL (ACRES FROM LINE 20)	12,463	652,999	289,546

CROP PRODUCTION

ITEM	CROPS HARVESTED IN IRRIGATION ROTATION	ACRES	UNIT	--- YIELD --- PER ACRE	TOTAL	PER UNIT	--- VALUE OF CROPS --- PER ACRE	TOTAL
	CEREALS							
51	BARLEY	3,578	BU	78.24	283,362	2.83	224.60	802,803
52	CORN	32,783	BU	96.66	3,169,670	3.31	320.00	10,493,668
53	OATS	1,896	BU	101.63	192,684	1.91	193.02	367,487
54	RICE		CWT					
56	SORGHUMS (SORGO, KAFFIR, ETC.)	40,010	BU	76.76	3,071,317	2.88	221.23	8,851,619
57	WHEAT	24,290	BU	54.97	1,336,137	3.64	200.13	4,864,103
58	OTHER CEREALS	2,847	CWT	53.24	94,631	13.85	480.40	1,310,764
59	TOTAL CEREALS	106,412					263.17	26,687,344
	FORAGE							
61	ALFALFA HAY	89,417	TON	4.58	409,475	93.87	429.96	38,437,048
62	OTHER HAY	11,025	TON	3.07	33,872	71.64	219.76	2,423,077
63	IRRIGATED PASTURE	39,671	AUM	7.34	291,109	15.56	114.11	4,528,663
65	SILAGE OR ENSILAGE	8,769	TON	19.52	171,148	21.96	428.42	3,756,791
66	CROP RESIDUE- SWEET TOPS		TON					
67	STUBBLE, STALKS, ETC.		AUM		51,847	6.12		317,067
68	STRAW (ALL KINDS)		TON		5,216	30.00		156,480
70	OTHER FORAGE	557	TON	20.00	11,140	24.74	494.87	275,640
71	TOTAL FORAGE	149,439					333.07	49,892,794
	MISC. FIELD CROP							
81	BEANS, DRY AND EDIBLE		CWT					
82	COTTON, LINT (UPLAND)	110,568	BALE	1.54	170,367	310.75	478.76	52,930,146
83	COTTON, SEED (UPLAND)		TON	2.61	288,351	20.29	52.92	5,851,721
84	COTTON, LINT (AM.PIMA)	26,269	BALE	1.39	36,487	481.21	681.77	17,922,945
86	COTTON, SEED (AM.PIMA)		TON	.63	13,948	110.00	68.36	1,534,280
88	HOPS		TON					
87	PEPPERMINT		LB					
89	SPEARMINT		LB					
90	SUGAR BEETS		TON					
60	SOYBEANS	1,376	BU	25.55	35,188	5.24	133.89	184,226
91	OTHER MISC. FIELD CROPS	8,833	TON	30.35	268,067	27.52	836.17	7,377,047
92	TOTAL MISC. FIELD CROPS	147,068					583.47	85,808,366

CROP PRODUCTION

ITEM	CROPS HARVESTED IN IRRIGATION ROTATION	ACRES	UNIT	--- YIELD --- PER ACRE	TOTAL	PER UNIT	--- VALUE OF CROPS --- PER ACRE	TOTAL
	VEGETABLES							
101	ASPARAGUS	234	CWT	24.48	5,729	88.52	2,167.33	507,185
102	BEANS (PROCESSING)		TON					
103	BEANS (FRESH MARKET)	16	CWT	28.00	420	18.43	516.00	7,740
104	BROCCOLI	1,120	CWT	64.78	84,949	14.58	1,235.67	1,383,950
105	CABBAGE	3,300	CWT	263.31	868,919	7.16	1,881.42	6,208,881
106	CARROTS	2,091	CWT	136.64	285,714	3.99	545.20	1,140,017
107	CAULIFLOWER	16	CWT	18.88	302	28.94	546.25	8,740
108	CELERY	176	CWT	224.80	39,564	11.07	2,489.38	438,131
109	CORN, SWEET (PROCESSING)		TON					
110	CORN, SWEET (FRESH MARKET)	471	CWT	48.42	22,808	15.97	773.18	364,166
111	CUCUMBERS	1,841	CWT	96.41	148,572	7.63	736.05	1,134,248
112	GREENS (KALE, ETC.)	755	CWT	76.84	58,014	10.63	816.69	616,600
113	LETTUCE	4,143	CWT	258.07	1,069,202	8.93	2,304.74	9,546,552
114	MELONS - CANTALOUPE, ETC.	1,307	CWT	169.05	220,942	11.29	1,908.14	2,493,939
115	HONEY BALL, HONEYDEW, ETC.	6	CWT	15.00	75	17.00	255.00	1,275
116	WATERMELON	684	CWT	275.94	190,120	4.42	1,220.03	840,600
117	ONIONS, DRY	6,554	CWT	262.69	1,721,674	10.53	2,766.84	18,133,848
118	ONIONS, GREEN	1,062	CWT	45.41	48,222	9.38	425.74	452,132
119	PEAS, GREEN (PROCESSING)		TON					
120	PEAS, GREEN (FRESH MARKET)	33	CWT	4.03	133	6.26	25.21	832
121	PEPPERS (ALL KINDS)	11,557	CWT	67.60	781,255	26.93	1,820.89	21,041,688
122	POTATOES, EARLY	31	CWT	248.84	7,666	6.24	1,541.55	47,788
123	POTATOES, LATE	5	CWT	290.00	1,450	6.50	1,885.00	9,425
124	SQUASH	303	CWT	30.80	9,332	15.46	476.22	144,298
125	TOMATOES (CANNING)	1,172	TON	10.99	12,878	68.95	736.65	862,185
126	TOMATOES (FRESH MARKET)	1,077	CWT	76.34	84,377	8.13	636.73	685,784
127	OTHER VEGETABLES	1,238	CWT	90.45	111,975	10.91	987.02	1,221,927
128	TOTAL VEGETABLES	38,895					1,730.14	67,283,667
137	TOTAL NURSERY	640	M				8,134.64	3,266,170
	SEEDS							
141	ALFALFA	324	CWT	1.95	631	91.11	177.44	57,490
142	CLOVER (ALL KINDS)		CWT					
143	CORN	6,014	CWT	55.90	380,926	8.85	494.74	3,371,146
144	GRASS (ALL KINDS)	393	CWT	4.00	1,572	165.94	663.77	260,880
145	LETTUCE		CWT					
146	ONION	30	CWT	5.00	150	300.00	1,500.00	45,000
147	PEA		CWT					
148	POTATO (ALL KINDS)		CWT					
149	SUGAR BEET		CWT					
150	OTHER SEED	535	CWT	61.92	43,826	13.81	1,131.07	906,120
151	TOTAL SEEDS	8,096					536.02	4,339,615
	FRUITS							
161	APPLES	439	TON	5.54	2,433	595.98	3,303.02	1,450,025
162	APRICOTS	5	TON	4.00	20	400.00	1,600.00	8,000
163	BERRIES (ALL KINDS)	4	CWT	4.00	16	350.00	1,400.00	5,600
164	CHERRIES		TON					
165	CITRUS- GRAPEFRUIT	1,153	CWT	3.73	4,300	6.30	23.49	27,080
166	LEMONS AND LIMES		CWT					
167	ORANGES AND TANGERINES	10	CWT	54.90	549	9.25	507.80	5,078
168	DATES		TON					
169	GRAPES, TABLE	115	TON	5.00	575	400.00	2,000.00	230,000
170	GRAPES, OTHER	14	TON	.79	11	500.00	392.86	5,500
171	OLIVES		TON					
172	PEACHES	6	TON	6.00	36	300.00	1,800.00	10,800
173	PEARS	3	TON	6.00	18	300.00	1,800.00	5,400
174	PRUNES AND PLUMS		TON					
175	OTHER FRUITS	55	TON	3.00	165	600.00	1,800.00	99,000
176	TOTAL FRUITS	1,804					1,023.55	1,846,483
	NUTS							
181	ALMONDS		TON					
182	PECANS	18,391	CWT	15.64	287,662	79.44	1,242.82	22,851,268
183	WALNUTS		TON					
184	OTHER NUTS	55	TON	1.00	55	500.91	900.91	27,550
185	TOTAL NUTS	18,446					1,240.31	22,878,818
191	FAMILY GARDENS AND ORCHARDS	1,680	VAL				444.90	781,680
192	TOTAL ALL CROPS	471,488						262,786,124
193	LESS MULTIPLE CROPPED	12,046						
194	TOTAL HARVESTED CROPLAND AND PASTURE	459,442					571.97	262,786,124

CROP PRODUCTION REPORT 1984

PROJECT AND SUBDIVISION: SOUTHWEST REGION
STATE: COLORADO, NEW MEXICO, OKLAHOMA AND TEXAS
TYPE OF SERVICE: FULL

ACREAGE SUMMARY

		CLASS 1-4	CLASS 5	TOTAL
	LANDS IN IRRIGATION ROTATION (ACRES)			
11	HARVESTED CROPLAND AND PASTURE (EQ. LINE 194)	436,869	2,346	439,215
12	CROPLAND NOT HARVESTED AND SOIL BUILDING	29,329	296	29,625
13	ACRES IRRIGATED (LINES 11 AND 12)	466,198	2,642	468,840
14	DRY CROPPED, FALLOW, OR IDLE	50,598	131	50,729
15	TOTAL AREA IN IRRIGATION ROTATION (LINES 13 AND 14)	516,796	2,773	519,569
	LANDS NOT IN IRRIGATION ROTATION (ACRES)			
16	DRY CROPPED, IDLE, FALLOW OR GRAZED	33,215	11,251	44,466
17	FARMSTEADS, ROADS, DITCHES, DRAINS	21,765	1,586	23,371
18	TOTAL AREA NOT IN IRRIGATION ROTATION (LINES 16 AND 17)	55,000	12,837	67,837
19	URBAN AND SUBURBAN LANDS	30,939	2,936	33,875
20	TOTAL IRRIGABLE AREA FOR SERVICE (LINES 16 AND 18 AND 19)	602,735	18,848	621,281
21	TOTAL IRRIGABLE AREA NOT FOR SERVICE			207,361
22	TOTAL IRRIGABLE AREA (LINES 20 AND 21)			828,642

23 CLASS 6 - TEMPORARILY IRRIGATED

CROP VALUE SUMMARY

31	GROSS CROP VALUE (EQ LINE 194)			255,433,962
	ADDITIONAL REVENUE-			
33	FEDERAL ASCS PAYMENTS	TOTAL $	2,721,033	
34	SUGAR PROGRAMS	TOTAL $	223	
35	TOTAL ADDITIONAL REVENUE (LINES 33 AND 34)			2,721,256
36	TOTAL VALUE (LINES 31 AND 35)			258,155,218
37	TOTAL IRRIGATED ACREAGE (EQ LINE 13)			468,840
38	AVERAGE VALUE PER IRRIGATED ACRE (LINES 36 / 37)			550.63

NUMBER OF FARMS AND POPULATION

		NO OF FARMS OPER. UNITS	IRRG. ACRES FOR SERVICE	POPULATION
41	FULL TIME FARMS	4,842	480,076	47,864
42	PART TIME FARMS	6,582	98,330	71,191
43	URBAN AND SUBURBAN LANDS (ACRES EQ LINE 19)		33,875	165,923
44	TOTAL (ACRES FROM LINE 20)	11,424	621,281	284,978

CROP PRODUCTION

REGION SW

ITEM	CROPS HARVESTED IN IRRIGATION ROTATION	ACRES	UNIT	PER ACRE	YIELD TOTAL	YIELD PER UNIT	VALUE OF CROPS PER ACRE	VALUE OF CROPS TOTAL
	CEREALS							
61	BARLEY							
62	CORN	3,416	BU	80.84	276,152	2.74	221.84	757,803
63	OATS	32,661	BU	96.65	3,158,470	3.31	319.72	10,448,868
64	RICE	1,870	BU	101.93	190,604	1.86	189.73	362,927
66	SORGHUMS (SORGO, KAFFIR, ETC.)		CWT					
67	WHEAT	39,838	BU	76.77	3,057,667	2.68	221.37	8,818,712
68	OTHER CEREALS	23,741	BU	53.93	1,280,237	3.66	107.12	4,679,933
69	TOTAL CEREALS	2,847	CWT	33.24	94,631	13.86	460.40	1,310,764
		104,383					252.60	26,367,007
	FORAGE							
61	ALFALFA HAY	86,111	TON	4.50	387,180	93.51	420.45	36,208,760
62	OTHER HAY	10,042	TON	2.83	28,361	69.97	197.75	1,995,788
63	IRRIGATED PASTURE	35,238	AUM	7.14	251,432	16.45	117.37	4,136,872
65	SILAGE OR ENSILAGE	8,685	TON	19.49	169,296	21.94	427.81	3,713,784
66	CROP RESIDUE- BEET TOPS		TON					
67	STUBBLE, STALKS, ETC.		AUM		61,847	6.12		
68	STRAW (ALL KINDS)		TON		5,216	30.00		317,067
70	OTHER FORAGE	557	TON	20.00	11,140	24.74	484.87	156,480
71	TOTAL FORAGE	140,633					332.71	275,640
	MISC. FIELD CROP							46,790,389
61	BEANS, DRY AND EDIBLE		CWT					
62	COTTON, LINT (UPLAND)	103,601	BALE	1.57	163,084	311.87	490.03	80,860,441
63	COTTON, SEED (UPLAND)		TON	2.76	285,431	19.41	53.48	5,540,641
64	COTTON, LINT (AM.PIMA)	23,240	BALE	1.45	33,771	491.31	713.05	16,692,105
65	COTTON, SEED (AM.PIMA)		TON	.58	12,889	110.00	61.01	1,417,790
66	HOPS		TON					
67	PEPPERMINT		LB					
68	SPEARMINT		LB					
69	SUGAR BEETS		TON					
70	SOYBEANS	1,376	BU	25.55	35,158	5.24	133.99	184,230
91	OTHER MISC. FIELD CROPS	8,853	TON	30.36	268,867	27.52	836.17	7,377,047
92	TOTAL MISC. FIELD CROPS	137,070					696.12	95,972,250

CROP PRODUCTION

REGION SW

ITEM	CROPS HARVESTED IN IRRIGATION ROTATION	ACRES	UNIT	PER ACRE	YIELD TOTAL	YIELD PER UNIT	VALUE OF CROPS PER ACRE	VALUE OF CROPS TOTAL
	VEGETABLES							
101	ASPARAGUS							
102	BEANS (PROCESSING)	234	CWT	24.48	5,729	88.82	2,167.33	507,188
103	BEANS (FRESH MARKET)		TON					
104	BROCCOLI	16	CWT	28.00	420	18.43	516.00	7,740
105	CABBAGE	1,120	CWT	84.78	94,949	14.56	1,235.67	1,383,990
106	CARROTS	3,300	CWT	263.31	868,910	7.15	1,881.42	6,208,681
107	CAULIFLOWER	2,091	CWT	136.64	285,714	3.99	546.20	1,140,017
108	CELERY	16	CWT	18.88	302	28.94	846.28	8,740
109	CORN, SWEET (PROCESSING)	176	CWT	224.80	39,564	11.07	2,489.38	438,131
110	CORN, SWEET (FRESH MARKET)		TON					
111	CUCUMBERS	471	CWT	48.42	22,808	15.97	773.18	364,168
112	GREENS (KALE, ETC.)	1,541	CWT	98.41	148,572	7.63	736.05	1,134,248
113	LETTUCE	755	CWT	76.84	58,014	10.63	816.69	616,600
114	MELONS - CANTALOUPE, ETC.	4,143	CWT	258.07	1,068,852	8.93	2,304.74	9,548,852
115	HONEY BALL, HONEYDEW, ETC.	1,307	CWT	169.08	220,942	11.28	1,906.14	2,493,939
116	WATERMELON	5	CWT	15.00	75	17.00	255.00	1,275
117	ONIONS, DRY	689	CWT	275.84	190,120	4.42	1,220.03	840,600
118	ONIONS, GREEN	6,654	CWT	262.89	1,721,674	10.53	2,769.84	18,133,848
119	PEAS, GREEN (PROCESSING)	1,062	CWT	46.41	48,222	9.38	425.74	482,132
120	PEAS, GREEN (FRESH MARKET)		TON					
121	PEPPERS (ALL KINDS)	33	CWT	4.03	133	6.26	26.21	832
122	POTATOES, EARLY	11,867	CWT	67.60	781,255	26.93	1,820.69	21,041,888
123	POTATOES, LATE	31	CWT	246.94	7,656	6.24	1,541.56	47,788
124	SQUASH	5	CWT	290.00	1,450	6.50	1,885.00	9,425
125	TOMATOES (CANNING)	303	CWT	30.80	9,332	15.46	476.22	144,296
126	TOMATOES (FRESH MARKET)	1,172	TON	10.99	12,879	66.95	735.65	862,186
127	OTHER VEGETABLES	1,077	CWT	78.34	84,377	9.13	636.73	685,764
128	TOTAL VEGETABLES	1,238	CWT	90.46	111,976	10.91	987.02	1,221,927
		36,896					1,730.14	67,293,857
137	TOTAL NURSERY	640	M					
	SEEDS						5,134.64	3,286,170
141	ALFALFA							
142	CLOVER (ALL KINDS)	324	CWT	1.95	631	91.11	177.44	57,490
143	CORN		CWT					
144	GRASS (ALL KINDS)	6,814	CWT	55.90	380,926	8.85	494.74	3,371,148
145	LETTUCE	393	CWT	4.00	1,572	166.94	663.77	260,880
146	ONION		CWT					
147	PEA	30	CWT	5.00	150	300.00	1,500.00	45,000
148	POTATO (ALL KINDS)		CWT					
149	SUGAR BEET		CWT					
150	OTHER SEED		CWT					
151	TOTAL SEEDS	516	CWT	26.84	13,825	43.44	1,166.28	600,620
		8,076					536.79	4,336,118
	FRUITS							
161	APPLES							
162	APRICOTS	357	TON	6.53	2,330	613.09	4,001.40	1,428,500
163	BERRIES (ALL KINDS)	5	TON	4.00	20	400.00	1,800.00	9,000
164	CHERRIES	4	CWT	4.00	16	350.00	1,400.00	5,600
165	CITRUS- GRAPEFRUIT		TON					
166	LEMONS AND LIMES	1,163	CWT	3.73	4,300	6.30	23.49	27,060
167	ORANGES AND TANGERINES		CWT					
168	DATES	10	CWT	54.90	549	9.26	507.80	5,078
169	GRAPES, TABLE		TON					
170	GRAPES, OTHER	115	TON	5.00	575	400.00	2,000.00	230,000
171	OLIVES	14	TON	.79	11	500.00	392.86	5,500
172	PEACHES		TON					
173	PEARS	9	TON	6.00	36	300.00	1,800.00	10,800
174	PRUNES AND PLUMS	3	TON	6.00	18	300.00	1,800.00	5,400
175	OTHER FRUITS		TON					
176	TOTAL FRUITS	55	TON	3.00	166	600.00	1,800.00	99,000
		1,722					1,059.79	1,824,868
	NUTS							
181	ALMONDS		TON					
182	PECANS		CWT					
183	WALNUTS	18,366	CWT	15.66	287,602	78.44	1,244.00	22,847,366
184	OTHER NUTS		TON					
185	TOTAL NUTS	55	TON	1.00	55	500.91	500.91	27,550
		18,421					1,241.78	22,874,816
191	FAMILY GARDENS AND ORCHARDS	1,441	VAL				478.56	689,600
192	TOTAL ALL CROPS	451,201						258,433,962
193	LESS MULTIPLE CROPPED	12,048						
194	TOTAL HARVESTED CROPLAND AND PASTURE	439,215					581.67	255,433,962

CROP PRODUCTION REPORT 1984

REGION 58

PROJECT AND SUBDIVISION: SOUTHWEST REGION
STATE: COLORADO, NEW MEXICO, OKLAHOMA AND TEXAS
TYPE OF SERVICE: SUPPLEMENTAL

ACREAGE SUMMARY

		CLASS 1-4	CLASS 6	TOTAL
	LANDS IN IRRIGATION ROTATION (ACRES)			
11	HARVESTED CROPLAND AND PASTURE (EQ LINE 194)	20,227		20,227
12	CROPLAND NOT HARVESTED AND SOIL BUILDING	55		55
13	ACRES IRRIGATED (LINES 11 AND 12)	20,282		20,282
14	DRY CROPPED, FALLOW, OR IDLE	10,214		10,214
15	TOTAL AREA IN IRRIGATION ROTATION (LINES 13 AND 14)	30,496		30,496
	LANDS NOT IN IRRIGATION ROTATION (ACRES)			
16	DRY CROPPED, IDLE, FALLOW OR GRAZED	990		990
17	FARMSTEADS, ROADS, DITCHES, DRAINS	232		232
18	TOTAL AREA NOT IN IRRIGATION ROTATION (LINES 16 AND 17)	1,222		1,222
19	URBAN AND SUBURBAN LANDS	31,718		31,718
20	TOTAL IRRIGABLE AREA FOR SERVICE (LINES 15 AND 18 AND 19)			61,000
21	TOTAL IRRIGABLE AREA NOT FOR SERVICE			112,718
22	TOTAL IRRIGABLE AREA (LINES 20 AND 21)			
23	CLASS 6 - TEMPORARILY IRRIGATED			

CROP VALUE SUMMARY

31	GROSS CROP VALUE (EQ LINE 194)			7,361,162
	ADDITIONAL REVENUE-			
33	FEDERAL ASCS PAYMENTS	TOTAL $	264,697	
34	SUGAR PROGRAMS	TOTAL $		
35	TOTAL ADDITIONAL REVENUE (LINES 33 AND 34)			264,697
36	TOTAL VALUE (LINES 31 AND 35)			7,625,859
37	TOTAL IRRIGATED ACREAGE (EQ LINE 13)			20,282
38	AVERAGE VALUE PER IRRIGATED ACRE (LINES 36 / 37)			375.01

NUMBER OF FARMS AND POPULATION

		NO OF FARMS OPER. UNITS	IRRG. ACRES FOR SERVICE	POPULATION
41	FULL TIME FARMS	59	27,737	678
42	PART TIME FARMS	970	3,981	3,890
43	URBAN AND SUBURBAN LANDS (ACRES EQ LINE 19)	1,029	31,718	4,568
44	TOTAL (ACRES FROM LINE 20)			

CROP PRODUCTION

ITEM	CROPS HARVESTED IN IRRIGATION ROTATION	ACRES	UNIT	--- YIELD --- PER ACRE	TOTAL	PER UNIT	--- VALUE OF CROPS --- PER ACRE	TOTAL
	CEREALS							
51	BARLEY	160	BU	45.00	7,200	6.25	281.25	45,000
52	CORN	112	BU	100.00	11,200	4.00	400.00	44,800
53	OATS	26	BU	80.00	2,080	7.00	560.00	14,560
54	RICE		CWT					
56	SORGHUMS (SORGO, KAFFIR, ETC.)	182	BU	75.00	13,650	2.66	191.25	34,807
57	WHEAT	648	BU	100.00	64,800	3.30	330.00	181,170
58	OTHER CEREALS		CWT				311.31	330,337
59	TOTAL CEREALS	1,029						
	FORAGE							
61	ALFALFA HAY	3,306	TON	6.74	22,286	100.08	674.92	2 231,286
62	OTHER HAY	963	TON	5.59	5,401	79.64	444.86	437,291
63	IRRIGATED PASTURE	4,433	AUM	8.97	39,767	9.83	88.16	390,821
65	SILAGE OR GREILAGE	64	TON	22.02	1,860	23.26	511.99	43,007
66	CROP RESIDUE- BEET TOPS		TON					
67	STUBBLE, STALKS, ETC.		AUM					
68	STRAW (ALL KINDS)		TON					
70	OTHER FORAGE		TON				362.31	3,102,406
71	TOTAL FORAGE	8,606						
	MISC. FIELD CROP							
81	BEANS, DRY AND EDIBLE		CWT					
82	COTTON, LINT (UPLAND)	6,967	BALE	1.04	7,273	266.67	296.22	2,077,706
83	COTTON, SEED (UPLAND)		TON	.42	2,920	106.83	44.65	311,080
84	COTTON, LINT (AM.PIMA)	3,049	BALE	.89	2,716	490.00	436.48	1,330,840
86	COTTON, SEED (AM.PIMA)		TON	.35	1,069	110.00	38.21	116,490
90	HOPS		TON					
97	PEPPERMINT		LB					
98	SPEARMINT		LB					
99	SUGAR BEETS		TON					
90	SOYBEANS		BU					
91	OTHER MISC. FIELD CROPS		TON				383.00	3,836,116
98	TOTAL MISC. FIELD CROPS	10,016						

CROP PRODUCTION

ITEM	CROPS HARVESTED IN IRRIGATION ROTATION	ACRES	UNIT	--- YIELD --- PER ACRE	TOTAL	PER UNIT	--- VALUE OF CROPS --- PER ACRE	TOTAL
	VEGETABLES							
101	ASPARAGUS		CWT					
102	BEANS (PROCESSING)		TON					
103	BEANS (FRESH MARKET)		CWT					
104	BROCCOLI		CWT					
105	CABBAGE		CWT					
106	CARROTS		CWT					
107	CAULIFLOWER		CWT					
108	CELERY		TON					
109	CORN, SWEET (PROCESSING)		CWT					
110	CORN, SWEET (FRESH MARKET)		CWT					
111	CUCUMBERS		CWT					
112	GREENS (KALE, ETC.)		CWT					
113	LETTUCE		CWT					
114	MELONS - CANTALOUPE, ETC.		CWT					
115	HONEY BALL, HONEYDEW, ETC.		CWT					
116	WATERMELON		CWT					
117	ONIONS, DRY		CWT					
118	ONIONS, GREEN		CWT					
119	PEAS, GREEN (PROCESSING)		TON					
120	PEAS, GREEN (FRESH MARKET)		CWT					
121	PEPPERS (ALL KINDS)		CWT					
122	POTATOES, EARLY		CWT					
123	POTATOES, LATE		CWT					
124	SQUASH		CWT					
125	TOMATOES (CANNING)		TON					
126	TOMATOES (FRESH MARKET)		CWT					
127	OTHER VEGETABLES		CWT					
128	TOTAL VEGETABLES							
137	TOTAL NURSERY		M					
	SEEDS							
141	ALFALFA		CWT					
142	CLOVER (ALL KINDS)		CWT					
143	CORN		CWT					
144	GRASS (ALL KINDS)		CWT					
145	LETTUCE		CWT					
146	ONION		CWT					
147	MLA		CWT					
148	POTATO (ALL KINDS)		CWT					
149	SUGAR BEET	20	CWT	600.00	30,000	.15	225.00	4,500
150	OTHER SEED	20					225.00	4,500
151	TOTAL SEEDS							
	FRUITS							
161	APPLES	82	TON	1.26	103	208.98	262.50	21,525
162	APRICOTS		TON					
163	BERRIES (ALL KINDS)		CWT					
164	CHERRIES		TON					
165	CITRUS- GRAPEFRUIT		CWT					
166	LEMONS AND LIMES		CWT					
167	ORANGES AND TANGERINES		CWT					
168	DATES		TON					
169	GRAPES, TABLE		TON					
170	GRAPES, OTHER		TON					
171	OLIVES		TON					
172	PEACHES		TON					
173	PEARS		TON					
174	PRUNES AND PLUMS		TON					
175	OTHER FRUITS	82					262.50	21,525
176	TOTAL FRUITS							
	NUTS							
181	ALMONDS		TON					
182	PECANS	25	CWT	2.00	50	80.00	160.00	4,000
183	WALNUTS		TON					
184	OTHER NUTS		TON				160.00	4,000
185	TOTAL NUTS	25						
							250.12	62,280
191	FAMILY GARDENS AND ORCHARDS	249	VAL					7,361,162
192	TOTAL ALL CROPS	20,227						
193	LESS MULTIPLE CROPPED						363.63	7,361,162
194	TOTAL HARVESTED CROPLAND AND PASTURE	20,227						

CROP PRODUCTION REPORT 1984

PROJECT AND SUBDIVISION: ADAMS GARDENS IRRIGATION DISTRICT
STATE: TEXAS
TYPE OF SERVICE: FULL
REGION 9W

ACREAGE SUMMARY

		CLASS 1-4	CLASS 6	TOTAL
	LANDS IN IRRIGATION ROTATION (ACRES)			
11	HARVESTED CROPLAND AND PASTURE (EQ LINE 104)	4,205		4,205
12	CROPLAND NOT HARVESTED AND SOIL BUILDING	1,960		1,960
13	ACRES IRRIGATED (LINES 11 AND 12)	6,165		6,165
14	ORY CROPPED, FALLOW, OR IDLE	119		119
15	TOTAL AREA IN IRRIGATION ROTATION (LINES 13 AND 14)	6,284		6,284
	LANDS NOT IN IRRIGATION ROTATION (ACRES)			
16	ORY CROPPED, IDLE, FALLOW OR GRAZED	175		175
17	FARMSTEADS, ROADS, DITCHES, DRAINS	402		402
18	TOTAL AREA NOT IN IRRIGATION ROTATION (LINES 16 AND 17)	577		577
19	URBAN AND SUBURBAN LANDS	689		689
20	TOTAL IRRIGABLE AREA FOR SERVICE (LINES 15 AND 18 AND 19)	7,550		7,550
21	TOTAL IRRIGABLE AREA NOT FOR SERVICE			
22	TOTAL IRRIGABLE AREA (LINES 20 AND 21)			7,550
23	CLASS 6 - TEMPORARILY IRRIGATED			

CROP VALUE SUMMARY

31	GROSS CROP VALUE (EQ LINE 104)			1,738,978
	ADDITIONAL REVENUE-			
33	FEDERAL ASCS PAYMENTS	TOTAL $		
34	SUGAR PROGRAMS	TOTAL $	223	
35	TOTAL ADDITIONAL REVENUE (LINES 33 AND 34)			223
36	TOTAL VALUE (LINES 31 AND 35)			1,739,201
37	TOTAL IRRIGATED ACREAGE (EQ LINE 13)			6,165
38	AVERAGE VALUE PER IRRIGATED ACRE (LINES 36 / 37)			282.11

NUMBER OF FARMS AND POPULATION

		NO OF FARMS OPER. UNITS	IRRG. ACRES FOR SERVICE	POPULATION
41	FULL TIME FARMS	25	6,040	28
42	PART TIME FARMS	15	821	45
43	URBAN AND SUBURBAN LANDS (ACRES EQ LINE 19)		689	2,400
44	TOTAL (ACRES FROM LINE 20)	40	7,550	2,473

CROP PRODUCTION

ITEM	CROPS HARVESTED IN IRRIGATION ROTATION	ACRES	UNIT	YIELD PER ACRE	YIELD TOTAL	PER UNIT	VALUE OF CROPS PER ACRE	VALUE OF CROPS TOTAL
	CEREALS							
51	BARLEY		BU					
52	CORN	2,100	BU	100.00	210,000	3.36	336.00	705,600
53	OATS		BU					
54	RICE		CWT					
56	SORGHUMS (SORGO, KAFFIR, ETC.)	473	BU	90.00	42,570	2.85	256.50	121,326
57	WHEAT		BU					
58	OTHER CEREALS		CWT					
59	TOTAL CEREALS	2,573					321.39	826,926
	FORAGE							
61	ALFALFA HAY		TON					
62	OTHER HAY		TON					
63	IRRIGATED PASTURE	259	AUM	12.00	3,108	4.10	49.20	12,743
65	SILAGE OR ENSILAGE		TON					
66	CROP RESIDUE- BEET TOPS		TON					
67	STUBBLE, STALKS, ETC.		AUM					
68	STRAW (ALL KINDS)		TON					
70	OTHER FORAGE		TON					
71	TOTAL FORAGE	259					49.20	12,743
	MISC. FIELD CROP							
81	BEANS, DRY AND EDIBLE		CWT					
82	COTTON, LINT (UPLAND)	1,135	BALE	1.50	1,703	311.91	468.00	531,180
83	COTTON, SEED (UPLAND)		TON	50.00	56,750	1.00	50.00	56,750
84	COTTON, LINT (AM.PIMA)		BALE					
85	COTTON, SEED (AM.PIMA)		TON					
86	HOPS		TON					
87	PEPPERMINT		LB					
88	SPEARMINT		LB					
89	SUGAR BEETS		TON					
90	SOYBEANS		BU					
91	OTHER MISC. FIELD CROPS		TON					
92	TOTAL MISC. FIELD CROPS	1,135					518.00	587,930

CROP PRODUCTION

ITEM	CROPS HARVESTED IN IRRIGATION ROTATION	ACRES	UNIT	YIELD PER ACRE	YIELD TOTAL	PER UNIT	VALUE OF CROPS PER ACRE	VALUE OF CROPS TOTAL
	VEGETABLES							
101	ASPARAGUS		CWT					
102	BEANS (PROCESSING)		TON					
103	BEANS (FRESH MARKET)		CWT					
104	BROCCOLI		CWT					
105	CABBAGE	48	CWT	300.00	14,400	12.50	3,750.00	180,000
106	CARROTS		CWT					
107	CAULIFLOWER		CWT					
108	CELERY		CWT					
109	CORN, SWEET (PROCESSING)		TON					
110	CORN, SWEET (FRESH MARKET)		CWT					
111	CUCUMBERS		CWT					
112	GREENS (KALE, ETC.)		CWT					
113	LETTUCE		CWT					
114	MELONS - CANTALOUPE, ETC.		CWT					
115	HONEY BALL, HONEYDEW, ETC.		CWT					
116	WATERMELON		CWT					
117	ONIONS, DRY		CWT					
118	ONIONS, GREEN	50	CWT	30.00	1,500	12.00	360.00	18,000
119	PEAS, GREEN (PROCESSING)		TON					
120	PEAS, GREEN (FRESH MARKET)		CWT					
121	PEPPERS (ALL KINDS)	40	CWT	40.00	1,600	7.50	300.00	12,000
122	POTATOES, EARLY	5	CWT	10.00	50	10.00	100.00	500
123	POTATOES, LATE		CWT					
124	SQUASH		CWT					
125	TOMATOES (CANNING)		TON					
126	TOMATOES (FRESH MARKET)	8	CWT	100.00	800	8.00	800.00	6,400
127	OTHER VEGETABLES	19	CWT	40.00	760	12.00	480.00	9,120
128	TOTAL VEGETABLES	170					1,339.53	226,020
137	TOTAL NURSERY		M					
	SEEDS							
141	ALFALFA		CWT					
142	CLOVER (ALL KINDS)		CWT					
143	CORN		CWT					
144	GRASS (ALL KINDS)	63	CWT	4.00	252	180.00	720.00	45,360
145	LETTUCE		CWT					
146	ONION		CWT					
147	PEA		CWT					
148	POTATO (ALL KINDS)		CWT					
149	SUGAR BEET		CWT					
150	OTHER SEED	5	CWT	8.00	40	1,000.00	8,000.00	40,000
151	TOTAL SEEDS	68					1,255.29	85,360
	FRUITS							
161	APPLES		TON					
162	APRICOTS		TON					
163	BERRIES (ALL KINDS)		CWT					
164	CHERRIES		TON					
165	CITRUS- GRAPEFRUIT		CWT					
166	LEMONS AND LIMES		CWT					
167	ORANGES AND TANGERINES		CWT					
168	DATES		TON					
169	GRAPES, TABLE		TON					
170	GRAPES, OTHER		TON					
171	OLIVES		TON					
172	PEACHES		TON					
173	PEARS		TON					
174	PRUNES AND PLUMS		TON					
175	OTHER FRUITS		TON					
178	TOTAL FRUITS							
	NUTS							
181	ALMONDS		TON					
182	PECANS		CWT					
183	WALNUTS		TON					
184	OTHER NUTS		TON					
185	TOTAL NUTS							
191	FAMILY GARDENS AND ORCHARDS		VAL					
192	TOTAL ALL CROPS	4,206						1,738,978
193	LESS MULTIPLE CROPPED							
194	TOTAL HARVESTED CROPLAND AND PASTURE	4,206					413.56	1,738,978

CROP PRODUCTION REPORT 1984

REGION 5H

PROJECT AND SUBDIVISION: BALMORHEA
STATE: TEXAS
TYPE OF SERVICE: SUPPLEMENTAL

ACREAGE SUMMARY

		CLASS 1-4	CLASS 6	TOTAL
	LANDS IN IRRIGATION ROTATION (ACRES)	3,328		3,328
11	HARVESTED CROPLAND AND PASTURE (EQ LINE 194)	3,328		3,328
12	CROPLAND NOT HARVESTED AND SOIL BUILDING	6,131		6,131
13	ACRES IRRIGATED (LINES 11 AND 12)	9,459		9,459
14	DRY CROPPED, FALLOW, OR IDLE			
15	TOTAL AREA IN IRRIGATION ROTATION (LINES 13 AND 14)			950
	LANDS NOT IN IRRIGATION ROTATION (ACRES)	950		150
16	DRY CROPPED, IDLE, FALLOW OR GRAZED	150		1,140
17	FARMSTEADS, ROADS, DITCHES, DRAINS	1,140		10,608
18	TOTAL AREA NOT IN IRRIGATION ROTATION (LINES 16 AND 17)	10,908		10,608
19	URBAN AND SUBURBAN LANDS			
20	TOTAL IRRIGABLE AREA FOR SERVICE (LINES 15 AND 18 AND 19)			
21	TOTAL IRRIGABLE AREA NOT FOR SERVICE			
22	TOTAL IRRIGABLE AREA (LINES 20 AND 21)			
23	CLASS 6 - TEMPORARILY IRRIGATED			

CROP VALUE SUMMARY

31	GROSS CROP VALUE (EQ LINE 194)		1,146,985
	ADDITIONAL REVENUE-	TOTAL $	
33	FEDERAL ASCS PAYMENTS	TOTAL $	
34	SUBAR PROGRAMS		
35	TOTAL ADDITIONAL REVENUE (LINES 33 AND 34)		1,146,985
36	TOTAL VALUE (LINES 31 AND 35)		3,328
37	TOTAL IRRIGATED ACREAGE (EQ LINE 13)		344.65
38	AVERAGE VALUE PER IRRIGATED ACRE (LINES 36 / 37)		

NUMBER OF FARMS AND POPULATION

		NO OF FARMS OPER. UNITS	IRRG. ACRES FOR SERVICE	POPULATION
41	FULL TIME FARMS	24	9,700	450
42	PART TIME FARMS	17	908	50
43	URBAN AND SUBURBAN LANDS (ACRES EQ LINE 18)	41	10,608	500
44	TOTAL (ACRES FROM LINE 20)			

CROP PRODUCTION

ITEM	CROPS HARVESTED IN IRRIGATION ROTATION	ACRES	UNIT	PER ACRE	YIELD TOTAL	PER UNIT	VALUE OF CROPS PER ACRE	TOTAL
	CEREALS							
51	BARLEY	160	BU	45.00	7,200	6.25	281.25	45,000
52	CORN	26	BU	80.00	2,080	7.00	560.00	14,560
53	OATS		CWT					
54	RICE		BU					
56	SORGHUMS (SORGO, KAFFIR, ETC.)		BU				330.22	49,560
57	WHEAT		CWT					
58	OTHER CEREALS	186						
59	TOTAL CEREALS							208,360
	FORAGE						463.73	188,615
61	ALFALFA HAY	446	TON	4.22	1,876	110.00	365.88	
62	OTHER HAY	530	TON	4.19	2,219	85.00		
63	IRRIGATED PASTURE		AUM					
65	SILAGE OR ENSILAGE		TON					
66	CROP RESIDUE- BEET TOPS		AUM					
67	STUBBLE, STALKS, ETC.		TON				405.10	394,975
68	STRAW (ALL KINDS)		TON					
70	OTHER FORAGE	976						
71	TOTAL FORAGE							
	MISC. FIELD CROP							
81	BEANS, DRY AND EDIBLE	2,122	CWT	1.10	2,331	250.00	274.62	582,750
82	COTTON, LINT (UPLAND)		SALE	.48	1,012	100.00	47.69	101,200
83	COTTON, SEED (UPLAND)		TON					
84	COTTON, LINT (AM.PIMA)		BALE					
85	COTTON, SEED (AM.PIMA)		TON					
86	HOPS		TON					
87	PEPPERMINT		LB					
88	SPEARMINT		LB					
89	SUGAR BEETS		TON					
90	SOYBEANS		SU				322.31	683,950
91	OTHER MISC. FIELD CROPS		TON					
92	TOTAL MISC. FIELD CROPS	2,122						

CROP PRODUCTION

ITEM	CROPS HARVESTED IN IRRIGATION ROTATION	ACRES	UNIT	PER ACRE	YIELD TOTAL	PER UNIT	VALUE OF CROPS PER ACRE	TOTAL
	VEGETABLES		CWT					
101	ASPARAGUS		TON					
102	BEANS (PROCESSING)		CWT					
103	BEANS (FRESH MARKET)		CWT					
104	BROCCOLI		CWT					
106	CABBAGE		CWT					
106	CARROTS		CWT					
107	CAULIFLOWER		TON					
108	CELERY		CWT					
109	CORN, SWEET (PROCESSING)		CWT					
110	CORN, SWEET (FRESH MARKET)		CWT					
111	CUCUMBERS		CWT					
112	GREENS (KALE, ETC.)		CWT					
113	LETTUCE		CWT					
114	MELONS - CANTALOUPE, ETC.		CWT					
115	HONEY BALL, HONEYDEW, ETC.		CWT					
116	WATERMELON		CWT					
117	ONIONS, DRY		TON					
118	ONIONS, GREEN		CWT					
119	PEAS, GREEN (PROCESSING)		CWT					
120	PEAS, GREEN (FRESH MARKET)		CWT					
121	PEPPERS (ALL KINDS)		CWT					
122	POTATOES, EARLY		CWT					
123	POTATOES, LATE		TON					
124	SQUASH		CWT					
125	TOMATOES (CANNING)		CWT					
126	TOMATOES (FRESH MARKET)							
127	OTHER VEGETABLES		M					
128	TOTAL VEGETABLES							
137	TOTAL NURSERY							
	SEEDS		CWT					
141	ALFALFA		CWT					
142	CLOVER (ALL KINDS)		CWT					
143	CORN		CWT					
144	GRASS (ALL KINDS)		CWT					
145	LETTUCE		CWT					
146	ONION		CWT					4,500
147	PEA		CWT	500.00	30,000	.15	225.00	4,500
148	POTATO (ALL KINDS)	20	CWT				225.00	
149	SUGAR BEET	20						
150	OTHER SEED							
151	TOTAL SEEDS							
	FRUITS		TON					
161	APPLES		TON					
162	APRICOTS		CWT					
163	BERRIES (ALL KINDS)		TON					
164	CHERRIES		CWT					
165	CITRUS- GRAPEFRUIT		CWT					
166	LEMONS AND LIMES		TON					
167	ORANGES AND TANGERINES		TON					
168	DATES		TON					
169	GRAPES, TABLE		TON					
170	GRAPES, OTHER		TON					
171	OLIVES		TON					
172	PEACHES		TON					
173	PEARS		TON					
174	PRUNES AND PLUMS							
175	OTHER FRUITS							
176	TOTAL FRUITS							
	NUTS		TON					
181	ALMONDS	25	CWT	2.00	50	80.00	160.00	4,000
182	PECANS		TON					
183	WALNUTS		TON				160.00	4,000
184	OTHER NUTS	25						
185	TOTAL NUTS							
191	FAMILY GARDENS AND ORCHARDS		VAL					1,140,985
192	TOTAL ALL CROPS	3,328						
193	LESS MULTIPLE CROPPED						344.65	1,140,985
194	TOTAL HARVESTED CROPLAND AND PASTURE	3,328						

CROP PRODUCTION REPORT 1984

PROJECT AND SUBDIVISION: BROWNSVILLE IRRIGATION AND DRAINAGE DIST
STATE: TEXAS
TYPE OF SERVICE: FULL

REGION 08

ACREAGE SUMMARY

		CLASS 1-4	CLASS 6	TOTAL
	LANDS IN IRRIGATION ROTATION (ACRES)			
11	HARVESTED CROPLAND AND PASTURE (EQ LINE 194)	14,810		14,810
12	CROPLAND NOT HARVESTED AND SOIL BUILDING			
13	ACRES IRRIGATED (LINES 11 AND 12)	14,810		14,810
14	GRV CROPPED, FALLOW, OR IDLE	419		419
15	TOTAL AREA IN IRRIGATION ROTATION (LINES 13 AND 14)	15,229		15,229
	LANDS NOT IN IRRIGATION ROTATION (ACRES)			
16	DRY CROPPED, IDLE, FALLOW OR GRAZED			
17	FARMSTEADS, ROADS, DITCHES, DRAINS			
18	TOTAL AREA NOT IN IRRIGATION ROTATION (LINES 16 AND 17)			
19	URBAN AND SUBURBAN LANDS			
20	TOTAL IRRIGABLE AREA FOR SERVICE (LINES 15 AND 18 AND 19)	2,090		2,090
21	TOTAL IRRIGABLE AREA NOT FOR SERVICE	17,319		17,319
22	TOTAL IRRIGABLE AREA (LINES 20 AND 21)			17,319
23	CLASS 6 - TEMPORARILY IRRIGATED			

CROP VALUE SUMMARY

31	GROSS CROP VALUE (EQ LINE 194)			6,795,963
	ADDITIONAL REVENUE-			
33	FEDERAL ASCS PAYMENTS	TOTAL $	218,000	
34	SUGAR PROGRAMS	TOTAL $		
35	TOTAL ADDITIONAL REVENUE (LINES 33 AND 34)			218,000
36	TOTAL VALUE (LINES 31 AND 35)			6,013,963
37	TOTAL IRRIGATED ACREAGE (EQ LINE 13)			14,810
38	AVERAGE VALUE PER IRRIGATED ACRE (LINES 36 / 37)			406.07

NUMBER OF FARMS AND POPULATION

		NO OF FARMS OPER. UNITS	IRRG. ACRES FOR SERVICE	POPULATION
41	FULL TIME FARMS	38	12,000	200
42	PART TIME FARMS	400	3,220	1,500
43	URBAN AND SUBURBAN LANDS (ACRES EQ LINE 19)		2,090	10,000
44	TOTAL (ACRES FROM LINE 20)	438	17,310	11,700

CROP PRODUCTION

ITEM	CROPS HARVESTED IN IRRIGATION ROTATION	ACRES	UNIT	YIELD PER ACRE	YIELD TOTAL	PER UNIT	VALUE OF CROPS PER ACRE	VALUE OF CROPS TOTAL
	CEREALS							
51	BARLEY		BU					
52	CORN	638	BU	66.00	42,108	3.70	244.20	155,800
53	OATS		BU					
54	RICE		CWT					
56	SORGHUMS (SORGO, KAFFIR, ETC.)	4,606	BU	80.00	368,640	2.85	228.00	1,060,624
57	WHEAT		BU					
58	OTHER CEREALS		CWT					
60	TOTAL CEREALS	5,244					229.97	1,206,424
	FORAGE							
61	ALFALFA HAY		TON					
62	OTHER HAY		TON					
63	IRRIGATED PASTURE	1,251	AUM	10.00	12,510	7.00	70.00	87,570
64	SILAGE OR ENSILAGE		TON					
66	CROP RESIDUE- BEET TOPS		TON					
67	STUBBLE, STALKS, ETC.		AUM					
68	STRAW (ALL KINDS)		TON					
70	OTHER FORAGE		TON					
71	TOTAL FORAGE	1,251					70.00	87,570
	MISC. FIELD CROP							
81	BEANS, DRY AND EDIBLE		CWT					
82	COTTON, LINT (UPLAND)	5,567	BALE	1.70	9,466	360.00	644.40	3,587,375
83	COTTON, SEED (UPLAND)		TON	.99	4,966	60.00	59.40	297,300
84	COTTON, LINT (AM.PIMA)		BALE					
85	COTTON, SEED (AM.PIMA)		TON					
86	HOPS		TON					
87	PEPPERMINT		LB					
88	SPEARMINT		LB					
89	SUGAR BEETS		TON					
90	SAFFLOWER							
91	OTHER MISC. FIELD CROPS	566	BU	36.00	22,360	4.80	182.40	100,986
92	TOTAL MISC. FIELD CROPS	202	TON	2.50	506	270.00	675.00	136,350
		6,366					648.56	4,127,011

CROP PRODUCTION

ITEM	CROPS HARVESTED IN IRRIGATION ROTATION	ACRES	UNIT	YIELD PER ACRE	YIELD TOTAL	PER UNIT	VALUE OF CROPS PER ACRE	VALUE OF CROPS TOTAL
	VEGETABLES							
101	ASPARAGUS		CWT					
102	BEANS (PROCESSING)		TON					
103	BEANS (FRESH MARKET)		CWT					
104	BROCCOLI		CWT					
105	CABBAGE		CWT					
106	CARROTS		CWT					
107	CAULIFLOWER		CWT					
108	CELERY		CWT					
109	CORN, SWEET (PROCESSING)		TON					
110	CORN, SWEET (FRESH MARKET)		CWT					
111	CUCUMBERS		CWT					
112	GREENS (KALE, ETC.)		CWT					
113	LETTUCE		CWT					
114	MELONS - CANTALOUPE, ETC.		CWT					
115	HONEY BALL, HONEYDEW, ETC.		CWT					
116	WATERMELON		CWT					
117	ONIONS, DRY		CWT					
118	ONIONS, GREEN		CWT					
119	PEAS, GREEN (PROCESSING)		TON					
120	PEAS, GREEN (FRESH MARKET)		CWT					
121	PEPPERS (ALL KINDS)		CWT					
122	POTATOES, EARLY		CWT					
123	POTATOES, LATE		CWT					
124	SQUASH		CWT					
125	TOMATOES (CANNING)		TON					
126	TOMATOES (FRESH MARKET)		CWT					
127	OTHER VEGETABLES	438	CWT	40.00	17,520	5.00	200.00	87,600
128	TOTAL VEGETABLES	393	CWT	10.00	3,866	10.00	220.00	38,426
		831					211.82	176,026
137	TOTAL NURSERY		M					
	SEEDS							
141	ALFALFA							
142	CLOVER (ALL KINDS)		CWT					
143	CORN		CWT					
144	GRASS (ALL KINDS)		CWT					
145	LETTUCE	265	CWT	4.00	1,060	160.00	720.00	190,800
146	ONION		CWT					
147	PEA		CWT					
148	POTATO (ALL KINDS)		CWT					
149	SUGAR BEET		CWT					
150	OTHER SEED		CWT					
151	TOTAL SEEDS	265					720.00	190,800
	FRUITS							
161	APPLES		TON					
162	APRICOTS		TON					
163	BERRIES (ALL KINDS)		CWT					
164	CHERRIES		TON					
165	CITRUS- GRAPEFRUIT	1,066	CWT	.80	640	1.80	.75	823
166	LEMONS AND LIMES		CWT					
167	ORANGES AND TANGERINES		CWT					
168	DATES		TON					
169	GRAPES, TABLE		TON					
170	GRAPES, OTHER		TON					
171	OLIVES		TON					
172	PEACHES		TON					
173	PEARS		TON					
174	PRUNES AND PLUMS		TON					
175	OTHER FRUITS		TON					
176	TOTAL FRUITS	1,066					75	823
	NUTS							
181	ALMONDS		TON					
182	PECANS		CWT					
183	WALNUTS		TON					
184	OTHER NUTS		TON					
186	TOTAL NUTS							
191	FAMILY GARDENS AND ORCHARDS	64	VAL				160.00	6,400
192	TOTAL ALL CROPS	16,110						6,795,963
193	LESS MULTIPLE CROPPED	300						
194	TOTAL HARVESTED CROPLAND AND PASTURE	14,810					301.55	6,795,963

CROP PRODUCTION REPORT 1984

REGION 08

PROJECT AND SUBDIVISION CARLSBAD
STATE NEW MEXICO
TYPE OF SERVICE FULL

ACREAGE SUMMARY

		CLASS 1-4	CLASS 6	TOTAL
	LANDS IN IRRIGATION ROTATION (ACRES)	20,336		20,336
11	HARVESTED CROPLAND AND PASTURE (EQ LINE 104)	3,898		3,898
12	CROPLAND NOT HARVESTED AND SOIL BUILDING	24,234		24,234
13	ACRES IRRIGATED (LINES 11 AND 12)	271		271
14	DRY CROPPED, FALLOW, OR IDLE	24,505		24,505
15	TOTAL AREA IN IRRIGATION ROTATION (LINES 13 AND 14)			
	LANDS NOT IN IRRIGATION ROTATION (ACRES)			
16	DRY CROPPED, IDLE, FALLOW OR GRAZED	123		123
17	FARMSTEADS, ROADS, DITCHES, DRAINS	123		123
18	TOTAL AREA NOT IN IRRIGATION ROTATION (LINES 16 AND 17)	427		427
19	URBAN AND SUBURBAN LANDS	25,055		25,055
20	TOTAL IRRIGABLE AREA FOR SERVICE (LINES 18 AND 19 AND 19)			
21	TOTAL IRRIGABLE AREA NOT FOR SERVICE			
22	TOTAL IRRIGABLE AREA (LINES 20 AND 21)			

23 CLASS 6 - TEMPORARILY IRRIGATED

CROP VALUE SUMMARY

31	GROSS CROP VALUE (EQ LINE 104)		9,670,947
	ADDITIONAL REVENUE-		
33	FEDERAL ASCS PAYMENTS	TOTAL $	
34	SUGAR PROGRAMS	TOTAL $	
36	TOTAL ADDITIONAL REVENUE (LINES 33 AND 34)		9,670,947
36	TOTAL VALUE (LINES 31 AND 35)		24,234
37	TOTAL IRRIGATED ACREAGE (EQ LINE 13)		
38	AVERAGE VALUE PER IRRIGATED ACRE (LINES 36 / 37)		399.31

NUMBER OF FARMS AND POPULATION

		NO OF FARMS OPER. UNITS	IRRG. ACRES FOR SERVICE	POPULATION
41	FULL TIME FARMS	144	24,603	984
42	PART TIME FARMS	56	126	250
43	URBAN AND SUBURBAN LANDS (ACRES EQ LINE 19)		427	35,500
44	TOTAL (ACRES FROM LINE 20)	200	25,055	36,734

CROP PRODUCTION

ITEM	CROPS HARVESTED IN IRRIGATION ROTATION	ACRES	UNIT	--- YIELD --- PER ACRE	TOTAL	PER UNIT	--- VALUE OF CROPS --- PER ACRE	TOTAL
	CEREALS							65,686
61	BARLEY	346	BU	68.00	23,460	2.80	190.40	145
62	CORN	1	BU	80.00	80	2.90	148.00	13,766
63	OATS	127	BU	60.31	7,660	1.60	108.57	
64	RICE		CWT					6,260
66	SORGHUMS (SORGO, KAFFIR, ETC.)	26	BU	100.00	2,600	3.30	330.00	
67	WHEAT		BU				176.45	67,671
68	OTHER CEREALS	498	CWT					
69	TOTAL CEREALS							
	FORAGE							7,183,210
61	ALFALFA HAY	13,467	TON	5.62	76,716	99.00	634.14	101,260
62	OTHER HAY	383	TON	3.62	1,360	75.00	264.36	173,242
63	IRRIGATED PASTURE	2,364	AUM	3.66	9,118	19.00	73.26	
65	SILAGE OR ENSILAGE		TON					128,712
66	CROP RESIDUE- BEET TOPS		AUM		12,976	9.48		
67	STUBBLE, STALKS, ETC.		TON					7,660,414
68	STRAW (ALL KINDS)		TON				468.14	
70	OTHER FORAGE	16,214						
71	TOTAL FORAGE							
	MISC. FIELD CROP							1,678,686
61	BEANS, DRY AND EDIBLE	3,472	CWT	1.44	5,011	336.00	483.48	163,682
62	COTTON, LINT (UPLAND)		BALE	46.11	167,033	.98	47.15	
63	COTTON, SEED (UPLAND)		TON					
64	COTTON, LINT (AM.PIMA)		BALE					
65	COTTON, SEED (AM.PIMA)		TON					
66	HOPS		TON					
67	PEPPERMINT		LB					
68	SPEARMINT		LB					
69	SUGAR BEETS		TON					
80	SOYBEANS		BU				630.64	1,842,377
81	OTHER MISC. FIELD CROPS		TON					
82	TOTAL MISC. FIELD CROPS	3,472						

CROP PRODUCTION

ITEM	CROPS HARVESTED IN IRRIGATION ROTATION	ACRES	UNIT	--- YIELD --- PER ACRE	TOTAL	PER UNIT	--- VALUE OF CROPS --- PER ACRE	TOTAL
	VEGETABLES		CWT					
101	ASPARAGUS		TON					
102	BEANS (PROCESSING)		CWT					
103	BEANS (FRESH MARKET)		CWT					
104	BROCCOLI		CWT					
106	CABBAGE		CWT					
106	CARROTS		CWT					
107	CAULIFLOWER		TON					
108	CELERY		CWT					
109	CORN, SWEET (PROCESSING)		CWT					
110	CORN, SWEET (FRESH MARKET)		CWT					
111	CUCUMBERS		CWT					
112	GREENS (KALE, ETC.)		CWT					
113	LETTUCE	1	CWT	30.00	30	8.00	240.00	240
114	MELONS - CANTALOUPE, ETC.		CWT					
115	HONEY BALL, HONEYDEW, ETC.		CWT					
116	WATERMELON		CWT					
117	ONIONS, DRY		CWT					
118	ONIONS, GREEN		TON					
119	PEAS, GREEN (PROCESSING)		CWT					600
120	PEAS, GREEN (FRESH MARKET)	1	CWT	20.00	20	30.00	600.00	
121	PEPPERS (ALL KINDS)		CWT					
122	POTATOES, EARLY		CWT					
123	POTATOES, LATE		CWT					
124	SQUASH		TON					
125	TOMATOES (CANNING)		CWT					640
126	TOMATOES (FRESH MARKET)		CWT				420.00	
127	OTHER VEGETABLES	2						
128	TOTAL VEGETABLES		N					
137	TOTAL NURSERY							32,110
	SEEDS	144	CWT	1.72	247	130.00	222.99	
141	ALFALFA		CWT					
142	CLOVER (ALL KINDS)		CWT					
143	CORN		CWT					
144	GRASS (ALL KINDS)		CWT					
145	LETTUCE		CWT					
146	ONION		CWT					
147	PEA		CWT					
148	POTATO (ALL KINDS)		CWT				222.99	32,110
149	SUGAR BEET							
150	OTHER SEED	144						
161	TOTAL SEEDS							
	FRUITS		TON					
161	APPLES		TON					
162	APRICOTS		CWT					
163	BERRIES (ALL KINDS)		TON					
164	CHERRIES		CWT					
166	CITRUS- GRAPEFRUIT		CWT					
166	LEMONS AND LIMES		TON					
167	ORANGES AND TANGERINES		TON					
168	DATES		TON					
169	GRAPES, TABLE		TON					
170	GRAPES, OTHER		TON					
171	OLIVES		TON					
172	PEACHES		TON					
173	PEARS		TON					
174	PRUNES AND PLUMS							
175	OTHER FRUITS							
176	TOTAL FRUITS							
	NUTS		TON					120,766
181	ALMONDS	126	CWT	11.38	1,421	66.00	950.61	
182	PECANS		TON					120,766
183	WALNUTS		TON				950.61	
184	OTHER NUTS	126					106.26	2,550
186	TOTAL NUTS							
191	FAMILY GARDENS AND ORCHARDS	24	VAL					9,670,947
192	TOTAL ALL CROPS	20,480						
193	LESS MULTIPLE CROPPED	144					475.96	9,670,947
194	TOTAL HARVESTED CROPLAND AND PASTURE	20,336						

CROP PRODUCTION REPORT 1984

PROJECT AND SUBDIVISION — DONNA IRRIGATION DISTRICT HIDALGO COUNTY NO 1
STATE — TEXAS
TYPE OF SERVICE — FULL

ACREAGE SUMMARY

		CLASS 1-4	CLASS 6	TOTAL
	LANDS IN IRRIGATION ROTATION (ACRES)			
11	HARVESTED CROPLAND AND PASTURE (EQ LINE 194)	27,611		27,611
12	CROPLAND NOT HARVESTED AND SOIL BUILDING	3,861		3,861
13	ACRES IRRIGATED (LINES 11 AND 12)	31,372		31,372
14	DRY CROPPED, FALLOW, OR IDLE	3,559		3,559
15	TOTAL AREA IN IRRIGATION ROTATION (LINES 13 AND 14)	34,931		34,931
	LANDS NOT IN IRRIGATION ROTATION (ACRES)			
16	DRY CROPPED, IDLE, FALLOW OR GRAZED	1,668		
17	FARMSTEADS, ROADS, DITCHES, DRAINS	176		1,668
18	TOTAL AREA NOT IN IRRIGATION ROTATION (LINES 16 AND 17)	1,844		176
19	URBAN AND SUBURBAN LANDS	620		1,844
20	TOTAL IRRIGABLE AREA FOR SERVICE (LINES 15 AND 18 AND 19)	37,416		620
21	TOTAL IRRIGABLE AREA NOT FOR SERVICE			37,416
22	TOTAL IRRIGABLE AREA (LINES 20 AND 21)			37,416
23	CLASS 6 - TEMPORARILY IRRIGATED			

CROP VALUE SUMMARY

31	GROSS CROP VALUE (EQ LINE 194)			
	ADDITIONAL REVENUE-			10,881,101
33	FEDERAL ASCS PAYMENTS	TOTAL $	13,700	
34	SUGAR PROGRAMS	TOTAL $		
35	TOTAL ADDITIONAL REVENUE (LINES 33 AND 34)			13,700
36	TOTAL VALUE (LINES 31 AND 35)			10,894,801
37	TOTAL IRRIGATED ACREAGE (EQ LINE 13)			31,372
38	AVERAGE VALUE PER IRRIGATED ACRE (LINES 36 / 37)			606.47

NUMBER OF FARMS AND POPULATION

		NO OF FARMS OPER. UNITS	IRRG. ACRES FOR SERVICE	POPULATION
41	FULL TIME FARMS	310	36,178	6,000
42	PART TIME FARMS	20	620	90
43	URBAN AND SUBURBAN LANDS (ACRES EQ LINE 19)		620	500
44	TOTAL (ACRES FROM LINE 20)	330	37,416	6,590

CROP PRODUCTION

ITEM	CROPS HARVESTED IN IRRIGATION ROTATION	ACRES	UNIT	--- YIELD --- PER ACRE	TOTAL	--- VALUE OF CROPS --- PER UNIT	PER ACRE	TOTAL
	CEREALS							
51	BARLEY		BU					
52	CORN	6,068	BU	86.10	431,206	3.36	288.94	1,449,144
53	OATS		BU					
54	RICE		CWT					
56	SORGHUMS (SORGO, KAFFIR, ETC.)	2,033	BU	88.50	250,670	2.70	238.95	700,840
57	WHEAT		BU					
58	OTHER CEREALS		CWT					
59	TOTAL CEREALS	8,001					268.71	2,149,984
	FORAGE							
61	ALFALFA HAY		TON					
62	OTHER HAY	77	TON	3.75	288	79.83	300.00	23,100
63	IRRIGATED PASTURE	620	AUM	7.50	4,650	12.00	90.00	86,600
64	SILAGE OF ERSILAGE		TON					
66	CROP RESIDUE- BEET TOPS		AUM					
67	STUBBLE, STALKS, ETC.		TON					
68	STRAW (ALL KINDS)		TON					
70	OTHER FORAGE	697					112.20	78,900
71	TOTAL FORAGE							
	MISC. FIELD CROP							
81	BEANS, DRY AND EDIBLE-		CWT					
82	COTTON, LINT (UPLAND)	8,191	BALE	1.75	14,334	330.01	577.50	4,730,303
83	COTTON, SEED (UPLAND)		TON	.70	5,734	104.99	73.50	602,039
84	COTTON, LINT (AM.PIMA)		BALE					
85	COTTON, SEED (AM.PIMA)		TON					
86	HOPS		TON					
87	PEPPERMINT		LB					
88	SPEARMINT		LB					
89	SUGAR BEETS		TON					
90	SOYBEANS		BU					
91	OTHER MISC. FIELD CROPS	2,364	TON	59.24	138,003	17.13	472.16	2,261,214
92	TOTAL MISC. FIELD CROPS	11,666					687.17	7,645,556

CROPS HARVESTED IN IRRIGATION ROTATION

ITEM		
	VEGETABLES	
101	ASPARAGUS	
102	BEANS (PROCESSING)	
103	BEANS (FRESH MARKET)	
104	BROCCOLI	
105	CABBAGE	
106	CARROTS	
107	CAULIFLOWER	
108	CELERY	
109	CORN, SWEET (PROCESSING)	
110	CORN, SWEET (FRESH MARKET)	
111	CUCUMBERS	
112	GREENS (KALE, ETC.)	
113	LETTUCE	
114	MELONS - CANTALOUPE, ETC.	
115	HONEY BALL, HONEYDEW, ETC.	
116	WATERMELON	
117	ONIONS, DRY	
118	ONIONS, GREEN	
119	PEAS, GREEN (PROCESSING)	
120	PEAS, GREEN (FRESH MARKET)	
121	PEPPERS (ALL KINDS)	
122	POTATOES, EARLY	
123	POTATOES, LATE	
124	SQUASH	
125	TOMATOES (CANNING)	
126	TOMATOES (FRESH MARKET)	
127	OTHER VEGETABLES	
128	TOTAL VEGETABLES	
137	TOTAL NURSERY	
	SEEDS	
141	ALFALFA	
142	CLOVER (ALL KINDS)	
143	CORN	
144	GRASS (ALL KINDS)	
145	LETTUCE	
146	ONION	
147	PEA	
148	POTATO (ALL KINDS)	
149	SUGAR BEET	
150	OTHER SEED	
151	TOTAL SEEDS	
	FRUITS	
161	APPLES	
162	APRICOTS	
163	BERRIES (ALL KINDS)	
164	CHERRIES	
165	CITRUS- GRAPEFRUIT	
166	LEMONS AND LIMES	
167	ORANGES AND TANGERINES	
168	DATES	
169	GRAPES, TABLE	
170	GRAPES, OTHER	
171	OLIVES	
172	PEACHES	
173	PEARS	
174	PRUNES AND PLUMS	
175	OTHER FRUITS	
176	TOTAL FRUITS	
	NUTS	
181	ALMONDS	
182	PECANS	
183	WALNUTS	
184	OTHER NUTS	
185	TOTAL NUTS	
191	FAMILY GARDENS AND ORCHARDS	
192	TOTAL ALL CROPS	
193	LESS MULTIPLE CROPPED	27,611
194	TOTAL HARVESTED CROPLAND AND PASTURE	27,611

REGION 02

CROP PRODUCTION

ACRES	UNIT	--- YIELD --- PER ACRE	TOTAL	PER UNIT	--- VALUE OF CROPS --- PER ACRE	TOTAL
	CWT					
	TON					
517	CWT					
1,209	CWT	115.90	59,920	16.50	1,912.35	988,685
1,048	CWT	310.79	363,001	4.50	1,426.60	1,733,550
	CWT	127.80	133,934	3.66	492.03	815,647
146	CWT	264.30				
	TON		38,324	10.85	2,867.66	
208	CWT	28.20				418,811
221	CWT	43.20	9,565	12.50	352.50	
331	CWT	102.40	9,547	12.00	618.40	73,300
	CWT		33,894	9.00	921.60	114,068
862	CWT	210.10				308,090
	CWT		181,106	11.00	2,311.10	
	CWT					1,992,166
1,193	CWT	229.90				
	CWT		274,271	7.40	1,701.26	
	TON					2,029,603
	CWT					
176	CWT	120.10				
	CWT		21,138	14.30	1,717.43	
	CWT					302,268
66	CWT	36.10				
240	TON	9.60	2,287	16.35	400.76	
64	CWT	40.50	2,064	71.00	610.00	35,266
182	CWT	117.60	3,123	16.00	732.00	148,544
6,464			21,440	2.82	480.00	40,848
					480.00	61,803
61	M				1,382.76	8,771,226
					1,176.47	
						60,000
	CWT					
	CWT					
656	CWT	55.00	36,190	8.18	450.00	
	CWT					296,100
	CWT					
	CWT					
	CWT					
	CWT					
656					450.00	296,100
	TON					
	TON					
	CWT					
	TON					
55	CWT	56.20				
	CWT		3,761	7.00	477.40	
10	CWT	54.90				26,257
	TON		549	9.25	507.50	
	TON					5,078
	TON					
	TON					
	TON					
	TON					
	TON					
55					462.08	31,336
	TON					
	CWT					
	TON					
	TON					
	VAL					
						10,883,101
					699.96	

CROP PRODUCTION REPORT 1984

PROJECT AND SUBDIVISION: FORT SUMNER
STATE: NEW MEXICO
TYPE OF SERVICE: FULL

REGION 5M

ACREAGE SUMMARY

		CLASS 1-4	CLASS 5	TOTAL
	LANDS IN IRRIGATION ROTATION (ACRES)			
11	HARVESTED CROPLAND AND PASTURE (EQ LINE 194)	5,613		5,613
12	CROPLAND NOT HARVESTED AND SOIL BUILDING	652		652
13	ACRES IRRIGATED (LINES 11 AND 12)	6,266		6,266
14	DRY CROPPED, FALLOW, OR IDLE			
15	TOTAL AREA IN IRRIGATION ROTATION (LINES 13 AND 14)	6,266		6,266
	LANDS NOT IN IRRIGATION ROTATION (ACRES)			
16	DRY CROPPED, IDLE, FALLOW OR GRAZED			
17	FARMSTEADS, ROADS, DITCHES, DRAINS	101		101
18	TOTAL AREA NOT IN IRRIGATION ROTATION (LINES 16 AND 17)	101		101
19	URBAN AND SUBURBAN LANDS	84		84
20	TOTAL IRRIGABLE AREA FOR SERVICE (LINES 15 AND 18 AND 19)	6,500		6,500
21	TOTAL IRRIGABLE AREA NOT FOR SERVICE			
22	TOTAL IRRIGABLE AREA (LINES 20 AND 21)			6,500
23	CLASS 5 - TEMPORARILY IRRIGATED			

CROP VALUE SUMMARY

31	GROSS CROP VALUE (EQ LINE 194)		960,610
	ADDITIONAL REVENUE-		
33	FEDERAL ASCS PAYMENTS	TOTAL $	
34	SUGAR PROGRAMS	TOTAL $	
35	TOTAL ADDITIONAL REVENUE (LINES 33 AND 34)		
36	TOTAL VALUE (LINES 31 AND 35)		960,610
37	TOTAL IRRIGATED ACREAGE (EQ LINE 13)		6,266
38	AVERAGE VALUE PER IRRIGATED ACRE (LINES 36 / 37)		153.33

NUMBER OF FARMS AND POPULATION

		NO OF FARMS OPER. UNITS	IRRG. ACRES FOR SERVICE	POPULATION
41	FULL TIME FARMS	72	4,800	144
42	PART TIME FARMS	120	1,646	232
43	URBAN AND SUBURBAN LANDS (ACRES EQ LINE 19)		84	170
44	TOTAL (ACRES FROM LINE 20)	192	6,500	546

CROP PRODUCTION

ITEM	CROPS HARVESTED IN IRRIGATION ROTATION	ACRES	UNIT	YIELD PER ACRE	YIELD TOTAL	YIELD PER UNIT	VALUE OF CROPS PER ACRE	VALUE OF CROPS TOTAL
	CEREALS							
51	BARLEY		BU					
52	CORN		BU					
53	OATS		BU					
54	RICE		CWT					
56	SORGHUMS (SORGO, KAFFIR, ETC.)		BU					
57	WHEAT	129	BU	50.00	6,450	3.30	166.00	21,266
58	OTHER CEREALS		CWT					
59	TOTAL CEREALS	129					165.00	21,266
	FORAGE							
61	ALFALFA HAY	2,794	TON	3.50	9,783	75.00	262.51	733,726
62	OTHER HAY	1,907	TON	2.00	3,814	46.00	90.00	171,630
63	IRRIGATED PASTURE	661	AUM	6.00	2,806	4.00	20.00	11,220
65	SILAGE OR ENSILAGE		TON					
66	CROP RESIDUE- BEET TOPS		TON					
67	STUBBLE, STALKS, ETC.		AUM					
68	STRAW (ALL KINDS)		TON					
70	OTHER FORAGE		TON					
71	TOTAL FORAGE	5,363					174.15	918,576
	MISC. FIELD CROP							
81	BEANS, DRY AND EDIBLE		CWT					
82	COTTON, LINT (UPLAND)		BALE					
83	COTTON, SEED (UPLAND)		TON					
84	COTTON, LINT (AM.PIMA)		BALE					
86	COTTON, SEED (AM.PIMA)		TON					
88	HOPS		TON					
87	PEPPERMINT		LB					
88	SPEARMINT		LB					
89	SUGAR BEETS		TON					
90	SOYBEANS		BU					
91	OTHER MISC. FIELD CROPS		TON					
92	TOTAL MISC. FIELD CROPS							

CROP PRODUCTION

ITEM	CROPS HARVESTED IN IRRIGATION ROTATION	ACRES	UNIT	YIELD PER ACRE	YIELD TOTAL	YIELD PER UNIT	VALUE OF CROPS PER ACRE	VALUE OF CROPS TOTAL
	VEGETABLES							
101	ASPARAGUS		CWT					
102	BEANS (PROCESSING)		TON					
103	BEANS (FRESH MARKET)		CWT					
104	BROCCOLI		CWT					
105	CABBAGE		CWT					
106	CARROTS		CWT					
107	CAULIFLOWER		CWT					
108	CELERY		CWT					
109	CORN, SWEET (PROCESSING)		TON					
110	CORN, SWEET (FRESH MARKET)	3	CWT	10.00	30	10.00	100.00	300
111	CUCUMBERS		CWT					
112	GREENS (KALE, ETC.)		CWT					
113	LETTUCE		CWT					
114	MELONS - CANTALOUPE, ETC.	6	CWT	10.00	60	3.33	33.33	350
115	HONEY BALL, HONEYDEW, ETC.		CWT					
116	WATERMELON	7	CWT	10.00	70	10.71	107.14	750
117	ONIONS, DRY		CWT					
118	ONIONS, GREEN		CWT					
119	PEAS, GREEN (PROCESSING)		TON					
120	PEAS, GREEN (FRESH MARKET)		CWT					
121	PEPPERS (ALL KINDS)		CWT					
122	POTATOES, EARLY		CWT					
123	POTATOES, LATE		CWT					
124	SQUASH		CWT					
125	TOMATOES (CANNING)		TON					
126	TOMATOES (FRESH MARKET)		CWT					
127	OTHER VEGETABLES		CWT					
128	TOTAL VEGETABLES	16					78.13	1,250
137	TOTAL NURSERY		W					
	SEEDS							
141	ALFALFA		CWT					
142	CLOVER (ALL KINDS)		CWT					
143	CORN		CWT					
144	GRASS (ALL KINDS)		CWT					
145	LETTUCE		CWT					
146	ONION		CWT					
147	PEA		CWT					
148	POTATO (ALL KINDS)		CWT					
149	SUGAR BEET		CWT					
150	OTHER SEED		CWT					
151	TOTAL SEEDS							
	FRUITS							
161	APPLES		TON					
162	APRICOTS		TON					
163	BERRIES (ALL KINDS)		CWT					
164	CHERRIES		TON					
165	CITRUS- GRAPEFRUIT		CWT					
166	LEMONS AND LIMES		CWT					
167	ORANGES AND TANGERINES		CWT					
168	DATES		TON					
169	GRAPES, TABLE		TON					
170	GRAPES, OTHER		TON					
171	OLIVES		TON					
172	PEACHES		TON					
173	PEARS		TON					
174	PRUNES AND PLUMS		TON					
175	OTHER FRUITS		TON					
176	TOTAL FRUITS							
	NUTS							
181	ALMONDS		TON					
182	PECANS	10	CWT	2.00	20	100.00	200.00	2,000
183	WALNUTS		TON					
184	OTHER NUTS		TON					
185	TOTAL NUTS	10					200.00	2,000
191	FAMILY GARDENS AND ORCHARDS	196	VAL				100.00	19,600
192	TOTAL ALL CROPS	5,613						960,610
193	LESS MULTIPLE CROPPED							
194	TOTAL HARVESTED CROPLAND AND PASTURE	5,613					171.14	960,610

CROP PRODUCTION REPORT 1984

PROJECT AND SUBDIVISION HARLINGEN IRRIGATION DISTRICT
STATE TEXAS
TYPE OF SERVICE FULL

REGION 09

ACREAGE SUMMARY

		CLASS 1-4	CLASS 6	TOTAL
	LANDS IN IRRIGATION ROTATION (ACRES)			
11	HARVESTED CROPLAND AND PASTURE (EQ. LINE 104)	26,699		26,699
12	CROPLAND NOT HARVESTED AND SOIL BUILDING	6,436		6,436
13	ACRES IRRIGATED (LINES 11 AND 12)	33,335		33,335
14	DRY CROPPED, FALLOW, OR IDLE	2,123		2,123
15	TOTAL AREA IN IRRIGATION ROTATION (LINES 13 AND 14)	35,458		35,458
	LANDS NOT IN IRRIGATION ROTATION (ACRES)			
16	DRY CROPPED, IDLE, FALLOW OR GRAZED	450		450
17	FARMSTEADS, ROADS, DITCHES, DRAINS	1,500		1,500
18	TOTAL AREA NOT IN IRRIGATION ROTATION (LINES 16 AND 17)	1,950		1,950
19	URBAN AND SUBURBAN LANDS	1,174		1,174
20	TOTAL IRRIGABLE AREA FOR SERVICE (LINES 15 AND 18 AND 19)	38,582		38,582
21	TOTAL IRRIGABLE AREA NOT FOR SERVICE			1,482
22	TOTAL IRRIGABLE AREA (LINES 20 AND 21)			40,064
23	CLASS 6 - TEMPORARILY IRRIGATED			

CROP VALUE SUMMARY

31	GROSS CROP VALUE (EQ LINE 104)		11,991,756
	ADDITIONAL REVENUE-		
33	FEDERAL ASCS PAYMENTS	TOTAL $	
34	SUGAR PROGRAMS	TOTAL $	
35	TOTAL ADDITIONAL REVENUE (LINES 33 AND 34)		
36	TOTAL VALUE (LINES 31 AND 35)		11,991,756
37	TOTAL IRRIGATED ACREAGE (EQ LINE 13)		33,335
38	AVERAGE VALUE PER IRRIGATED ACRE (LINES 36 / 37)		359.73

NUMBER OF FARMS AND POPULATION

		NO OF FARMS OPER. UNITS	IRRG. ACRES FOR SERVICE	POPULATION
41	FULL TIME FARMS	705	20,366	3,170
42	PART TIME FARMS	386	11,042	1,361
43	URBAN AND SUBURBAN LANDS (ACRES EQ LINE 19)		1,174	4,521
44	TOTAL (ACRES FROM LINE 20)	1,091	38,582	9,042

CROP PRODUCTION

ITEM	CROPS HARVESTED IN IRRIGATION ROTATION	ACRES	UNIT	--- YIELD --- PER ACRE	TOTAL	PER UNIT	--- VALUE OF CROPS --- PER ACRE	TOTAL
	CEREALS							
51	BARLEY		BU					
52	CORN	5,604	BU	100.00	560,400	3.36	336.00	1,681,344
53	OATS		BU					
54	RICE		CWT					
56	SORGHUMS (SORGO, KAFFIR, ETC.)	4,128	BU	90.00	371,520	2.85	256.50	1,058,832
57	WHEAT		BU					
58	OTHER CEREALS	2,827	CWT	33.00	93,291	14.00	462.00	1,306,074
59	TOTAL CEREALS	11,959					338.34	4,046,250
	FORAGE							
61	ALFALFA HAY	16	TON	5.00	80	125.00	625.00	10,000
62	OTHER HAY		TON					
63	IRRIGATED PASTURE	3,230	AUM	12.00	26,760	4.10	49.20	109,716
64	SILAGE OR ENSILAGE		TON					
66	CROP RESIDUE- BEET TOPS		TON					
67	STUBBLE, STALKS, ETC.		AUM					
68	STRAW (ALL KINDS)		TON					
70	OTHER FORAGE		TON					
71	TOTAL FORAGE	2,246					53.30	119,716
	MISC. FIELD CROP							
81	BEANS, DRY AND EDIBLE		CWT					
82	COTTON, LINT (UPLAND)	10,360	BALE	1.50	15,570	312.00	468.00	4,857,840
83	COTTON, SEED (UPLAND)		TON	.50	5,190	100.00	50.00	519,000
84	COTTON, LINT (AM.PIMA)		BALE					
85	COTTON, SEED (AM.PIMA)		TON					
86	HOPS		TON					
87	PEPPERMINT		LB					
88	SPEARMINT		LB					
89	SUGAR BEETS		TON					
90	SOYBEANS		BU					
91	OTHER MISC. FIELD CROPS	1,687	TON	30.00	50,010	30.00	900.00	1,500,300
92	TOTAL MISC. FIELD CROPS	12,047					570.66	6,877,140

CROP PRODUCTION

ITEM	CROPS HARVESTED IN IRRIGATION ROTATION	ACRES	UNIT	--- YIELD --- PER ACRE	TOTAL	PER UNIT	--- VALUE OF CROPS --- PER ACRE	TOTAL
	VEGETABLES							
101	ASPARAGUS		CWT					
102	BEANS (PROCESSING)		TON					
103	BEANS (FRESH MARKET)		CWT					
104	BROCCOLI		CWT					
105	CABBAGE	91	CWT	300.00	28,500	12.50	3,750.00	369,250
106	CARROTS	30	CWT	200.00	6,000	1.25	250.00	7,500
107	CAULIFLOWER		CWT					
108	CELERY		CWT					
109	CORN, SWEET (PROCESSING)		TON					
110	CORN, SWEET (FRESH MARKET)		CWT					
111	CUCUMBERS	61	CWT	100.00	6,100	2.50	250.00	10,250
112	GREENS (KALE, ETC.)	10	CWT	50.00	500	6.50	325.00	3,250
113	LETTUCE		CWT					
114	MELONS - CANTALOUPE, ETC.		CWT					
115	HONEY BALL, HONEYDEW, ETC.		CWT					
116	WATERMELON		CWT					
117	ONIONS, DRY	60	CWT	200.00	12,000	8.00	1,600.00	96,000
118	ONIONS, GREEN	65	CWT	150.00	9,750	30.00	4,500.00	292,650
119	PEAS, GREEN (PROCESSING)		TON					
120	PEAS, GREEN (FRESH MARKET)		CWT					
121	PEPPERS (ALL KINDS)	137	CWT	40.00	5,480	7.50	300.00	41,100
122	POTATOES, EARLY		CWT					
123	POTATOES, LATE		CWT					
124	SQUASH		CWT					
125	TOMATOES (CANNING)		TON					
126	TOMATOES (FRESH MARKET)	144	CWT	100.28	14,440	7.98	800.00	115,200
127	OTHER VEGETABLES	46	CWT	40.00	1,800	12.00	480.00	21,600
128	TOTAL VEGETABLES	647					1,466.23	948,650
137	TOTAL NURSERY		M					
	SEEDS							
141	ALFALFA		CWT					
142	CLOVER (ALL KINDS)		CWT					
143	CORN		CWT					
144	GRASS (ALL KINDS)		CWT					
145	LETTUCE		CWT					
146	ONION		CWT					
147	PEA		CWT					
148	POTATO (ALL KINDS)		CWT					
149	SUGAR BEET		CWT					
150	OTHER SEED		CWT					
151	TOTAL SEEDS							
	FRUITS							
161	APPLES		TON					
162	APRICOTS		TON					
163	BERRIES (ALL KINDS)		CWT					
164	CHERRIES		TON					
165	CITRUS- GRAPEFRUIT		CWT					
166	LEMONS AND LIMES		CWT					
167	ORANGES AND TANGERINES		CWT					
168	DATES		TON					
169	GRAPES, TABLE		TON					
170	GRAPES, OTHER		TON					
171	OLIVES		TON					
172	PEACHES		TON					
173	PEARS		TON					
174	PRUNES AND PLUMS		TON					
175	OTHER FRUITS		TON					
176	TOTAL FRUITS							
	NUTS							
181	ALMONDS		TON					
182	PECANS		CWT					
183	WALNUTS		TON					
184	OTHER NUTS		TON					
186	TOTAL NUTS							
191	FAMILY GARDENS AND ORCHARDS		VAL					
192	TOTAL ALL CROPS	26,699						11,991,756
193	LESS MULTIPLE CROPPED							
194	TOTAL HARVESTED CROPLAND AND PASTURE	26,699					449.61	11,991,756

CROP PRODUCTION REPORT 1984

REGION 5W

PROJECT AND SUBDIVISION: HIDALGO COUNTY WATER IMPROVEMENT DISTRICT NO 5
STATE: TEXAS
TYPE OF SERVICE: FULL

ACREAGE SUMMARY

		CLASS 1-4	CLASS 5	TOTAL
	LANDS IN IRRIGATION ROTATION (ACRES)	5,340		5,340
11	HARVESTED CROPLAND AND PASTURE (EQ LINE 194)	223		223
12	CROPLAND NOT HARVESTED AND SOIL BUILDING	5,563		5,563
13	ACRES IRRIGATED (LINES 11 AND 12)			
14	DRY CROPPED, FALLOW, OR IDLE	5,563		5,563
15	TOTAL AREA IN IRRIGATION ROTATION (LINES 13 AND 14)			
	LANDS NOT IN IRRIGATION ROTATION (ACRES)			206
16	DRY CROPPED, IDLE, FALLOW OR GRAZED	200		200
17	FARMSTEADS, ROADS, DITCHES, DRAINS	200		
18	TOTAL AREA NOT IN IRRIGATION ROTATION (LINES 16 AND 17)	5,763		5,763
19	URBAN AND SUBURBAN LANDS			
20	TOTAL IRRIGABLE AREA FOR SERVICE (LINES 15 AND 18 AND 19)			5,763
21	TOTAL IRRIGABLE AREA NOT FOR SERVICE			
22	TOTAL IRRIGABLE AREA (LINES 20 AND 21)			
23	CLASS 5 - TEMPORARILY IRRIGATED			

CROP VALUE SUMMARY

31	GROSS CROP VALUE (EQ LINE 194)			4,704,236
	ADDITIONAL REVENUE-			
33	FEDERAL ASCS PAYMENTS	TOTAL $	240,000	
34	SUGAR PROGRAMS	TOTAL $		240,000
35	TOTAL ADDITIONAL REVENUE (LINES 33 AND 34)			4,944,236
36	TOTAL VALUE (LINES 31 AND 35)			5,563
37	TOTAL IRRIGATED ACREAGE (EQ LINE 13)			
38	AVERAGE VALUE PER IRRIGATED ACRE (LINES 36 / 37)			888.77

NUMBER OF FARMS AND POPULATION

		NO OF FARMS OPER. UNITS	IRRG. ACRES FOR SERVICE	POPULATION
41	FULL TIME FARMS	15	5,162	60
42	PART TIME FARMS	25	601	200
43	URBAN AND SUBURBAN LANDS (ACRES EQ LINE 19)	40	5,763	260
44	TOTAL (ACRES FROM LINE 20)			

CROP PRODUCTION

ITEM	CROPS HARVESTED IN IRRIGATION ROTATION	ACRES	UNIT	PER ACRE	YIELD TOTAL	PER UNIT	VALUE OF CROPS PER ACRE	VALUE OF CROPS TOTAL
	CEREALS							
51	BARLEY		BU					
52	CORN	150	BU	70.00	10,500	3.22	225.40	33,810
53	OATS		BU					
54	RICE		CWT					
56	SORGHUMS (SORGO, KAFFIR, ETC.)	500	BU	83.00	41,500	2.70	224.10	112,050
57	WHEAT		BU					
58	OTHER CEREALS		CWT					
59	TOTAL CEREALS	650					224.40	145,860
	FORAGE							
61	ALFALFA HAY		TON					
62	OTHER HAY		TON					
63	IRRIGATED PASTURE	50	AUM	2.50	125	75.00	187.50	9,375
65	SILAGE OR ENSILAGE	60	TON	12.00	720	10.00	120.00	7,200
66	CROP RESIDUE- BEET TOPS		TON					
67	STUBBLE, STALKS, ETC.		AUM					
68	STRAW (ALL KINDS)		TON					
69	OTHER FORAGE	110	TON				150.68	16,575
70	TOTAL FORAGE							
	MISC. FIELD CROP							
81	BEANS, DRY AND EDIBLE	3,000	CWT	2.25	6,750	350.00	787.50	2,362,500
82	COTTON, LINT (UPLAND)		BALE	.60	2,400	109.00	67.20	261,600
83	COTTON, SEED (UPLAND)		TON					
84	COTTON, LINT (AM.PIMA)		BALE					
85	COTTON, SEED (AM.PIMA)		TON					
86	HOPS		TON					
87	PEPPERMINT		LB					
88	SPEARMINT		LB					
89	SUGAR BEETS		TON					
90	SOYBEANS		BU					
91	OTHER MISC. FIELD CROPS	1,286	TON	24.00	30,840	30.00	720.00	926,200
92	TOTAL MISC. FIELD CROPS	4,286					828.31	3,549,300

CROP PRODUCTION

ITEM	CROPS HARVESTED IN IRRIGATION ROTATION	ACRES	UNIT	PER ACRE	YIELD TOTAL	PER UNIT	VALUE OF CROPS PER ACRE	VALUE OF CROPS TOTAL
	VEGETABLES							
101	ASPARAGUS		CWT					
102	BEANS (PROCESSING)		TON					
103	BEANS (FRESH MARKET)		CWT					
104	BROCCOLI	100	CWT	20.00	2,000	200.00	4,000.00	400,000
106	CABBAGE	100	CWT	20.00	2,000	50.00	1,000.00	100,000
106	CARROTS		CWT					
107	CAULIFLOWER		CWT					
108	CELERY		TON					
109	CORN, SWEET (PROCESSING)		CWT					
110	CORN, SWEET (FRESH MARKET)	40	CWT	40.00	1,600	10.00	400.00	16,000
111	CUCUMBERS		CWT					
112	GREENS (KALE, ETC.)		CWT					
113	LETTUCE		CWT					
114	MELONS - CANTALOUPE, ETC.		CWT					
115	HONEY BALL, HONEYDEW, ETC.	100	CWT	20.00	2,000	12.00	240.00	24,000
116	WATERMELON		CWT					
116	ONIONS, DRY		TON					
117	ONIONS, GREEN		CWT					
118	PEAS, GREEN (PROCESSING)		TON					
119	PEAS, GREEN (FRESH MARKET)		CWT					
120	PEPPERS (ALL KINDS)		CWT					
121	POTATOES, EARLY		CWT					
122	POTATOES, LATE		CWT					
123	SQUASH	100	TON	7.00	700	50.00	350.00	35,000
124	TOMATOES (CANNING)		CWT					
125	TOMATOES (FRESH MARKET)		CWT				1,306.82	576,000
126	OTHER VEGETABLES	440					2,500.00	17,500
127	TOTAL VEGETABLES							
128	TOTAL NURSERY	5	M					
	SEEDS							
141	ALFALFA		CWT					
142	CLOVER (ALL KINDS)		CWT					
143	CORN		CWT					
144	GRASS (ALL KINDS)		CWT					
145	LETTUCE		CWT					
146	ONION		CWT					
147	PEA		CWT					
148	POTATO (ALL KINDS)	50	CWT	8.00	400	1,000.00	8,000.00	400,000
149	SUGAR BEET	50					8,000.00	400,000
150	OTHER SEED							
151	TOTAL SEEDS							
	FRUITS							
161	APPLES		TON					
162	APRICOTS		CWT					
163	BERRIES (ALL KINDS)		TON					
164	CHERRIES		CWT					
165	CITRUS- GRAPEFRUIT		CWT					
166	LEMONS AND LIMES		CWT					
	ORANGES AND TANGERINES		TON					
167	DATES		TON					
168	GRAPES, TABLE		TON					
170	GRAPES, OTHER		TON					
171	OLIVES		TON					
172	PEACHES		TON					
173	PEARS		TON					
174	PRUNES AND PLUMS							
175	OTHER FRUITS							
176	TOTAL FRUITS							
	NUTS							
181	ALMONDS		TON					
182	PECANS		CWT					
183	WALNUTS		TON					
184	OTHER NUTS		TON					
185	TOTAL NUTS							
			VAL					4,704,236
191	FAMILY GARDENS AND ORCHARDS	5,540						
192	TOTAL ALL CROPS						880.94	4,704,236
193	LESS MULTIPLE CROPPED	200						
194	TOTAL HARVESTED CROPLAND AND PASTURE	5,340						

CROP PRODUCTION REPORT 1984

PROJECT AND SUBDIVISION: LOWER RIO GRANDE REHABILITATION, LA FERIA DIVISION
STATE: TEXAS
TYPE OF SERVICE: FULL

REGION SW

ACREAGE SUMMARY

		CLASS 1-4	CLASS 5	TOTAL
	LANDS IN IRRIGATION ROTATION (ACRES)			
11	HARVESTED CROPLAND AND PASTURE (EQ LINE 194)	19,441		19,441
12	CROPLAND NOT HARVESTED AND SOIL BUILDING	6,776		6,776
13	ACRES IRRIGATED (LINES 11 AND 12)	26,217		26,217
14	DRY CROPPED, FALLOW, OR IDLE	2,718		2,718
15	TOTAL AREA IN IRRIGATION ROTATION (LINES 13 AND 14)	28,935		28,935
	LANDS NOT IN IRRIGATION ROTATION (ACRES)			
16	DRY CROPPED, IDLE, FALLOW OR GRAZED	900		900
17	FARMSTEADS, ROADS, DITCHES, DRAINS	1,925		1,925
18	TOTAL AREA NOT IN IRRIGATION ROTATION (LINES 16 AND 17)	2,825		2,825
19	URBAN AND SUBURBAN LANDS	1,364		1,364
20	TOTAL IRRIGABLE AREA FOR SERVICE (LINES 15 AND 18 AND 19)	33,124		33,124
21	TOTAL IRRIGABLE AREA NOT FOR SERVICE			1,303
22	TOTAL IRRIGABLE AREA (LINES 20 AND 21)			34,427
23	CLASS 6 - TEMPORARILY IRRIGATED			

CROP VALUE SUMMARY

31	GROSS CROP VALUE (EQ LINE 194)		10,697,664
	ADDITIONAL REVENUE-		
33	FEDERAL ASCS PAYMENTS	TOTAL $	
34	SUGAR PROGRAMS	TOTAL $	
35	TOTAL ADDITIONAL REVENUE (LINES 33 AND 34)		
36	TOTAL VALUE (LINES 31 AND 35)		10,697,664
37	TOTAL IRRIGATED ACREAGE (EQ LINE 13)		26,217
38	AVERAGE VALUE PER IRRIGATED ACRE (LINES 36 / 37)		408.04

NUMBER OF FARMS AND POPULATION

		NO OF FARMS OPER. UNITS	IRRG. ACRES FOR SERVICE	POPULATION
41	FULL TIME FARMS	300	31,760	2,000
42	PART TIME FARMS			
43	URBAN AND SUBURBAN LANDS (ACRES EQ LINE 19)		1,364	
44	TOTAL (ACRES FROM LINE 20)	300	33,124	2,000

CROP PRODUCTION

ITEM	CROPS HARVESTED IN IRRIGATION ROTATION	ACRES	UNIT	--- YIELD --- PER ACRE	TOTAL	PER UNIT	--- VALUE OF CROPS --- PER ACRE	TOTAL
	CEREALS							
61	BARLEY		BU					
62	CORN	10,169	BU	107.00	1,088,063	3.40	363.60	3,699,462
63	OATS		BU					
64	RICE		CWT					
66	SORGHUMS (SORGO, KAFFIR, ETC.)	1,700	BU	80.00	161,300	2.50	222.50	378,250
67	WHEAT		BU					
68	OTHER CEREALS		CWT					
69	TOTAL CEREALS	11,869					343.56	4,077,732
	FORAGE							
61	ALFALFA HAY	6	TON	6.25	42	85.00	446.25	3,570
62	OTHER HAY	313	TON	4.00	1,252	75.00	300.00	93,900
63	IRRIGATED PASTURE	938	AUM	4.00	3,752	35.00	140.00	131,320
66	SILAGE OR ERSILAGE	403	TON	20.00	8,060	20.00	400.00	161,200
66	CROP RESIDUE- BEET TOPS		TON					
67	STUBBLE, STALKS, ETC.		AUM					
68	STRAW (ALL KINDS)		TON					
70	OTHER FORAGE		TON					
71	TOTAL FORAGE	1,662					234.65	389,990
	MISC. FIELD CROP							
61	BEANS, DRY AND EDIBLE		CWT					
62	COTTON, LINT (UPLAND)	4,546	BALE	2.00	9,092	308.00	616.00	2,800,336
63	COTTON, SEED (UPLAND)		TON	.75	3,410	89.99	67.50	306,856
64	COTTON, LINT (AM.PIMA)		BALE					
66	COTTON, SEED (AM.PIMA)		TON					
66	HOPS		TON					
67	PEPPERMINT		LB					
68	SPEARMINT		LB					
69	SUGAR BEETS		TON					
80	SOYBEANS		BU					
81	OTHER MISC. FIELD CROPS	966	TON	22.00	20,360	64.50	1,461.08	1,310,200
83	TOTAL MISC. FIELD CROPS	6,454					615.84	4,422,391

CROP PRODUCTION

ITEM	CROPS HARVESTED IN IRRIGATION ROTATION	ACRES	UNIT	--- YIELD --- PER ACRE	TOTAL	PER UNIT	--- VALUE OF CROPS --- PER ACRE	TOTAL
	VEGETABLES							
101	ASPARAGUS		CWT					
102	BEANS (PROCESSING)		TON					
103	BEANS (FRESH MARKET)	9	CWT	30.00	270	20.00	600.00	5,400
104	BROCCOLI	255	CWT	70.00	17,850	12.00	840.00	214,200
105	CABBAGE	446	CWT	300.00	133,800	1.90	570.00	254,220
106	CARROTS	241	CWT	140.00	33,740	3.00	420.00	101,220
107	CAULIFLOWER	2	CWT	20.00	40	10.00	200.00	400
108	CELERY		CWT					
109	CORN, SWEET (PROCESSING)		TON					
110	CORN, SWEET (FRESH MARKET)		CWT					
111	CUCUMBERS	190	CWT	75.00	14,250	10.00	750.00	142,500
112	GREENS (KALE, ETC.)	152	CWT	30.00	4,560	8.50	255.00	38,760
113	LETTUCE	50	CWT	75.00	3,750	11.00	825.00	41,250
114	MELONS - CANTALOUPE, ETC.	10	CWT	140.00	1,400	11.00	1,540.00	15,400
115	HONEY BALL, HONEYDEW, ETC.	5	CWT	15.00	75	17.00	255.00	1,275
116	WATERMELON	15	CWT	200.00	3,000	3.00	600.00	9,000
117	ONIONS, DRY	380	CWT	197.37	75,000	8.67	1,750.00	665,000
118	ONIONS, GREEN	20	CWT	30.00	600	12.00	360.00	7,200
119	PEAS, GREEN (PROCESSING)		TON					
120	PEAS, GREEN (FRESH MARKET)		CWT					
121	PEPPERS (ALL KINDS)	176	CWT	95.00	16,720	12.00	1,140.00	200,640
122	POTATOES, EARLY		CWT					
123	POTATOES, LATE		CWT					
124	SQUASH	20	CWT	30.00	600	12.50	375.00	7,500
125	TOMATOES (CANNING)	114	TON	10.00	1,140	75.00	750.00	85,500
126	TOMATOES (FRESH MARKET)	37	CWT	32.00	1,184	14.00	448.00	16,576
127	OTHER VEGETABLES		CWT					
128	TOTAL VEGETABLES	2,122					851.10	1,806,041
137	TOTAL NURSERY		N					
	SEEDS							
141	ALFALFA		CWT					
142	CLOVER (ALL KINDS)		CWT					
143	CORN		CWT					
144	GRASS (ALL KINDS)		CWT					
145	LETTUCE		CWT					
146	ONION		CWT					
147	PEA		CWT					
148	POTATO (ALL KINDS)		CWT					
149	SUGAR BEET		CWT					
150	OTHER SEED		CWT					
151	TOTAL SEEDS							
	FRUITS							
161	APPLES		TON					
162	APRICOTS		TON					
163	BERRIES (ALL KINDS)		CWT					
164	CHERRIES		TON					
165	CITRUS- GRAPEFRUIT		CWT					
166	LEMONS AND LIMES		CWT					
167	ORANGES AND TANGERINES		CWT					
168	DATES		TON					
169	GRAPES, TABLE		TON					
170	GRAPES, OTHER		TON					
171	OLIVES		TON					
172	PEACHES		TON					
173	PEARS		TON					
174	PRUNES AND PLUMS		TON					
175	OTHER FRUITS		TON					
176	TOTAL FRUITS							
	NUTS							
181	ALMONDS		TON					
182	PECANS		CWT					
183	WALNUTS		TON					
184	OTHER NUTS		TON					
185	TOTAL NUTS							
191	FAMILY GARDENS AND ORCHARDS	24	VAL				62.50	1,500
192	TOTAL ALL CROPS	21,111						10,697,664
193	LESS MULTIPLE CROPPED	1,670						
194	TOTAL HARVESTED CROPLAND AND PASTURE	19,441					550.38	10,697,664

CROP PRODUCTION REPORT 1984

REGION 5N

PROJECT AND SUBDIVISION: LOWER RIO GRANDE REHABILITATION, MERCEDES DIVISION
STATE: TEXAS
TYPE OF SERVICE: FULL

ACREAGE SUMMARY

		CLASS 1-4	CLASS 5	TOTAL
	LANDS IN IRRIGATION ROTATION (ACRES)			
11	HARVESTED CROPLAND AND PASTURE (EQ LINE 194)	59,394		59,394
12	CROPLAND NOT HARVESTED AND SOIL BUILDING	1,725		1,725
13	ACRES IRRIGATED (LINES 11 AND 12)	61,119		61,119
14	DRY CROPPED, FALLOW, OR IDLE	6,083		6,083
15	TOTAL AREA IN IRRIGATION ROTATION (LINES 13 AND 14)	67,202		67,202
	LANDS NOT IN IRRIGATION ROTATION (ACRES)			
16	DRY CROPPED, IDLE, FALLOW OR GRAZED	2,550		2,550
17	FARMSTEADS, ROADS, DITCHES, DRAINS	2,330		2,330
18	TOTAL AREA NOT IN IRRIGATION ROTATION (LINES 16 AND 17)	72,082		72,082
19	URBAN AND SUBURBAN LANDS			
20	TOTAL IRRIGABLE AREA FOR SERVICE (LINES 15 AND 18 AND 19)			72,082
21	TOTAL IRRIGABLE AREA NOT FOR SERVICE			
22	TOTAL IRRIGABLE AREA (LINES 20 AND 21)			
23	CLASS 6 - TEMPORARILY IRRIGATED			

CROP VALUE SUMMARY

31	GROSS CROP VALUE (EQ LINE 194)			31,274,841
	ADDITIONAL REVENUE-			
	FEDERAL ASCS PAYMENTS	TOTAL $	2,200,000	
33	SUGAR PROGRAMS	TOTAL $		2,200,000
34	TOTAL ADDITIONAL REVENUE (LINES 33 AND 34)			33,474,841
35	TOTAL VALUE (LINES 31 AND 35)			61,119
36	TOTAL IRRIGATED ACREAGE (EQ LINE 13)			
37	AVERAGE VALUE PER IRRIGATED ACRE (LINES 36 / 37)			$47.70

NUMBER OF FARMS AND POPULATION

		NO OF FARMS OPER. UNITS	IRRG. ACRES FOR SERVICE	POPULATION
41	FULL TIME FARMS	130	60,752	1,050
42	PART TIME FARMS		2,330	3,000
43	URBAN AND SUBURBAN LANDS (ACRES EQ LINE 19)	130	72,082	4,050
44	TOTAL (ACRES FROM LINE 20)			

CROP PRODUCTION

ITEM	CROPS HARVESTED IN IRRIGATION ROTATION	ACRES	UNIT	PER ACRE	YIELD TOTAL	PER UNIT	VALUE OF CROPS PER ACRE	VALUE OF CROPS TOTAL
	CEREALS							
51	BARLEY	6,721	BU	90.00	604,890	2.80	252.00	1,693,692
52	CORN	47	BU	112.00	5,264	1.70	190.40	8,949
53	OATS		CWT					
54	RICE	12,103	BU	70.00	847,210	2.80	196.00	2,372,188
55	SORGHUMS (SORGO, KAFFIR, ETC.)		BU					
56	WHEAT		CWT				215.93	4,074,829
57	OTHER CEREALS	18,871						
58	TOTAL CEREALS							
	FORAGE							
61	ALFALFA HAY	73	TON	6.00	438	85.00	510.00	37,230
62	OTHER HAY	671	TON	5.00	4,368	65.00	325.00	283,075
63	IRRIGATED PASTURE	3,563	AUM	12.00	42,636	30.00	360.00	1,279,060
65	SILAGE OR ENSILAGE	34	TON	15.00	510	20.00	300.00	10,200
66	CROP RESIDUE- BEET TOPS		TON					
67	STUBBLE, STALKS, ETC.		AUM					
68	STRAW (ALL KINDS)		TON				366.24	1,609,586
70	OTHER FORAGE	4,531	TON					
71	TOTAL FORAGE							
	MISC. FIELD CROP							
81	BEANS, DRY AND EDIBLE	21,661	CWT	1.70	36,837	340.00	578.00	12,466,478
82	COTTON, LINT (UPLAND)		BALE	.70	15,086	66.00	38.60	829,714
83	COTTON, SEED (UPLAND)		TON					
84	COTTON, LINT (AM.PIMA)		BALE					
85	COTTON, SEED (AM.PIMA)		TON					
86	HOPS		TON					
87	PEPPERMINT		LB					
88	SPEARMINT		LB				180.00	14,040
89	SUGAR BEETS	78	BU	30.00	2,340	6.00	721.70	430,855
90	SOYBEANS	597	TON	20.62	12,310	36.00	617.79	13,731,087
91	OTHER MISC. FIELD CROPS	22,226						
92	TOTAL MISC. FIELD CROPS							

CROP PRODUCTION

ITEM	CROPS HARVESTED IN IRRIGATION ROTATION	ACRES	UNIT	PER ACRE	YIELD TOTAL	PER UNIT	VALUE OF CROPS PER ACRE	VALUE OF CROPS TOTAL
	VEGETABLES							
101	ASPARAGUS		CWT					1,800
102	BEANS (PROCESSING)		TON		90	20.00	600.00	167,600
103	BEANS (FRESH MARKET)	3	CWT	30.00	16,750	10.00	500.00	2,888,900
104	BROCCOLI	335	CWT	50.00	223,800	12.00	2,400.00	410,850
105	CABBAGE	1,119	CWT	200.00	109,560	3.75	616.75	
106	CARROTS	664	CWT	165.00				22,320
107	CAULIFLOWER		CWT		1,240	18.00	720.00	
108	CELERY	31	CWT	40.00				46,500
109	CORN, SWEET (PROCESSING)		TON		7,000	6.50	455.00	413,820
110	CORN, SWEET (FRESH MARKET)	100	CWT	70.00	68,970	6.00	670.00	61,290
111	CUCUMBERS	726	CWT	95.00	6,810	9.00	270.00	209,300
112	GREENS (KALE, ETC.)	227	CWT	30.00	14,950	14.00	913.97	384,200
113	LETTUCE	229	CWT	65.28	30,600	12.56	1,080.00	
114	MELONS - CANTALOUPE, ETC.	366	CWT	83.61				966,950
115	HONEY BALL, HONEYDEW, ETC.		CWT		161,700	3.50	1,080.00	2,673,000
116	WATERMELON	539	CWT	300.00	297,000	9.00	1,800.00	34,680
117	ONIONS, DRY	1,485	CWT	200.00	2,480	13.93	417.83	
118	ONIONS, GREEN	83	CWT	30.00				104,000
119	PEAS, GREEN (PROCESSING)		TON			13.00	325.00	19,500
120	PEAS, GREEN (FRESH MARKET)	320	CWT	25.00	8,000	9.00	1,600.00	9,425
121	PEPPERS (ALL KINDS)	13	CWT	300.00	3,900	8.50	1,888.00	33,260
122	POTATOES, EARLY	5	CWT	290.00	1,480	8.00	208.00	239,500
123	POTATOES, LATE	160	CWT	26.00	4,160	50.00	600.00	339,880
124	SQUASH	479	TON	10.00	4,790	8.00	860.00	172,600
125	TOMATOES (CANNING)	353	CWT	120.00	42,360	6.00	600.00	8,583,295
126	TOMATOES (FRESH MARKET)	288	CWT	100.00	28,800		1,141.97	
127	OTHER VEGETABLES	7,525					3,088.67	92,000
128	TOTAL VEGETABLES	30	W					
137	TOTAL NURSERY							
	SEEDS							
141	ALFALFA		CWT					3,075,048
142	CLOVER (ALL KINDS)	6,156	CWT	56.00	344,736	8.92	499.52	
143	CORN		CWT					
144	GRASS (ALL KINDS)		CWT					
145	LETTUCE		CWT					
146	ONION		CWT					
147	PEA		CWT					
148	POTATO (ALL KINDS)		CWT				499.52	3,075,048
149	SUGAR BEET							
150	OTHER SEED	6,156						
151	TOTAL SEEDS							
	FRUITS							
161	APPLES		TON					
162	APRICOTS		TON					
163	BERRIES (ALL KINDS)		CWT					
164	CHERRIES		TON					
165	CITRUS- GRAPEFRUIT		CWT					
166	LEMONS AND LIMES		CWT					
167	ORANGES AND TANGERINES		TON					
168	DATES		TON					
169	GRAPES, TABLE		TON					
170	GRAPES, OTHER		TON					
171	OLIVES		TON					
172	PEACHES		TON					
173	PEARS		TON				1,800.00	99,000
174	PRUNES AND PLUMS	55	TON	3.00	166	600.00	1,800.00	99,000
175	OTHER FRUITS	55						
176	TOTAL FRUITS							
	NUTS							
181	ALMONDS		TON					
182	PECANS		CWT					
183	WALNUTS		TON					
184	OTHER NUTS		TON					
186	TOTAL NUTS							
			VAL					31,274,841
191	FAMILY GARDENS AND ORCHARDS	59,394						
192	TOTAL ALL CROPS						526.67	31,274,841
193	LESS MULTIPLE CROPPED	59,394						
194	TOTAL HARVESTED CROPLAND AND PASTURE							

CROP PRODUCTION REPORT 1984

PROJECT AND SUBDIVISION: MIDDLE RIO GRANDE
STATE: NEW MEXICO
TYPE OF SERVICE: FULL

ACREAGE SUMMARY

		CLASS 1-4	CLASS 6	TOTAL
	LANDS IN IRRIGATION ROTATION (ACRES)			
11	HARVESTED CROPLAND AND PASTURE (EQ LINE 194)	56,967		56,967
12	CROPLAND NOT HARVESTED AND SOIL BUILDING	265		265
13	ACRES IRRIGATED (LINES 11 AND 12)	57,232		57,232
14	DRY CROPPED, FALLOW, OR IDLE	12,945		12,945
15	TOTAL AREA IN IRRIGATION ROTATION (LINES 13 AND 14)	70,177		70,177
	LANDS NOT IN IRRIGATION ROTATION (ACRES)			
16	DRY CROPPED, IDLE, FALLOW OR GRAZED	355		355
17	FARMSTEADS, ROADS, DITCHES, DRAINS	4,056		4,056
18	TOTAL AREA NOT IN IRRIGATION ROTATION (LINES 16 AND 17)	4,411		4,411
19	URBAN AND SUBURBAN LANDS	15,064		15,064
20	TOTAL IRRIGABLE AREA FOR SERVICE (LINES 16 AND 18 AND 19)	89,652		89,652
21	TOTAL IRRIGABLE AREA NOT FOR SERVICE			59
22	TOTAL IRRIGABLE AREA (LINES 20 AND 21)			89,711
23	CLASS 6 - TEMPORARILY IRRIGATED			

CROP VALUE SUMMARY

31	GROSS CROP VALUE (EQ LINE 194)		
	ADDITIONAL REVENUE-	22,382,991	
33	FEDERAL ASCS PAYMENTS		
34	SUGAR PROGRAMS TOTAL $		
	TOTAL $		
36	TOTAL ADDITIONAL REVENUE (LINES 33 AND 34)		
36	TOTAL VALUE (LINES 31 AND 36)		
37	TOTAL IRRIGATED ACREAGE (EQ LINE 13)	22,382,991	
		57,232	
38	AVERAGE VALUE PER IRRIGATED ACRE (LINES 36 / 37)	391.09	

NUMBER OF FARMS AND POPULATION

		NO OF FARMS OPER. UNITS	IRRG. ACRES FOR SERVICE	POPULATION
41	FULL TIME FARMS	733	36,133	25,785
42	PART TIME FARMS	2,745	38,455	56,181
43	URBAN AND SUBURBAN LANDS (ACRES EQ LINE 19)		15,064	67,944
44	TOTAL (ACRES FROM LINE 20)	3,478	89,652	149,910

CROP PRODUCTION

ITEM	CROPS HARVESTED IN IRRIGATION ROTATION	ACRES	UNIT	PER ACRE	YIELD TOTAL	PER UNIT	VALUE OF CROPS PER ACRE	TOTAL
	CEREALS							
51	BARLEY							
52	CORN	375	BU	60.00	22,500	3.55	213.00	79,875
53	OATS	2,222	BU	95.00	211,090	4.00	380.00	844,360
54	RICE	105	BU	67.00	7,035	3.50	234.50	24,622
56	SORGHUMS (SORGO, KAFFIR, ETC.)		CWT					
57	WHEAT	95	BU	80.00	7,600	3.55	284.00	26,980
58	OTHER CEREALS	475	BU	65.00	30,875	4.50	292.50	138,938
59	TOTAL CEREALS	20	CWT	67.00	1,340	3.50	234.50	4,690
		3,292					340.06	1,119,465
	FORAGE							
61	ALFALFA HAY							
62	OTHER HAY	33,445	TON	4.00	133,780	92.00	368.00	12,307,760
63	IRRIGATED PASTURE	3,183	TON	3.00	9,549	83.00	249.00	792,567
65	SILAGE OR ENSILAGE	11,371	AUM	4.00	45,484	20.00	80.00	909,680
66	CROP RESIDUE- BEET TOPS	2,873	TON	26.00	74,698	24.00	624.00	1,794,752
67	STUBBLE, STALKS, ETC.		TON					
68	STRAW (ALL KINDS)		AUM					
70	OTHER FORAGE		TON					
71	TOTAL FORAGE	687	TON	20.00	11,140	24.74	494.87	275,640
		61,429					312.63	16,078,399
	MISC. FIELD CROP							
81	BEANS, DRY AND EDIBLE							
82	COTTON, LINT (UPLAND)		CWT					
83	COTTON, SEED (UPLAND)		BALE					
84	COTTON, LINT (AM.PIMA)		TON					
85	COTTON, SEED (AM.PIMA)		BALE					
86	HOPS		TON					
87	PEPPERMINT		TON					
88	SPEARMINT		LB					
89	SUGAR BEETS		LB					
90	SOYBEANS		TON					
91	OTHER MISC. FIELD CROPS		BU					
92	TOTAL MISC. FIELD CROPS		TON					

ITEM	CROPS HARVESTED IN IRRIGATION ROTATION	ACRES	UNIT	PER ACRE	YIELD TOTAL	PER UNIT	VALUE OF CROPS PER ACRE	TOTAL
	VEGETABLES-							
101	ASPARAGUS							
102	BEANS (PROCESSING)	20	CWT	35.00	700	42.00	1,470.00	29,400
103	BEANS (FRESH MARKET)		TON					
104	BROCCOLI	3	CWT	20.00	60	9.00	180.00	540
105	CABBAGE		CWT					
106	CARROTS	15	CWT	15.00	225	18.50	277.47	4,162
107	CAULIFLOWER		CWT					
108	CELERY	10	CWT	15.00	150	22.00	330.00	3,300
109	CORN, SWEET (PROCESSING)		CWT					
110	CORN, SWEET (FRESH MARKET)		TON					
111	CUCUMBERS	150	CWT	65.00	9,750	25.00	1,625.00	243,750
112	GREENS (KALE, ETC.)	25	CWT	65.00	1,625	30.00	1,950.00	48,750
113	LETTUCE		CWT					
114	MELONS - CANTALOUPE, ETC.	20	CWT	75.00	1,500	25.00	1,875.00	37,500
115	HONEY BALL, HONEYDEW, ETC.		CWT					
116	WATERMELON	30	CWT	350.00	10,500	15.00	5,250.00	157,500
117	ONIONS, DRY	60	CWT	450.00	27,000	9.00	4,050.00	243,000
118	ONIONS, GREEN		CWT					
119	PEAS, GREEN (PROCESSING)		TON					
120	PEAS, GREEN (FRESH MARKET)		CWT					
121	PEPPERS (ALL KINDS)	456	CWT	225.00	102,375	17.00	3,825.00	1,740,375
122	POTATOES, EARLY		CWT					
123	POTATOES, LATE	35	CWT	65.00	2,275	30.00	1,950.00	68,250
124	SQUASH		TON					
125	TOMATOES (CANNING)	33	CWT	150.00	4,950	15.00	2,250.00	74,250
126	TOMATOES (FRESH MARKET)	230	CWT	150.00	34,500	15.00	2,250.00	517,500
127	OTHER VEGETABLES	1,086					2,917.38	3,168,277
128	TOTAL VEGETABLES	132	M				750.00	99,000
137	TOTAL NURSERY							
	SEEDS							
141	ALFALFA							
142	CLOVER (ALL KINDS)		CWT					
143	CORN		CWT					
144	GRASS (ALL KINDS)		CWT					
145	LETTUCE	65	CWT	4.00	260	95.00	380.00	24,700
146	ONION		CWT					
147	PEA		CWT					
148	POTATO (ALL KINDS)		CWT					
149	SUGAR BEET		CWT					
150	OTHER SEED		CWT					
151	TOTAL SEEDS		CWT					
	FRUITS	65					380.00	24,700
161	APPLES							
162	APRICOTS	290	TON	6.00	1,740	665.00	3,990.00	1,157,100
163	BERRIES (ALL KINDS)	5	TON	4.00	20	400.00	1,600.00	8,000
164	CHERRIES	4	CWT	4.00	16	350.00	1,400.00	5,600
165	CITRUS- GRAPEFRUIT		TON					
166	LEMONS AND LIMES		CWT					
167	ORANGES AND TANGERINES		CWT					
168	DATES		CWT					
169	GRAPES, TABLE		TON					
170	GRAPES, OTHER	116	TON	5.00	575	400.00	2,000.00	230,000
171	OLIVES		TON					
172	PEACHES		TON					
173	PEARS	6	TON	6.00	36	300.00	1,800.00	10,800
174	PRUNES AND PLUMS	3	TON	6.00	18	300.00	1,800.00	5,400
175	OTHER FRUITS		TON					
176	TOTAL FRUITS		TON					
		423					3,349.65	1,416,900
	NUTS							
181	ALMONDS							
182	PECANS		TON					
183	WALNUTS		CWT					
184	OTHER NUTS		TON					
185	TOTAL NUTS		TON					
191	FAMILY GARDENS AND ORCHARDS	638	VAL				750.00	478,350
192	TOTAL ALL CROPS	57,062						22,382,991
193	LESS MULTIPLE CROPPED	95						
194	TOTAL HARVESTED CROPLAND AND PASTURE	56,967					392.91	22,382,991

REGION 5W

CROP PRODUCTION

CROP PRODUCTION REPORT 1984

REGION 9W

PROJECT AND SUBDIVISION: RIO GRANDE
STATE: NEW MEXICO-TEXAS
TYPE OF SERVICE: FULL,SUPPLEMENTAL

ACREAGE SUMMARY

		CLASS 1-4	CLASS 6	TOTAL
	LANDS IN IRRIGATION ROTATION (ACRES)	135,978	2,346	138,324
11	HARVESTED CROPLAND AND PASTURE (EQ LINE 194)	2,321	296	2,617
12	CROPLAND NOT HARVESTED AND SOIL BUILDING	138,299	2,642	140,941
13	ACRES IRRIGATED (LINES 11 AND 12)	4,466	131	4,599
14	DRY CROPPED, FALLOW, OR IDLE	142,767	2,773	145,540
15	TOTAL AREA IN IRRIGATION ROTATION (LINES 13 AND 14)			
	LANDS NOT IN IRRIGATION ROTATION (ACRES)	16,945	11,251	28,196
16	DRY CROPPED, IDLE, FALLOW OR GRAZED	11,981	1,586	13,267
17	FARMSTEADS, ROADS, DITCHES, DRAINS	28,626	12,837	41,463
18	TOTAL AREA NOT IN IRRIGATION ROTATION (LINES 16 AND 17)	6,599	2,936	9,535
19	URBAN AND SUBURBAN LANDS	177,992	18,546	196,538
20	TOTAL IRRIGABLE AREA FOR SERVICE (LINES 15 AND 18 AND 19)			
21	TOTAL IRRIGABLE AREA NOT FOR SERVICE			196,538
22	TOTAL IRRIGABLE AREA (LINES 20 AND 21)			
23	CLASS 6 - TEMPORARILY IRRIGATED			

CROP VALUE SUMMARY

31	GROSS CROP VALUE (EQ LINE 194)			124,784,395
	ADDITIONAL REVENUE-			
33	FEDERAL ASCS PAYMENTS	TOTAL $	264,430	
34	SUGAR PROGRAMS	TOTAL $		
				264,430
35	TOTAL ADDITIONAL REVENUE (LINES 33 AND 34)			125,048,825
36	TOTAL VALUE (LINES 31 AND 35)			140,941
37	TOTAL IRRIGATED ACREAGE (EQ LINE 13)			
38	AVERAGE VALUE PER IRRIGATED ACRE (LINES 36 / 37)			887.24

NUMBER OF FARMS AND POPULATION

		NO OF OPER.	FARMS UNITS	IRRG. ACRES FOR SERVICE	POPULATION
41	FULL TIME FARMS		2,038	169,719	7,792
42	PART TIME FARMS		2,280	17,289	10,409
43	URBAN AND SUBURBAN LANDS (ACRES EQ LINE 19)			9,530	41,296
44	TOTAL (ACRES FROM LINE 20)		4,318	196,538	59,496

CROP PRODUCTION

ITEM	CROPS HARVESTED IN IRRIGATION ROTATION	ACRES	UNIT	PER ACRE	YIELD TOTAL	PER UNIT	VALUE OF CROPS PER ACRE	TOTAL
	CEREALS							
61	BARLEY	1,736	BU	91.96	159,669	2.84	232.93	404,625
62	CORN	283	BU	52.07	14,902	6.51	344.41	97,468
63	OATS	1,439	BU	114.87	165,296	1.79	206.26	296,301
64	RICE		CWT					
66	SORGHUMS (SORGO, KAFFIN, ETC.)	8,131	BU	89.22	462,680	3.78	333.72	1,712,326
67	WHEAT	9,148	BU	90.68	629,510	3.79	343.23	3,139,864
68	OTHER CEREALS		CWT				316.60	5,640,843
69	TOTAL CEREALS	17,739						
	FORAGE							
61	ALFALFA HAY	26,336	TON	5.40	153,110	99.16	535.79	15,182,170
62	OTHER HAY	1,661	TON	3.78	6,238	69.86	264.02	435,804
63	IRRIGATED PASTURE	6,023	AUM	12.23	73,668	14.67	179.42	1,080,644
65	SILAGE OR ENSILAGE	8,102	TON	10.61	84,746	20.39	338.76	1,726,367
66	CROP RESIDUE- BEET TOPS		TON					
67	STUBBLE, STALKS, ETC.		AUM					
68	STRAW (ALL KINDS)		TON					
70	OTHER FORAGE		TON				446.22	18,427,075
71	TOTAL FORAGE	41,113						
	MISC. FIELD CROP							
61	BEANS, DRY AND EDIBLE		CWT					
62	COTTON, LINT (UPLAND)	23,220	BALE	1.56	36,680	302.56	467.52	10,855,875
63	COTTON, SEED (UPLAND)		TON	.69	13,612	106.36	61.78	1,434,446
64	COTTON, LINT (AM.PIMA)	20,260	BALE	1.30	36,467	481.21	861.77	17,932,946
65	COTTON, SEED (AM.PIMA)		TON	.63	13,648	110.00	68.36	1,534,260
66	HOPS		TON					
67	PEPPERMINT		LB					
68	SPEARMINT		LB					
69	SUGAR BEETS		TON					
60	SOYBEANS		BU					
61	OTHER MISC. FIELD CROPS		TON				641.26	31,747,846
62	TOTAL MISC. FIELD CROPS	49,000						

CROP PRODUCTION

ITEM	CROPS HARVESTED IN IRRIGATION ROTATION	ACRES	UNIT	YIELD PER ACRE	YIELD TOTAL	PER UNIT	VALUE OF CROPS PER ACRE	TOTAL
	VEGETABLES							
101	ASPARAGUS	214	CWT	23.90	5,020	96.00	2,232.80	477,786
102	BEANS (PROCESSING)		TON					
103	BEANS (FRESH MARKET)		CWT					
104	BROCCOLI	13	CWT	33.00	429	31.62	1,043.46	13,565
105	CABBAGE	177	CWT	367.19	64,993	7.07	2,594.97	459,309
106	CARROTS	8	CWT	50.00	400	10.00	500.00	4,000
107	CAULIFLOWER	4	CWT	28.00	112	46.00	1,288.00	5,040
108	CELERY		TON					
109	CORN, SWEET (PROCESSING)		CWT					
110	CORN, SWEET (FRESH MARKET)	216	CWT	200.00	43,000	8.00	1,600.00	348,800
111	CUCUMBERS	35	CWT	360.00	12,260	17.00	5,950.00	208,250
112	GREENS (KALE, ETC.)	3,884	CWT	271.87	1,050,502	8.86	2,406.32	9,298,003
113	LETTUCE	36	CWT	218.69	5,686	10.86	2,380.42	61,691
114	MELONS - CANTALOUPE, ETC.		CWT					
115	HONEY BALL, HONEYDEW, ETC.		CWT					
116	WATERMELON	3,226	CWT	318.59	1,027,463	11.80	3,758.36	12,123,648
117	ONIONS, DRY	909	CWT	48.00	43,632	8.99	431.52	392,263
118	ONIONS, GREEN		TON					
119	PEAS, GREEN (PROCESSING)		CWT					
120	PEAS, GREEN (FRESH MARKET)	10,262	CWT	61.05	625,922	29.78	1,818.26	18,640,588
121	PEPPERS (ALL KINDS)	13	CWT	265.00	3,705	7.50	2,137.54	27,788
122	POTATOES, EARLY		CWT					
123	POTATOES, LATE		CWT					
124	SQUASH	239	TON	17.51	4,186	84.99	1,488.04	355,641
125	TOMATOES (CANNING)		CWT					
126	TOMATOES (FRESH MARKET)	61	CWT	300.00	18,300	17.54	5,262.00	330,982
127	OTHER VEGETABLES	19,258					2,219.27	42,739,706
128	TOTAL VEGETABLES						7,160.66	3,017,670
137	TOTAL NURSERY	422	M					
	SEEDS							
141	ALFALFA		CWT					
142	CLOVER (ALL KINDS)		CWT					
143	CORN		CWT					
144	GRASS (ALL KINDS)		CWT					
145	LETTUCE	30	CWT	5.00	150	300.00	1,500.00	45,000
146	ONION		CWT					
147	PEA		CWT					
148	POTATO (ALL KINDS)		CWT					
149	SUGAR BEET		CWT				1,500.00	45,000
150	OTHER SEED	30						
151	TOTAL SEEDS							
	FRUITS							
161	APPLES	67	TON	8.61	580	468.00	4,050.76	271,400
162	APRICOTS		TON					
163	BERRIES (ALL KINDS)		CWT					
164	CHERRIES		TON					
166	CITRUS- GRAPEFRUIT		CWT					
166	LEMONS AND LIMES		CWT					
167	ORANGES AND TANGERINES		TON					
168	DATES		TON					
169	GRAPES, TABLE	14	TON	.79	11	800.00	382.66	8,800
170	GRAPES, OTHER		TON					
171	OLIVES		TON					
172	PEACHES		TON					
173	PEARS		TON					
174	PRUNES AND PLUMS		TON				3,418.52	276,800
175	OTHER FRUITS	81						
176	TOTAL FRUITS							
	NUTS							
181	ALMONDS	18,101	TON	15.71	288,728	79.46	1,247.52	22,760,676
182	PECANS		CWT					
183	WALNUTS		TON				1,247.52	22,760,676
184	OTHER NUTS	18,101						
185	TOTAL NUTS						382.73	160,650
191	FAMILY GARDENS AND ORCHARDS	472	VAL					124,784,395
192	TOTAL ALL CROPS	146,614						
193	LESS MULTIPLE CROPPED	8,490					882.12	124,784,395
194	TOTAL HARVESTED CROPLAND AND PASTURE	138,324						

CROP PRODUCTION REPORT 1984

PROJECT AND SUBDIVISION SAN ANGELO
STATE TEXAS
TYPE OF SERVICE FULL

REGION SW

ACREAGE SUMMARY

		CLASS 1-4	CLASS 5	TOTAL
	LANDS IN IRRIGATION ROTATION (ACRES)			
11	HARVESTED CROPLAND AND PASTURE (EQ LINE 194)			
12	CROPLAND NOT HARVESTED AND SOIL BUILDING			
13	ACRES IRRIGATED (LINES 11 AND 12)			
14	DRY CROPPED, FALLOW, OR IDLE			
15	TOTAL AREA IN IRRIGATION ROTATION (LINES 13 AND 14)			
	LANDS NOT IN IRRIGATION ROTATION (ACRES)			
16	DRY CROPPED, IDLE, FALLOW OR GRAZED	9,992		9,992
17	FARMSTEADS, ROADS, DITCHES, DRAINS	8		8
18	TOTAL AREA NOT IN IRRIGATION ROTATION (LINES 16 AND 17)	10,000		10,000
19	URBAN AND SUBURBAN LANDS			
20	TOTAL IRRIGABLE AREA FOR SERVICE (LINES 15 AND 18 AND 19)	10,000		10,000
21	TOTAL IRRIGABLE AREA NOT FOR SERVICE			
22	TOTAL IRRIGABLE AREA (LINES 20 AND 21)			10,000
23	CLASS 6 - TEMPORARILY IRRIGATED			

CROP VALUE SUMMARY

31	GROSS CROP VALUE (EQ LINE 194)	
	ADDITIONAL REVENUE-	
33	FEDERAL ASCS PAYMENTS	TOTAL $
34	SUGAR PROGRAMS	TOTAL $
35	TOTAL ADDITIONAL REVENUE (LINES 33 AND 34)	
36	TOTAL VALUE (LINES 31 AND 35)	
37	TOTAL IRRIGATED ACREAGE (EQ LINE 13)	
38	AVERAGE VALUE PER IRRIGATED ACRE (LINES 36 / 37)	

NUMBER OF FARMS AND POPULATION

		NO OF FARMS OPER UNITS	IRRG. ACRES FOR SERVICE	POPULATION
41	FULL TIME FARMS	54	9,495	212
42	PART TIME FARMS	4	505	15
43	URBAN AND SUBURBAN LANDS (ACRES EQ LINE 19)			
44	TOTAL (ACRES FROM LINE 20)	58	10,000	227

CROP PRODUCTION

ITEM	CROPS HARVESTED IN IRRIGATION ROTATION	ACRES	UNIT	YIELD PER ACRE	YIELD TOTAL	VALUE OF CROPS PER UNIT	VALUE OF CROPS PER ACRE	VALUE OF CROPS TOTAL
	CEREALS							
51	BARLEY		BU					
52	CORN		BU					
53	OATS		BU					
54	RICE		CWT					
55	SORGHUMS (SORGO, KAFFIR, ETC.)		BU					
57	WHEAT		BU					
58	OTHER CEREALS		CWT					
59	TOTAL CEREALS							
	FORAGE							
61	ALFALFA HAY		TON					
62	OTHER HAY		TON					
63	IRRIGATED PASTURE		AUM					
65	SILAGE OR ENSILAGE		TON					
66	CROP RESIDUE- BEET TOPS		TON					
67	STUBBLE, STALKS, ETC.		AUM					
68	STRAW (ALL KINDS)		TON					
70	OTHER FORAGE		TON					
71	TOTAL FORAGE							
	MISC. FIELD CROP							
81	BEANS, DRY AND EDIBLE		CWT					
82	COTTON, LINT (UPLAND)		BALE					
83	COTTON, SEED (UPLAND)		TON					
84	COTTON, LINT (AM.PIMA)		BALE					
85	COTTON, SEED (AM.PIMA)		TON					
86	HOPS		TON					
87	PEPPERMINT		LB					
88	SPEARMINT		LB					
89	SUGAR BEETS		TON					
90	SOYBEANS		BU					
91	OTHER MISC. FIELD CROPS		TON					
92	TOTAL MISC. FIELD CROPS							

CROP PRODUCTION

ITEM	CROPS HARVESTED IN IRRIGATION ROTATION	ACRES	UNIT	YIELD PER ACRE	YIELD TOTAL	VALUE OF CROPS PER UNIT	VALUE OF CROPS PER ACRE	VALUE OF CROPS TOTAL
	VEGETABLES							
101	ASPARAGUS		CWT					
102	BEANS (PROCESSING)		TON					
103	BEANS (FRESH MARKET)		CWT					
104	BROCCOLI		CWT					
106	CABBAGE		CWT					
106	CARROTS		CWT					
107	CAULIFLOWER		CWT					
108	CELERY		CWT					
109	CORN, SWEET (PROCESSING)		TON					
110	CORN, SWEET (FRESH MARKET)		CWT					
111	CUCUMBERS		CWT					
112	GREENS (KALE, ETC.)		CWT					
113	LETTUCE		CWT					
114	MELONS - CANTALOUPE, ETC.		CWT					
115	HONEY BALL, HONEYDEW, ETC.		CWT					
116	WATERMELON		CWT					
117	ONIONS, DRY		CWT					
118	ONIONS, GREEN		CWT					
119	PEAS, GREEN (PROCESSING)		TON					
120	PEAS, GREEN (FRESH MARKET)		CWT					
121	PEPPERS (ALL KINDS)		CWT					
122	POTATOES, EARLY		CWT					
123	POTATOES, LATE		CWT					
124	SQUASH		CWT					
125	TOMATOES (CANNING)		TON					
126	TOMATOES (FRESH MARKET)		CWT					
127	OTHER VEGETABLES		CWT					
128	TOTAL VEGETABLES							
137	TOTAL NURSERY		M					
	SEEDS							
141	ALFALFA		CWT					
142	CLOVER (ALL KINDS)		CWT					
143	CORN		CWT					
144	GRASS (ALL KINDS)		CWT					
145	LETTUCE		CWT					
146	ONION		CWT					
147	PEA		CWT					
148	POTATO (ALL KINDS)		CWT					
149	SUGAR BEET		CWT					
150	OTHER SEED		CWT					
151	TOTAL SEEDS							
	FRUITS							
161	APPLES		TON					
162	APRICOTS		TON					
163	BERRIES (ALL KINDS)		CWT					
164	CHERRIES		TON					
165	CITRUS- GRAPEFRUIT		CWT					
166	LEMONS AND LIMES		CWT					
167	ORANGES AND TANGERINES		CWT					
168	DATES		TON					
169	GRAPES, TABLE		TON					
170	GRAPES, OTHER		TON					
171	OLIVES		TON					
172	PEACHES		TON					
173	PEARS		TON					
174	PRUNES AND PLUMS		TON					
175	OTHER FRUITS		TON					
176	TOTAL FRUITS							
	NUTS							
181	ALMONDS		TON					
182	PECANS		CWT					
183	WALNUTS		TON					
184	OTHER NUTS		TON					
185	TOTAL NUTS							
191	FAMILY GARDENS AND ORCHARDS		VAL					
192	TOTAL ALL CROPS							
193	LESS MULTIPLE CROPPED							
194	TOTAL HARVESTED CROPLAND AND PASTURE							

CROP PRODUCTION REPORT 1984

REGION 5N

PROJECT AND SUBDIVISION: SAN JUAN-CHAMA
STATE: NEW MEXICO
TYPE OF SERVICE: SUPPLEMENTAL

ACREAGE SUMMARY

		CLASS 1-4	CLASS 6	TOTAL
	LANDS IN IRRIGATION ROTATION (ACRES)	2,408		2,408
11	HARVESTED CROPLAND AND PASTURE (EQ LINE 194)	2,408		2,408
12	CROPLAND NOT HARVESTED AND SOIL BUILDING	287		287
13	ACRES IRRIGATED (LINES 11 AND 12)	2,695		2,695
14	DRY CROPPED, FALLOW, OR IDLE			
15	TOTAL AREA IN IRRIGATION ROTATION (LINES 13 AND 14)			
	LANDS NOT IN IRRIGATION ROTATION (ACRES)		73	73
16	DRY CROPPED, IDLE, FALLOW OR GRAZED		73	73
17	FARMSTEADS, ROADS, DITCHES, DRAINS			
18	TOTAL AREA NOT IN IRRIGATION ROTATION (LINES 16 AND 17)	2,768		2,768
19	URBAN AND SUBURBAN LANDS			
20	TOTAL IRRIGABLE AREA FOR SERVICE (LINES 15 AND 18 AND 19)			2,768
21	TOTAL IRRIGABLE AREA NOT FOR SERVICE			
22	TOTAL IRRIGABLE AREA (LINES 20 AND 21)			
23	CLASS 6 - TEMPORARILY IRRIGATED		505.595	

CROP VALUE SUMMARY

31	GROSS CROP VALUE (EQ LINE 194)		39,600	
	ADDITIONAL REVENUE-	TOTAL $		
33	FEDERAL ASCS PAYMENTS	TOTAL $		39,600
34	SUGAR PROGRAMS			545,185
35	TOTAL ADDITIONAL REVENUE (LINES 33 AND 34)			2,408
36	TOTAL VALUE (LINES 31 AND 35)			226.41
37	TOTAL IRRIGATED ACREAGE (EQ LINE 13)			
38	AVERAGE VALUE PER IRRIGATED ACRE (LINES 36 / 37)			

NUMBER OF FARMS AND POPULATION

		NO OF FARMS OPER. UNITS	IRRG. ACRES FOR SERVICE	POPULATION
41	FULL TIME FARMS	7	630	28
42	PART TIME FARMS	946	2,138	3,810
43	URBAN AND SUBURBAN LANDS (ACRES EQ LINE 19)			
44	TOTAL (ACRES FROM LINE 20)	953	2,768	3,838

CROP PRODUCTION

ITEM	CROPS HARVESTED IN IRRIGATION ROTATION	ACRES	UNIT	--- YIELD --- PER ACRE	TOTAL	--- VALUE OF CROPS --- PER UNIT	PER ACRE	TOTAL
	CEREALS		BU					
51	BARLEY		BU					
52	CORN		BU					
53	OATS		CWT					
54	RICE		BU					
55	SORGHUMS (SORGO, KAFFIR, ETC.)		CWT					
56	WHEAT							
57	OTHER CEREALS							
58	TOTAL CEREALS							222,128
	FORAGE							17,626
61	ALFALFA HAY	969	TON	3.50	3,391	94.00	332.43	38,621
62	OTHER HAY	111	TON	1.75	194	91.00	160.58	43,007
63	IRRIGATED PASTURE	913	AUM	5.00	4,567	23.00	42.62	
64	SILAGE OR ENSILAGE	84	TON	22.02	1,850	23.25	511.99	
65	CROP RESIDUE- BEET TOPS		TON					
66	STUBBLE, STALKS, ETC.		AUM					
67	STRAW (ALL KINDS)		TON				203.07	431,780
68	OTHER FORAGE	2,077	TON					
70	TOTAL FORAGE							
	MISC. FIELD CROP		CWT					
81	BEANS, DRY AND EDIBLE		BALE					
82	COTTON, LINT (UPLAND)		TON					
83	COTTON, SEED (UPLAND)		BALE					
84	COTTON, LINT (AM.PIMA)		TON					
85	COTTON, SEED (AM.PIMA)		TON					
86	HOPS		LB					
87	PEPPERMINT		LB					
88	SPEARMINT		TON					
89	SUGAR BEETS		BU					
90	SUDAGRASS		TON					
91	OTHER MISC. FIELD CROPS							
92	TOTAL MISC. FIELD CROPS							

CROP PRODUCTION

ITEM	CROPS HARVESTED IN IRRIGATION ROTATION	ACRES	UNIT	--- YIELD --- PER ACRE	TOTAL	--- VALUE OF CROPS --- PER UNIT	PER ACRE	TOTAL
	VEGETABLES		CWT					
101	ASPARAGUS		TON					
102	BEANS (PROCESSING)		CWT					
103	BEANS (FRESH MARKET)		CWT					
104	BROCCOLI		CWT					
105	CABBAGE		CWT					
106	CARROTS		TON					
107	CAULIFLOWER		CWT					
108	CELERY		CWT					
109	CORN, SWEET (PROCESSING)		CWT					
110	CORN, SWEET (FRESH MARKET)		CWT					
111	CUCUMBERS		CWT					
112	GREENS (KALE, ETC.)		CWT					
113	LETTUCE		CWT					
114	MELONS - CANTALOUPS, ETC.		CWT					
115	HONEY BALL, HONEYDEW, ETC.		CWT					
116	WATERMELON		TON					
117	ONIONS, DRY		CWT					
118	ONIONS, GREEN		CWT					
119	PEAS, GREEN (PROCESSING)		CWT					
120	PEAS, GREEN (FRESH MARKET)		CWT					
121	PEPPERS (ALL KINDS)		CWT					
122	POTATOES, EARLY		TON					
123	POTATOES, LATE		CWT					
124	SQUASH		CWT					
125	TOMATOES (CANNING)							
126	TOMATOES (FRESH MARKET)		M					
127	OTHER VEGETABLES							
128	TOTAL VEGETABLES							
137	TOTAL NURSERY							
	SEEDS		CWT					
141	ALFALFA		CWT					
142	CLOVER (ALL KINDS)		CWT					
143	CORN		CWT					
144	GRASS (ALL KINDS)		CWT					
145	LETTUCE		CWT					
146	ONION		CWT					
147	PEA		CWT					
148	POTATO (ALL KINDS)							
149	SUGAR BEET							
150	OTHER SEED							
151	TOTAL SEEDS							
	FRUITS	82	TON	1.20	103	200.00	202.50	21,629
161	APPLES		TON					
162	APRICOTS		CWT					
163	BERRIES (ALL KINDS)		CWT					
164	CHERRIES		CWT					
165	CITRUS- GRAPEFRUIT		CWT					
166	LEMONS AND LIMES		TON					
167	ORANGES AND TANGERINES		TON					
168	DATES		TON					
169	GRAPES, TABLE		TON					
170	GRAPES, OTHER		TON					
171	OLIVES		TON				202.50	21,629
172	PEACHES		TON					
173	PEARS							
174	PRUNES AND PLUMS	82						
175	OTHER FRUITS							
176	TOTAL FRUITS							
	NUTS		TON					
181	ALMONDS		CWT					
182	PECANS		TON					
183	WALNUTS		TON				250.13	62,500
184	OTHER NUTS							500,000
186	TOTAL NUTS	246	VAL					
191	FAMILY GARDENS AND ORCHARDS	2,404						
192	TOTAL ALL CROPS						209.96	505,500
193	LESS MULTIPLE CROPPED	2,408						
194	TOTAL HARVESTED CROPLAND AND PASTURE							

CROP PRODUCTION REPORT 1984

PROJECT AND SUBDIVISION: SANTA MARIA IRRIGATION DISTRICT
STATE: TEXAS
TYPE OF SERVICE: FULL

REGION 5W

ACREAGE SUMMARY

		CLASS 1-4	CLASS 6	TOTAL
	LANDS IN IRRIGATION ROTATION (ACRES)			
11	HARVESTED CROPLAND AND PASTURE (EQ. LINE 194)	3,423		3,423
12	CROPLAND NOT HARVESTED AND SOIL BUILDING	270		270
13	ACRES IRRIGATED (LINES 11 AND 12)	3,693		3,693
14	DRY CROPPED, FALLOW, OR IDLE	308		308
15	TOTAL AREA IN IRRIGATION ROTATION (LINES 13 AND 14)	4,001		4,001
	LANDS NOT IN IRRIGATION ROTATION (ACRES)			
16	DRY CROPPED, IDLE, FALLOW OR GRAZED			
17	FARMSTEADS, ROADS, DITCHES, DRAINS	160		160
18	TOTAL AREA NOT IN IRRIGATION ROTATION (LINES 16 AND 17)	200		200
19	URBAN AND SUBURBAN LANDS	340		340
20	TOTAL IRRIGABLE AREA FOR SERVICE (LINES 15 AND 16 AND 19)	4,461		4,461
21	TOTAL IRRIGABLE AREA NOT FOR SERVICE			
22	TOTAL IRRIGABLE AREA (LINES 20 AND 21)			4,461
23	CLASS 6 - TEMPORARILY IRRIGATED			

CROP VALUE SUMMARY

31	GROSS CROP VALUE (EQ LINE 194)		2,346,536
	ADDITIONAL REVENUE-		
33	FEDERAL ASCS PAYMENTS	TOTAL $	
34	SUGAR PROGRAMS	TOTAL $	
35	TOTAL ADDITIONAL REVENUE (LINES 33 AND 34)		
36	TOTAL VALUE (LINES 31 AND 35)		2,346,536
37	TOTAL IRRIGATED ACREAGE (EQ LINE 13)		3,693
38	AVERAGE VALUE PER IRRIGATED ACRE (LINES 36 / 37)		640.66

NUMBER OF FARMS AND POPULATION

		NO OF FARMS OPER. UNITS	IRRG. ACRES FOR SERVICE	POPULATION
41	FULL TIME FARMS	26	4,461	69
42	PART TIME FARMS			
43	URBAN AND SUBURBAN LANDS (ACRES EQ LINE 19)			
44	TOTAL (ACRES FROM LINE 20)	26	4,461	69

CROP PRODUCTION

ITEM	CROPS HARVESTED IN IRRIGATION ROTATION	ACRES	UNIT	--- YIELD --- PER ACRE	TOTAL	PER UNIT	--- VALUE OF CROPS --- PER ACRE	TOTAL
	CEREALS							
51	BARLEY							
52	CORN	687	BU	92.00	63,204	2.95	271.40	186,462
53	OATS		BU					
54	RICE		BU					
56	SORGHUMS (SORGO, KAFFIR, ETC.)		CWT					
57	WHEAT	232	BU	80.00	18,560	2.30	184.00	42,688
58	OTHER CEREALS		BU					
59	TOTAL CEREALS		CWT					
		919					249.34	229,140
	FORAGE							
61	ALFALFA HAY		TON					
62	OTHER HAY		TON					
63	IRRIGATED PASTURE	52	AUM	4.00	208	10.00	40.00	2,080
65	SILAGE OR ENSILAGE		TON					
66	CROP RESIDUE- BEET TOPS		TON					
67	STUBBLE, STALKS, ETC.		AUM					
68	STRAW (ALL KINDS)		TON					
70	OTHER FORAGE		TON					
71	TOTAL FORAGE	52					40.00	2,080
	MISC. FIELD CROP							
81	BEANS, DRY AND EDIBLE		CWT					
82	COTTON, LINT (UPLAND)	1,661	BALE	1.00	2,810	336.00	604.64	944,180
83	COTTON, SEED (UPLAND)		TON	.70	1,093	100.97	77.00	120,197
84	COTTON, LINT (AM.PIMA)		BALE					
85	COTTON, SEED (AM.PIMA)		TON					
86	HOPS		TON					
87	PEPPERMINT		LB					
88	SPEARMINT		LB					
89	SUGAR BEETS		TON					
90	SOYBEANS		BU					
91	OTHER MISC. FIELD CROPS	732	TON	30.00	21,960	36.30	1,089.00	797,148
92	TOTAL MISC. FIELD CROPS	2,393					811.82	1,941,909

CROP PRODUCTION

ITEM	CROPS HARVESTED IN IRRIGATION ROTATION	ACRES	UNIT	--- YIELD --- PER ACRE	TOTAL	PER UNIT	--- VALUE OF CROPS --- PER ACRE	TOTAL
	VEGETABLES							
101	ASPARAGUS		CWT					
102	BEANS (PROCESSING)		TON					
103	BEANS (FRESH MARKET)		CWT					
104	BROCCOLI		CWT					
105	CABBAGE		CWT					
106	CARROTS	91	CWT	200.00	18,200	8.00	1,600.00	145,600
107	CAULIFLOWER		CWT					
108	CELERY		CWT					
109	CORN, SWEET (PROCESSING)		TON					
110	CORN, SWEET (FRESH MARKET)		CWT					
111	CUCUMBERS		CWT					
112	GREENS (KALE, ETC.)	60	CWT	46.00	2,660	12.00	576.00	34,560
113	LETTUCE		CWT					
114	MELONS - CANTALOUPE, ETC.		CWT					
115	HONEY BALL, HONEYDEW, ETC.		CWT					
116	WATERMELON		CWT					
117	ONIONS, DRY		CWT					
118	ONIONS, GREEN	46	CWT	200.00	9,200	9.00	1,800.00	82,800
119	PEAS, GREEN (PROCESSING)		CWT					
120	PEAS, GREEN (FRESH MARKET)		TON					
121	PEPPERS (ALL KINDS)		CWT					
122	POTATOES, EARLY		CWT					
123	POTATOES, LATE		CWT					
124	SQUASH		CWT					
125	TOMATOES (CANNING)		CWT					
126	TOMATOES (FRESH MARKET)		TON					
127	OTHER VEGETABLES		CWT					
128	TOTAL VEGETABLES	20	CWT	24.00	480	20.00	480.00	9,600
		217					1,266.04	272,560
137	TOTAL NURSERY		$					
	SEEDS							
141	ALFALFA		CWT					
142	CLOVER (ALL KINDS)		CWT					
143	CORN		CWT					
144	GRASS (ALL KINDS)		CWT					
145	LETTUCE		CWT					
146	ONION		CWT					
147	PEA		CWT					
148	POTATO (ALL KINDS)		CWT					
149	SUGAR BEET		CWT					
150	OTHER SEED		CWT					
151	TOTAL SEEDS							
	FRUITS							
161	APPLES		TON					
162	APRICOTS		TON					
163	BERRIES (ALL KINDS)		CWT					
164	CHERRIES		TON					
165	CITRUS- GRAPEFRUIT		CWT					
166	LEMONS AND LIMES		CWT					
167	ORANGES AND TANGERINES		CWT					
168	DATES		TON					
169	GRAPES, TABLE		TON					
170	GRAPES, OTHER		TON					
171	OLIVES		TON					
172	PEACHES		TON					
173	PEARS		TON					
174	PRUNES AND PLUMS		TON					
175	OTHER FRUITS		TON					
176	TOTAL FRUITS							
	NUTS							
181	ALMONDS		TON					
182	PECANS		CWT					
183	WALNUTS		TON					
184	OTHER NUTS		TON					
185	TOTAL NUTS							
191	FAMILY GARDENS AND ORCHARDS	2	VAL				125.00	250
192	TOTAL ALL CROPS	3,483						2,346,536
193	LESS MULTIPLE CROPPED	60						
194	TOTAL HARVESTED CROPLAND AND PASTURE	3,423					681.07	2,346,536

CROP PRODUCTION REPORT 1984

PROJECT AND SUBDIVISION TUCUMCARI
STATE NEW MEXICO
TYPE OF SERVICE FULL

ACREAGE SUMMARY

		CLASS 1-4	CLASS 6	TOTAL
	LANDS IN IRRIGATION ROTATION (ACRES)	30,423		30,423
11	HARVESTED CROPLAND AND PASTURE (EQ LINE 194)	446		446
12	CROPLAND NOT HARVESTED AND SOIL BUILDING	30,871		30,871
13	ACRES IRRIGATED (LINES 11 AND 12)	9,866		9,866
14	DRY CROPPED, FALLOW, OR IDLE	40,737		40,737
15	TOTAL AREA IN IRRIGATION ROTATION (LINES 13 AND 14)			
	LANDS NOT IN IRRIGATION ROTATION (ACRES)		674	674
16	DRY CROPPED, IDLE, FALLOW OR GRAZED	674		674
17	FARMSTEADS, ROADS, DITCHES, DRAINS			
18	TOTAL AREA NOT IN IRRIGATION ROTATION (LINES 16 AND 17)	41,411		41,411
19	URBAN AND SUBURBAN LANDS			41,411
20	TOTAL IRRIGABLE AREA FOR SERVICE (LINES 15 AND 18 AND 19)			
21	TOTAL IRRIGABLE AREA NOT FOR SERVICE			
22	TOTAL IRRIGABLE AREA (LINES 20 AND 21)			
23	CLASS 6 - TEMPORARILY IRRIGATED			

CROP VALUE SUMMARY

31	GROSS CROP VALUE (EQ LINE 194)	6,103,711
	ADDITIONAL REVENUE-	
33	FEDERAL ASCS PAYMENTS TOTAL $	
34	SUGAR PROGRAMS TOTAL $	
35	TOTAL ADDITIONAL REVENUE (LINES 33 AND 34)	6,103,711
36	TOTAL VALUE (LINES 31 AND 35)	30,871
37	TOTAL IRRIGATED ACREAGE (EQ LINE 13)	196.32
38	AVERAGE VALUE PER IRRIGATED ACRE (LINES 36 / 37)	

NUMBER OF FARMS AND POPULATION

		NO OF FARMS OPER. UNITS	IRRG. ACRES FOR SERVICE	POPULATION
41	FULL TIME FARMS	163	21,466	300
42	PART TIME FARMS	460	19,945	793
43	URBAN AND SUBURBAN LANDS (ACRES EQ LINE 19)			1,093
44	TOTAL (ACRES FROM LINE 20)	623	41,411	

CROP PRODUCTION

ITEM	CROPS HARVESTED IN IRRIGATION ROTATION	ACRES	UNIT	PER ACRE	--- YIELD --- TOTAL	PER UNIT	--- VALUE OF CROPS --- PER ACRE	TOTAL
	CEREALS							
61	BARLEY	69	BU	32.49	2,002	2.66	87.66	6,125
62	CORN	372	BU	144.66	53,810	2.30	332.73	123,774
63	OATS	16	BU	80.00	1,276	1.50	127.47	1,912
64	RICE		CWT		469,897	2.60	150.21	1,174,742
65	SORGHUMS (SORGO, KAFFIR, ETC.)	7,374	BU	63.72	241,796	3.30	106.74	797,933
66	WHEAT	7,546	BU	32.04			136.63	2,103,486
67	OTHER CEREALS		CWT					
68	TOTAL CEREALS	15,366						1,431,375
	FORAGE							
61	ALFALFA HAY	4,667	TON	4.07	19,066	75.00	306.39	214,370
62	OTHER HAY	1,263	TON	2.81	3,296	66.00	169.73	886,020
63	IRRIGATED PASTURE	8,307	AUM	0.81	66,602	10.00	66.14	14,075
66	SILAGE OR ENSILAGE	213	TON	2.64	563	25.00	66.06	
66	CROP RESIDUE- BEET TOPS		TON		36,871	5.00		184,366
67	STUBBLE, STALKS, ETC.		TON		6,216	30.00		186,480
68	STRAW (ALL KINDS)	14,670	TON				178.07	2,676,676
69	OTHER FORAGE							
70	TOTAL FORAGE							
	MISC. FIELD CROP							
61	BEANS, DRY AND EDIBLE	826	CWT	1.10	910	230.40	264.14	209,664
62	COTTON, LINT (UPLAND)		BALE	.40	330	96.00	38.00	31,350
63	COTTON, SEED (UPLAND)		TON					
64	COTTON, LINT (AD.PIMA)		BALE					
65	COTTON, SEED (AD.PIMA)		TON					
66	HOPS		TON					
67	PEPPERMENT		LB					
68	SPEARMENT		LB					
69	SUGAR BEETS		TON					
60	SAFFLOWER		BU				282.14	241,014
61	OTHER MISC. FIELD CROPS		TON					
62	TOTAL MISC. FIELD CROPS	826						

CROP PRODUCTION

ITEM	CROPS HARVESTED IN IRRIGATION ROTATION	ACRES	UNIT	PER ACRE	--- YIELD --- TOTAL	PER UNIT	--- VALUE OF CROPS --- PER ACRE	TOTAL
	VEGETABLES		CWT					
101	ASPARAGUS		TON					
102	BEANS (PROCESSING)		CWT					
103	BEANS (FRESH MARKET)		CWT					
104	BROCCOLI		CWT					
105	CABBAGE		CWT					
106	CARROTS		TON					
107	CAULIFLOWER	10	CWT	16.20	162	8.00	129.60	1,296
108	CELERY		CWT					
109	CORN, SWEET (PROCESSING)		CWT					
110	CORN, SWEET (FRESH MARKET)		CWT		660	4.00	140.00	2,340
111	CUCUMBERS	16	CWT	35.00		4.00	300.00	11,400
112	GREENS (KALE, ETC.)		CWT		2,660			
113	LETTUCE	38	CWT	70.00				
114	MELONS - CANTALOUPE, ETC.		CWT					
115	HONEY BALL, HONEYDEW, ETC.		CWT					
116	WATERMELON		TON					
117	ONIONS, DRY		CWT					
118	ONIONS, GREEN		CWT					
119	PEAS, GREEN (PROCESSING)		CWT					
120	PEAS, GREEN (FRESH MARKET)		CWT					
121	PEPPERS (ALL KINDS)		CWT					
122	POTATOES, EARLY		TON					
123	POTATOES, LATE		CWT				233.36	14,936
124	SQUASH		CWT					
125	TOMATOES (CANNING)	64						
126	TOMATOES (FRESH MARKET)		M					
127	OTHER VEGETABLES							
128	TOTAL VEGETABLES							
137	TOTAL NURSERY							
	SEEDS		CWT					
141	ALFALFA		CWT					
142	CLOVER (ALL KINDS)		CWT					
143	CORN		CWT					
144	GRASS (ALL KINDS)		CWT					
145	LETTUCE		CWT					
146	ONION		CWT				349.17	160,680
147	PEA	460	CWT	29.10	13,386	12.00	349.17	160,680
148	POTATO (ALL KINDS)	460						
149	SUGAR BEET							
150	OTHER SEED							
151	TOTAL SEEDS							
	FRUITS		TON					
161	APPLES		TON					
162	APRICOTS		CWT					
163	BERRIES (ALL KINDS)		TON					
164	CHERRIES		CWT					
165	CITRUS- GRAPEFRUIT		CWT					
166	LEMONS AND LIMES		TON					
166	ORANGES AND TANGERINES		TON					
167			TON					
168	DATES		TON					
169	GRAPES, TABLE		TON					
170	GRAPES, OTHER		TON					
171	OLIVES		TON					
172	PEACHES		TON					
173	PEARS							
174	PRUNES AND PLUMS							
175	OTHER FRUITS							
176	TOTAL FRUITS							
	NUTS	3	TON	2.67	8	660.00	1,469.33	4,480
181	ALMONDS		CWT				1,469.33	4,480
182	PECANS		TON				100.00	8,000
183	WALNUTS	3						6,109,711
184	OTHER NUTS							
185	TOTAL NUTS	25	VAL					
191	FAMILY GARDENS AND ORCHARDS	31,243						
192	TOTAL ALL CROPS	830					197.76	6,109,711
193	LESS MULTIPLE CROPPED	30,423						
194	TOTAL HARVESTED CROPLAND AND PASTURE							

CROP PRODUCTION REPORT 1984

PROJECT AND SUBDIVISION VERNEJO
STATE NEW MEXICO
TYPE OF SERVICE FULL

REGION 00

ACREAGE SUMMARY

		CLASS 1-4	CLASS 6	TOTAL
	LANDS IN IRRIGATION ROTATION (ACRES)			
11	HARVESTED CROPLAND AND PASTURE (EQ. LINE 194)	6,003		6,003
12	CROPLAND NOT HARVESTED AND SOIL BUILDING	549		549
13	ACRES IRRIGATED (LINES 11 AND 12)	6,552		6,552
14	DRY CROPPED, FALLOW, OR IDLE	620		620
15	TOTAL AREA IN IRRIGATION ROTATION (LINES 13 AND 14)	7,172		7,172
	LANDS NOT IN IRRIGATION ROTATION (ACRES)			
16	DRY CROPPED, IDLE, FALLOW OR GRAZED			
17	FARMSTEADS, ROADS, DITCHES, DRAINS	200		200
18	TOTAL AREA NOT IN IRRIGATION ROTATION (LINES 16 AND 17)	200		200
19	URBAN AND SUBURBAN LANDS	7		7
20	TOTAL IRRIGABLE AREA FOR SERVICE (LINES 15 AND 18 AND 19)	7,379		7,379
21	TOTAL IRRIGABLE AREA NOT FOR SERVICE			
22	TOTAL IRRIGABLE AREA (LINES 20 AND 21)			7,379

23 CLASS 6 - TEMPORARILY IRRIGATED

CROP VALUE SUMMARY

31	GROSS CROP VALUE (EQ LINE 194)		1,024,663
	ADDITIONAL REVENUE-		
33	FEDERAL ASCS PAYMENTS	TOTAL 0	
34	SUGAR PROGRAMS	TOTAL 0	
35	TOTAL ADDITIONAL REVENUE (LINES 33 AND 34)		
36	TOTAL VALUE (LINES 31 AND 35)		1,024,663
37	TOTAL IRRIGATED ACREAGE (EQ LINE 13)		6,552
38	AVERAGE VALUE PER IRRIGATED ACRE (LINES 36 / 37)		156.42

NUMBER OF FARMS AND POPULATION

		NO OF FARMS OPER. UNITS	IRRD. ACRES FOR SERVICE	POPULATION
41	FULL TIME FARMS	20	3,801	60
42	PART TIME FARMS	36	3,671	130
43	URBAN AND SUBURBAN LANDS (ACRES EQ LINE 19)		7	0
44	TOTAL (ACRES FROM LINE 20)	56	7,379	230

CROP PRODUCTION

ITEM	CROPS HARVESTED IN IRRIGATION ROTATION	ACRES	UNIT	--- YIELD --- PER ACRE	TOTAL	PER UNIT	--- VALUE OF CROPS --- PER ACRE	TOTAL
	GEREALS							
51	BARLEY	116	BU	28.94	3,317	3.26	94.03	10,812
52	CORN	65	BU	38.25	2,486	3.64	139.22	9,048
53	OATS	70	BU	20.71	1,450	2.10	43.50	3,045
54	RICE		CWT					
56	SORGHUMS (DURRO, KAFFIR, ETC.)		BU					
57	WHEAT	340	BU	52.00	17,680	3.60	187.20	63,648
58	OTHER CEREALS		CWT					
60	TOTAL CEREALS	590					146.70	86,553
	FORAGE							
61	ALFALFA HAY	4,400	TON	2.36	10,384	80.00	188.80	830,720
62	OTHER HAY	500	TON	2.20	1,100	80.00	176.00	88,000
65	IRRIGATED PASTURE	350	AUM	1.26	438	5.46	6.87	2,406
66	SILAGE OR ENSILAGE		TON					
68	CROP RESIDUE- BEET TOPS		TON					
67	STUBBLE, STALKS, ETC.		AUM					
69	STRAW (ALL KINDS)		TON					
70	OTHER FORAGE		TON					
71	TOTAL FORAGE	5,350					176.46	921,126
	MISC. FIELD CROP							
81	BEANS, DRY AND EDIBLE		CWT					
82	COTTON, LINT (UPLAND)		BALE					
83	COTTON, SEED (UPLAND)		TON					
84	COTTON, LINT (AM.PIMA)		BALE					
85	COTTON, SEED (AM.PIMA)		TON					
86	HOPS		TON					
87	PEPPERMINT		LB					
88	SPEARMINT		LB					
89	SUGAR BEETS		TON					
90	SOYBEANS		BU					
91	OTHER MISC. FIELD CROPS		TON					
92	TOTAL MISC. FIELD CROPS							

CROP PRODUCTION

ITEM	CROPS HARVESTED IN IRRIGATION ROTATION	ACRES	UNIT	--- YIELD --- PER ACRE	TOTAL	PER UNIT	--- VALUE OF CROPS --- PER ACRE	TOTAL
	VEGETABLES							
101	ASPARAGUS		CWT					
102	BEANS (PROCESSING)		TON					
103	BEANS (FRESH MARKET)		CWT					
104	BROCCOLI		CWT					
105	CABBAGE		CWT					
106	CARROTS		CWT					
107	CAULIFLOWER		CWT					
108	CELERY		CWT					
109	CORN, SWEET (PROCESSING)		TON					
110	CORN, SWEET (FRESH MARKET)		CWT					
111	CUCUMBERS		CWT					
112	GREENS (KALE, ETC.)		CWT					
113	LETTUCE		CWT					
114	MELONS - CANTALOUPE, ETC.		CWT					
115	HONEY BALL, HONEYDEW, ETC.		CWT					
116	WATERMELON		CWT					
117	ONIONS, DRY		CWT					
118	ONIONS, GREEN		CWT					
119	PEAS, GREEN (PROCESSING)		TON					
120	PEAS, GREEN (FRESH MARKET)	33	CWT	4.03	133	6.28	25.31	832
121	PEPPERS (ALL KINDS)		CWT					
122	POTATOES, EARLY		CWT					
123	POTATOES, LATE		CWT					
124	SQUASH		CWT					
125	TOMATOES (CANNING)		TON					
126	TOMATOES (FRESH MARKET)		CWT					
127	OTHER VEGETABLES		CWT					
128	TOTAL VEGETABLES	33					25.31	832
137	TOTAL NURSERY		$					
	SEEDS							
141	ALFALFA	130	CWT	1.80	234	70.00	126.00	16,380
142	CLOVER (ALL KINDS)		CWT					
143	CORN		CWT					
144	GRASS (ALL KINDS)		CWT					
145	LETTUCE		CWT					
146	ONION		CWT					
147	PEA		CWT					
148	POTATO (ALL KINDS)		CWT					
149	SUGAR BEET		CWT					
150	OTHER SEED		CWT					
151	TOTAL SEEDS	130					126.00	16,380
	FRUITS							
161	APPLES		TON					
162	APRICOTS		TON					
163	BERRIES (ALL KINDS)		CWT					
164	CHERRIES		TON					
165	CITRUS- GRAPEFRUIT		CWT					
166	LEMONS AND LIMES		CWT					
167	ORANGES AND TANGERINES		CWT					
168	DATES		TON					
169	GRAPES, TABLE		TON					
170	GRAPES, OTHER		TON					
171	OLIVES		TON					
172	PEACHES		TON					
173	PEARS		TON					
174	PRUNES AND PLUMS		TON					
175	OTHER FRUITS		TON					
176	TOTAL FRUITS							
	NUTS							
181	ALMONDS		TON					
182	PECANS		CWT					
183	WALNUTS		TON					
184	OTHER NUTS		TON					
185	TOTAL NUTS							
191	FAMILY GARDENS AND ORCHARDS		VAL					
192	TOTAL ALL CROPS	6,003						2,024,663
193	LESS MULTIPLE CROPPED							
194	TOTAL HARVESTED CROPLAND AND PASTURE	6,003					170.72	2,024,663

CROP PRODUCTION REPORT 1984

PROJECT AND SUBDIVISION: W C AUSTIN
STATE: OKLAHOMA
TYPE OF SERVICE: FULL

REGION 68

ACREAGE SUMMARY

		CLASS 1-4	CLASS 5	TOTAL
	LANDS IN IRRIGATION ROTATION (ACRES)	35,017		35,017
11	HARVESTED CROPLAND AND PASTURE (EQ LINE 104)	35,017		35,017
12	CROPLAND NOT HARVESTED AND SOIL BUILDING	10,906		10,906
13	ACRES IRRIGATED (LINES 11 AND 12)	45,922		45,922
14	DRY CROPPED, FALLOW, OR IDLE			
15	TOTAL AREA IN IRRIGATION ROTATION (LINES 13 AND 14)			
	LANDS NOT IN IRRIGATION ROTATION (ACRES)		469	469
16	DRY CROPPED, IDLE, FALLOW OR GRAZED		469	469
17	FARMSTEADS, ROADS, DITCHES, DRAINS		521	521
18	TOTAL AREA NOT IN IRRIGATION ROTATION (LINES 16 AND 17)		46,922	46,922
19	URBAN AND SUBURBAN LANDS			
20	TOTAL IRRIGABLE AREA FOR SERVICE (LINES 15 AND 18 AND 19)			46,922
21	TOTAL IRRIGABLE AREA NOT FOR SERVICE			
22	TOTAL IRRIGABLE AREA (LINES 20 AND 21)			
23	CLASS 6 - TEMPORARILY IRRIGATED			

CROP VALUE SUMMARY

31	GROSS CROP VALUE (EQ LINE 104)		9,649,084
	ADDITIONAL REVENUE-	TOTAL $	
33	FEDERAL ASCS PAYMENTS	TOTAL $	
34	SUGAR PROGRAMS		
35	TOTAL ADDITIONAL REVENUE (LINES 33 AND 34)		9,649,084
36	TOTAL VALUE (LINES 31 AND 35)		35,017
37	TOTAL IRRIGATED ACREAGE (EQ LINE 13)		275.56
38	AVERAGE VALUE PER IRRIGATED ACRE (LINES 36 / 37)		

NUMBER OF FARMS AND POPULATION

		NO OF FARMS OPER. UNITS	IRRG. ACRES FOR SERVICE	POPULATION
41	FULL TIME FARMS	100	45,144	170
42	PART TIME FARMS	42	1,137	20
43	URBAN AND SUBURBAN LANDS (ACRES EQ LINE 19)		521	668
44	TOTAL (ACRES FROM LINE 20)	142	46,922	778

CROP PRODUCTION

ITEM	CROPS HARVESTED IN IRRIGATION ROTATION	ACRES	UNIT	PER ACRE	YIELD TOTAL	PER UNIT	VALUE OF CROPS PER ACRE	VALUE OF CROPS TOTAL
	CEREALS							
61	BARLEY	67	BU	30.00	2,010	2.50	75.00	5,025
62	CORN	67	BU	39.16	2,625	2.00	78.32	5,250
63	OATS		CWT			2.90	137.35	100,675
64	RICE	733	BU	54.94	40,270	3.36	184.30	691,166
65	SORGHUMS (SORGO, KAFFIR, ETC.)	6,627	BU	31.13	206,324		107.04	802,136
66	WHEAT	7,484	CWT					
67	OTHER CEREALS							
68	TOTAL CEREALS							
	FORAGE							
61	ALFALFA HAY	776	TON	2.30	1,786	100.00	230.41	178,600
62	OTHER HAY	226	TON	.91	214	60.00	54.41	12,640
63	IRRIGATED PASTURE	820	AUM	5.73	4,746	12.00	68.73	56,976
64	SILAGE OR ENSILAGE		TON					
65	CROP RESIDUE- BEET TOPS		TON					
66	STUBBLE, STALKS, ETC.		TON				136.04	248,616
67	STRAW (ALL KINDS)	1,841						
69	OTHER FORAGE							
70	TOTAL FORAGE							
	MISC. FIELD CROP							
61	BEANS, DRY AND EDIBLE	34,668	CWT	1.17	39,364	200.00	233.66	7,341,000
62	COTTON, LINT (UPLAND)		BALE	.47	11,746	99.00	46.11	1,127,670
63	COTTON, SEED (UPLAND)		TON					
64	COTTON, LINT (AD.PIMA)		BALE					
65	COTTON, SEED (AD.PIMA)		TON					
66	HAYS		TON					
67	PEPPERMINT		LB					
68	SPEARMINT		LB					
69	SUGAR BEETS	712	TON	14.62	10,550	6.00	88.00	63,300
70	SOYBEANS	60	BU	.80	48	220.00	110.00	10,780
71	OTHER MISC. FIELD CROPS	26,668	TON				331.01	8,842,666
72	TOTAL MISC. FIELD CROPS							

CROP PRODUCTION

ITEM	CROPS HARVESTED IN IRRIGATION ROTATION	ACRES	UNIT	PER ACRE	YIELD TOTAL	PER UNIT	VALUE OF CROPS PER ACRE	VALUE OF CROPS TOTAL
	VEGETABLES		CWT					
101	ASPARAGUS		TON					
102	BEANS (PROCESSING)		CWT					
103	BEANS (FRESH MARKET)		CWT					
104	BROCCOLI		CWT					
105	CABBAGE		CWT					
106	CARROTS		CWT					
107	CAULIFLOWER		TON					
108	CELERY		CWT					
109	CORN, SWEET (PROCESSING)		CWT					
110	CORN, SWEET (FRESH MARKET)		CWT					
111	CUCUMBERS		CWT					
112	GREENS (KALE, ETC.)		CWT					
113	LETTUCE		CWT					
114	MELONS - CANTALOUPE, ETC.		CWT					
115	HONEY BALL, HONEYDEW, ETC.		CWT					
116	WATERMELON		CWT					
117	ONIONS, DRY		TON					
118	ONIONS, GREEN		CWT					
119	PEAS, GREEN (PROCESSING)		CWT					
120	PEAS, GREEN (FRESH MARKET)		CWT					
121	PEPPERS (ALL KINDS)		CWT					
122	POTATOES, EARLY		CWT					
123	POTATOES, LATE		TON					
124	SQUASH		CWT					
125	TOMATOES (CANNING)		CWT					
126	TOMATOES (FRESH MARKET)							
127	OTHER VEGETABLES							
128	TOTAL VEGETABLES							
137	TOTAL NURSERY							
	SEEDS	50	CWT	3.00	150	60.00	180.00	9,000
141	ALFALFA		CWT					
142	CLOVER (ALL KINDS)		CWT					
143	CORN		CWT					
144	GRASS (ALL KINDS)		CWT					
145	LETTUCE		CWT					
146	ONION		CWT					
147	PEA		CWT				180.00	9,000
148	POTATO (ALL KINDS)		CWT					
149	SUGAR BEET	50						
150	OTHER SEED							
151	TOTAL SEEDS							
	FRUITS		TON					
161	APPLES		TON					
162	APRICOTS		CWT					
163	BERRIES (ALL KINDS)		CWT					
164	CHERRIES		CWT					
165	CITRUS- GRAPEFRUIT		TON					
166	LEMONS AND LIMES		TON					
167	ORANGES AND TANGERINES		TON					
168	DATES		TON					
169	GRAPES, TABLE		TON					
170	GRAPES, OTHER		TON					
171	OLIVES		TON					
172	PEACHES		TON					
173	PEARS							
174	PRUNES AND PLUMS							
175	OTHER FRUITS							
176	TOTAL FRUITS							
	NUTS		TON					
181	ALMONDS	36	CWT	11.81	426	46.00	521.35	19,135
182	PECANS		TON					
183	WALNUTS	55	TON	1.00	55	600.01	600.01	37,660
184	OTHER NUTS	91					518.01	48,676
185	TOTAL NUTS							
			VAL					9,640,084
191	FAMILY GARDENS AND ORCHARDS	35,284						
192	TOTAL ALL CROPS	267					275.56	9,649,084
193	LESS MULTIPLE CROPPED	35,017						
194	TOTAL HARVESTED CROPLAND AND PASTURE							

Upper Missouri Region

CROP PRODUCTION REPORT 1984

REGION UM

PROJECT AND SUBDIVISION: UPPER MISSOURI REGION
STATE: MONTANA, NORTH DAKOTA, SOUTH DAKOTA AND WYOMING
TYPE OF SERVICE: FULL,SUPPLEMENTAL,TEMPORARY

ACREAGE SUMMARY

		CLASS 1-4	CLASS 6	TOTAL
	LANDS IN IRRIGATION ROTATION (ACRES)			
11	HARVESTED CROPLAND AND PASTURE (EQ. LINE 194)	606,620	1,911	607,531
12	CROPLAND NOT HARVESTED AND SOIL BUILDING	7,719	22	7,741
13	ACRES IRRIGATED (LINES 11 AND 12)	613,339	1,933	615,272
14	DRY CROPPED, FALLOW, OR IDLE	28,806	1,516	30,322
15	TOTAL AREA IN IRRIGATION ROTATION (LINES 13 AND 14)	641,845	3,449	645,294
	LANDS NOT IN IRRIGATION ROTATION (ACRES)			
16	DRY CROPPED, IDLE, FALLOW OR GRAZED	76,323	594	76,917
17	FARMSTEADS, ROADS, DITCHES, DRAINS	34,341	45	34,386
18	TOTAL AREA NOT IN IRRIGATION ROTATION (LINES 16 AND 17)	110,664	639	111,303
19	URBAN AND SUBURBAN LANDS	9,502		9,502
20	TOTAL IRRIGABLE AREA FOR SERVICE (LINES 15 AND 18 AND 19)	762,011	4,088	766,099
21	TOTAL IRRIGABLE AREA NOT FOR SERVICE			484,158
22	TOTAL IRRIGABLE AREA (LINES 20 AND 21)			1,250,258
				1,279
23	CLASS 6 - TEMPORARILY IRRIGATED			

CROP VALUE SUMMARY

31	GROSS CROP VALUE (EQ LINE 194)			129,763,266
	ADDITIONAL REVENUE-			
33	FEDERAL ASCS PAYMENTS	TOTAL $	712,817	
34	SUGAR PROGRAMS	TOTAL $	9,347,362	
				10,060,179
35	TOTAL ADDITIONAL REVENUE (LINES 33 AND 34)			139,823,434
36	TOTAL VALUE (LINES 31 AND 35)			615,272
37	TOTAL IRRIGATED ACREAGE (EQ LINE 13)			227.25
38	AVERAGE VALUE PER IRRIGATED ACRE (LINES 36 / 37)			

NUMBER OF FARMS AND POPULATION

		NO OF FARMS OPER. UNITS	IRRG. ACRES FOR SERVICE	POPULATION
41	FULL TIME FARMS	4,616	716,982	15,148
42	PART TIME FARMS	767	39,636	2,339
43	URBAN AND SUBURBAN LANDS (ACRES EQ LINE 19)		9,502	65,166
44	TOTAL (ACRES FROM LINE 20)	5,383	766,099	82,653

CROP PRODUCTION

ITEM	CROPS HARVESTED IN IRRIGATION ROTATION	ACRES	UNIT	PER ACRE	YIELD TOTAL	PER UNIT	VALUE OF CROPS PER ACRE	VALUE OF CROPS TOTAL
	CEREALS							
51	BARLEY	125,099	BU	78.08	9,767,496	2.26	176.11	22,031,720
52	CORN	24,469	BU	92.12	2,256,769	2.70	248.84	6,086,307
53	OATS	11,960	BU	60.73	726,343	1.74	105.82	1,265,607
54	RICE		CWT					
56	SORGHUMS (SORGO, KAFFIR, ETC.)	141	BU	60.86	8,581	2.40	146.23	20,618
57	WHEAT	50,182	BU	60.08	3,014,826	3.46	209.16	10,497,276
58	OTHER CEREALS	67	CWT	43.63	2,923	2.93	127.61	8,550
59	TOTAL CEREALS	211,948					188.38	39,920,078
	FORAGE							
61	ALFALFA HAY	180,319	TON	3.35	604,602	69.31	232.36	41,901,982
62	OTHER HAY	61,209	TON	1.54	94,355	64.46	118.78	8,081,827
63	IRRIGATED PASTURE	74,790	AUM	4.63	345,908	19.34	70.67	5,307,532
65	SILAGE OR ENSILAGE	33,467	TON	16.74	520,692	22.25	350.30	11,720,014
66	CROP RESIDUE- BEET TOPS		TON		76,936	10.00		769,360
67	STUBBLE, STALKS, ETC.		AUM		6,122	10.00		61,220
68	STRAW (ALL KINDS)		TON		72,848	25.00		1,821,150
69	OTHER FORAGE	208	TON	7.52	1,564	60.16	630.19	100,200
70	TOTAL FORAGE	330,983					199.34	67,771,285
	MISC. FIELD CROP							
81	BEANS, DRY AND EDIBLE	17,000	CWT	19.28	329,620	14.07	271.36	4,630,061
82	COTTON, LINT (UPLAND)		BALE					
83	COTTON, SEED (UPLAND)		TON					
84	COTTON, LINT (AM.PIMA)		BALE					
85	COTTON, SEED (AM.PIMA)		TON					
86	HOPS		TON					
87	PEPPERMINT		LB					
88	SPEARMINT	21,360	LB	17.51	540,247	25.99	455.10	14,274,456
89	SUGAR BEETS	55	TON	28.71	1,579	5.85	167.95	9,337
90	SOYBEANS	202	BU	9.86	1,789	20.00	177.13	35,760
91	OTHER MISC. FIELD CROPS	48,712	TON				389.20	18,958,564
92	TOTAL MISC. FIELD CROPS							

CROP PRODUCTION

ITEM	CROPS HARVESTED IN IRRIGATION ROTATION	ACRES	UNIT	PER ACRE	YIELD TOTAL	PER UNIT	VALUE OF CROPS PER ACRE	VALUE OF CROPS TOTAL
	VEGETABLES							
101	ASPARAGUS		CWT					
102	BEANS (PROCESSING)		TON					
103	BEANS (FRESH MARKET)	3	CWT	22.00	66	34.00	748.00	2,244
104	BROCCOLI	9	CWT	18.00	162	13.25	238.50	2,147
105	CABBAGE		CWT					2,400
106	CARROTS	3	CWT	20.00	60	40.00	800.00	
107	CAULIFLOWER		CWT					
108	CELERY		TON					
109	CORN, SWEET (PROCESSING)		CWT					
110	CORN, SWEET (FRESH MARKET)		CWT					
111	CUCUMBERS		CWT					
112	GREENS (KALE, ETC.)		CWT					
113	LETTUCE		CWT					
114	MELONS - CANTALOUPE, ETC.		CWT					
115	HONEY BALL, HONEYDEW, ETC.		CWT					
116	WATERMELON		CWT					
117	ONIONS, DRY		CWT					
118	ONIONS, GREEN		TON					
119	PEAS, GREEN (PROCESSING)		CWT					
120	PEAS, GREEN (FRESH MARKET)		CWT					3,040
121	PEPPERS (ALL KINDS)	19	CWT	40.00	760	4.00	160.00	122,222
122	POTATOES, EARLY	98	CWT	213.35	20,908	5.85	1,247.10	
123	POTATOES, LATE		CWT					
124	SQUASH		TON					
125	TOMATOES (CANNING)		CWT					
126	TOMATOES (FRESH MARKET)		CWT				1,000.40	132,053
127	OTHER VEGETABLES	132						
128	TOTAL VEGETABLES		M					
137	TOTAL NURSERY							
	SEEDS							
141	ALFALFA	2,997	CWT	3.52	10,542	156.81	551.67	1,653,060
142	CLOVER (ALL KINDS)		CWT					
143	CORN	1,146	CWT	3.20	3,667	99.84	319.52	366,036
144	GRASS (ALL KINDS)		CWT					
145	LETTUCE		CWT					
146	ONION		CWT					271,148
147	PEA	287	CWT	228.74	67,787	4.00	912.96	
148	POTATO (ALL KINDS)		CWT					517,242
149	SUGAR BEET	1,855	CWT	22.17	41,131	12.58	278.84	2,606,475
150	OTHER SEED	6,295					445.83	
151	TOTAL SEEDS							
	FRUITS							
161	APPLES		TON					
162	APRICOTS		TON					
163	BERRIES (ALL KINDS)		CWT					
164	CHERRIES		TON					
165	CITRUS- GRAPEFRUIT		CWT					20,618
166	LEMONS AND LIMES		CWT					10,497,276
167	ORANGES AND TANGERINES		CWT					8,550
168	DATES		TON					39,920,078
169	GRAPES, TABLE		TON					
170	GRAPES, OTHER		TON					
171	OLIVES		TON					
172	PEACHES		TON					
173	PEARS		TON					
174	PRUNES AND PLUMS		TON					
175	OTHER FRUITS							
176	TOTAL FRUITS							
	NUTS							
181	ALMONDS		TON					
182	PECANS		CWT					
183	WALNUTS		TON					
184	OTHER NUTS		TON					
185	TOTAL NUTS						379.18	174,600
191	FAMILY GARDENS AND ORCHARDS	461	VAL					129,763,266
192	TOTAL ALL CROPS	607,531						
193	LESS MULTIPLE CROPPED						213.68	129,763,266
194	TOTAL HARVESTED CROPLAND AND PASTURE	607,531						

CROP PRODUCTION REPORT 1984

PROJECT AND SUBDIVISION: UPPER MISSOURI REGION
STATE: MONTANA, NORTH DAKOTA, SOUTH DAKOTA AND WYOMING
TYPE OF SERVICE: FULL

REGION 60

ACREAGE SUMMARY

		CLASS 1-4	CLASS 6	TOTAL
	LANDS IN IRRIGATION ROTATION (ACRES)			
11	HARVESTED CROPLAND AND PASTURE (EQ LINE 194)	537,017		537,017
12	CROPLAND NOT HARVESTED AND SOIL BUILDING	6,090		6,090
13	ACRES IRRIGATED (LINES 11 AND 12)	543,107		543,107
14	DRY CROPPED, FALLOW, OR IDLE	26,965		26,965
15	TOTAL AREA IN IRRIGATION ROTATION (LINES 13 AND 14)	570,072		570,072
	LANDS NOT IN IRRIGATION ROTATION (ACRES)			
16	DRY CROPPED, IDLE, FALLOW OR GRAZED	14,611	275	14,886
17	FARMSTEADS, ROADS, DITCHES, DRAINS	27,234		27,234
18	TOTAL AREA NOT IN IRRIGATION ROTATION (LINES 16 AND 17)	41,845	275	42,120
19	URBAN AND SUBURBAN LANDS	5,601		5,601
20	TOTAL IRRIGABLE AREA FOR SERVICE (LINES 15 AND 18 AND 19)	617,518	275	617,793
21	TOTAL IRRIGABLE AREA NOT FOR SERVICE			483,747
22	TOTAL IRRIGABLE AREA (LINES 20 AND 21)			1,101,540
23	CLASS 6 - TEMPORARILY IRRIGATED			50

CROP VALUE SUMMARY

31	GROSS CROP VALUE (EQ LINE 194)			116,084,169
	ADDITIONAL REVENUE-			
33	FEDERAL ASCS PAYMENTS	TOTAL $	705,695	
34	SUGAR PROGRAMS	TOTAL $	7,584,636	
35	TOTAL ADDITIONAL REVENUE (LINES 33 AND 34)			8,290,631
36	TOTAL VALUE (LINES 31 AND 35)			124,344,700
37	TOTAL IRRIGATED ACREAGE (EQ LINE 13)			543,107
38	AVERAGE VALUE PER IRRIGATED ACRE (LINES 36 / 37)			228.96

NUMBER OF FARMS AND POPULATION

		NO OF FARMS OPER. UNITS	IRRG. ACRES FOR SERVICE	POPULATION
41	FULL TIME FARMS	3,748	573,866	12,008
42	PART TIME FARMS	718	38,326	2,185
43	URBAN AND SUBURBAN LANDS (ACRES EQ LINE 19)		5,601	9,321
44	TOTAL (ACRES FROM LINE 20)	4,466	617,793	23,514

CROP PRODUCTION

ITEM	CROPS HARVESTED IN IRRIGATION ROTATION	ACRES	UNIT	--- YIELD --- PER ACRE	TOTAL	PER UNIT	--- VALUE OF CROPS --- PER ACRE	TOTAL
	CEREALS							
51	BARLEY	113,870	BU	78.89	8,982,766	2.22	175.45	19,978,582
52	CORN	22,945	BU	92.32	2,118,285	2.71	250.06	5,737,289
53	OATS	10,350	BU	90.51	626,292	1.75	158.73	1,094,314
54	RICE		CWT					
56	SORGHUMS (SORGO, KAFFIR, ETC.)	141	BU	60.86	8,581	2.40	146.23	20,618
57	WHEAT	47,650	BU	59.72	2,846,448	3.48	207.71	9,897,484
58	OTHER CEREALS	67	CWT	43.63	2,923	2.93	127.61	8,560
59	TOTAL CEREALS	196,023					186.37	36,736,827
	FORAGE							
61	ALFALFA HAY	166,457	TON	3.34	523,203	69.40	232.09	36,312,626
62	OTHER HAY	45,593	TON	1.71	77,936	64.11	109.60	4,996,822
63	IRRIGATED PASTURE	58,064	AUM	4.81	279,030	15.89	76.37	4,433,766
65	SILAGE OR ERSILAGE	30,896	TON	15.67	484,252	22.85	364.96	10,966,917
66	CROP RESIDUE- BEET TOPS		TON		67,041	10.00		670,410
67	STUBBLE, STALKS, ETC.		AUM		5,733	10.00		57,330
68	STRAW (ALL KINDS)		TON		66,516	25.00		1,662,900
70	OTHER FORAGE	194	TON	7.34	1,424	75.00	550.52	106,800
71	TOTAL FORAGE	291,194					203.33	59,207,463
	MISC. FIELD CROP							
81	BEANS, DRY AND EDIBLE	16,436	CWT	19.32	317,602	14.06	271.69	4,465,191
82	COTTON, LINT (UPLAND)		BALE					
83	COTTON, SEED (UPLAND)		TON					
84	COTTON, LINT (AM.PIMA)		BALE					
85	COTTON, SEED (AM.PIMA)		TON					
86	HOPS		TON					
87	PEPPERMINT		LB					
88	SPEARMINT		LB					
89	SUGAR BEETS	27,206	TON	17.53	476,863	26.15	458.53	12,616,099
90	SOYBEANS	55	BU	28.71	1,579	5.86	167.98	9,237
91	OTHER MISC. FIELD CROPS	192	TON	9.00	1,728	20.00	180.00	34,560
92	TOTAL MISC. FIELD CROPS	43,978					387.13	17,026,086

CROP PRODUCTION

ITEM	CROPS HARVESTED IN IRRIGATION ROTATION	ACRES	UNIT	--- YIELD --- PER ACRE	TOTAL	PER UNIT	--- VALUE OF CROPS --- PER ACRE	TOTAL
	VEGETABLES							
101	ASPARAGUS		CWT					
102	BEANS (PROCESSING)		TON					
103	BEANS (FRESH MARKET)		CWT					
104	BROCCOLI	3	CWT	22.00	66	34.00	748.00	2,244
105	CABBAGE	9	CWT	18.00	162	13.25	238.56	2,147
106	CARROTS		CWT					
107	CAULIFLOWER	3	CWT	20.00	60	40.00	800.00	2,400
108	CELERY		CWT					
109	CORN, SWEET (PROCESSING)		TON					
110	CORN, SWEET (FRESH MARKET)		CWT					
111	CUCUMBERS		CWT					
112	GREENS (KALE, ETC.)		CWT					
113	LETTUCE		CWT					
114	MELONS - CANTALOUPE, ETC.		CWT					
115	HONEY BALL, HONEYDEW, ETC.		CWT					
116	WATERMELON		CWT					
117	ONIONS, DRY		CWT					
118	ONIONS, GREEN		CWT					
119	PEAS, GREEN (PROCESSING)		TON					
120	PEAS, GREEN (FRESH MARKET)		CWT					
121	PEPPERS (ALL KINDS)		CWT					
122	POTATOES, EARLY	19	CWT	40.00	760	4.00	160.00	3,040
123	POTATOES, LATE	95	CWT	218.11	20,720	5.86	1,278.63	121,470
124	SQUASH		CWT					
125	TOMATOES (CANNING)		TON					
126	TOMATOES (FRESH MARKET)		CWT					
127	OTHER VEGETABLES		CWT					
128	TOTAL VEGETABLES	129					1,017.84	131,301
137	TOTAL NURSERY		M					
	SEEDS							
141	ALFALFA	2,997	CWT	3.52	10,542	156.81	551.67	1,653,060
142	CLOVER (ALL KINDS)		CWT					
143	CORN		CWT					
144	GRASS (ALL KINDS)	1,146	CWT	3.20	3,667	99.54	318.52	365,028
145	LETTUCE		CWT					
146	ONION		CWT					
147	PEA		CWT					
148	POTATO (ALL KINDS)	268	CWT	234.00	62,712	4.00	936.00	250,848
149	SUGAR BEET		CWT					
150	OTHER SEED	1,825	CWT	22.27	40,636	12.56	279.76	510,559
151	TOTAL SEEDS	6,236					445.72	2,779,492
	FRUITS							
161	APPLES		TON					
162	APRICOTS		TON					
163	BERRIES (ALL KINDS)		CWT					
164	CHERRIES		TON					
165	CITRUS- GRAPEFRUIT		CWT					
166	LEMONS AND LIMES		CWT					
167	ORANGES AND TANGERINES		CWT					
168	DATES		TON					
169	GRAPES, TABLE		TON					
170	GRAPES, OTHER		TON					
171	OLIVES		TON					
172	PEACHES		TON					
173	PEARS		TON					
174	PRUNES AND PLUMS		TON					
175	OTHER FRUITS		TON					
176	TOTAL FRUITS							
	NUTS							
181	ALMONDS		TON					
182	PECANS		CWT					
183	WALNUTS		TON					
184	OTHER NUTS		TON					
185	TOTAL NUTS							
191	FAMILY GARDENS AND ORCHARDS	457	VAL				380.74	174,000
192	TOTAL ALL CROPS	537,017						116,084,169
193	LESS MULTIPLE CROPPED							
194	TOTAL HARVESTED CROPLAND AND PASTURE	537,017					216.11	116,084,169

CROP PRODUCTION REPORT 1984

REGION UM

PROJECT AND SUBDIVISION: UPPER MISSOURI REGION
STATE: MONTANA, NORTH DAKOTA, SOUTH DAKOTA AND WYOMING
TYPE OF SERVICE: SUPPLEMENTAL

ACREAGE SUMMARY

		CLASS 1-4	CLASS 5	TOTAL
	LANDS IN IRRIGATION ROTATION (ACRES)			
11	HARVESTED CROPLAND AND PASTURE (EQ LINE 194)	57,981		57,981
12	CROPLAND NOT HARVESTED AND SOIL BUILDING	887		887
13	ACRES IRRIGATED (LINES 11 AND 12)	58,868		58,868
14	DRY CROPPED, FALLOW, OR IDLE	1,206		1,206
15	TOTAL AREA IN IRRIGATION ROTATION (LINES 13 AND 14)	60,074		60,074
	LANDS NOT IN IRRIGATION ROTATION (ACRES)			
16	DRY CROPPED, IDLE, FALLOW OR GRAZED	61,637		61,637
17	FARMSTEADS, ROADS, DITCHES, DRAINS	6,608		6,608
18	TOTAL AREA NOT IN IRRIGATION ROTATION (LINES 16 AND 17)	68,245		68,245
19	URBAN AND SUBURBAN LANDS	3,901		3,901
20	TOTAL IRRIGABLE AREA FOR SERVICE (LINES 15 AND 18 AND 19)	132,220		132,220
21	TOTAL IRRIGABLE AREA NOT FOR SERVICE			412
22	TOTAL IRRIGABLE AREA (LINES 20 AND 21)			132,632
23	CLASS 6 - TEMPORARILY IRRIGATED			

CROP VALUE SUMMARY

31	GROSS CROP VALUE (EQ LINE 194)			11,406,331
	ADDITIONAL REVENUE-			
	FEDERAL ASCS PAYMENTS	TOTAL $	1,706,324	
33	SUGAR PROGRAMS	TOTAL $		1,706,324
34				13,112,655
35	TOTAL ADDITIONAL REVENUE (LINES 33 AND 34)			58,868
36	TOTAL VALUE (LINES 31 AND 35)			222.75
37	TOTAL IRRIGATED ACREAGE (EQ LINE 13)			
38	AVERAGE VALUE PER IRRIGATED ACRE (LINES 36 / 37)			

NUMBER OF FARMS AND POPULATION

		NO OF FARMS OPER. UNITS	IRRG. ACRES FOR SERVICE	POPULATION
41	FULL TIME FARMS	778	127,046	2,672
42	PART TIME FARMS	42	1,274	129
43	URBAN AND SUBURBAN LANDS (ACRES EQ LINE 19)		3,901	55,845
44	TOTAL (ACRES FROM LINE 20)	820	132,220	58,646

CROP PRODUCTION

ITEM	CROPS HARVESTED IN IRRIGATION ROTATION	ACRES	UNIT	PER ACRE	YIELD TOTAL	PER UNIT	VALUE OF CROPS PER ACRE	VALUE OF CROPS TOTAL
	CEREALS							
51	BARLEY	8,002	BU	80.34	642,849	2.65	213.11	1,705,298
52	CORN	1,500	BU	90.00	135,000	2.58	232.20	348,300
53	OATS	1,380	BU	66.78	91,434	1.70	111.87	154,498
54	RICE		CWT					
56	SORGHUMS (SORGO, KAFFIR, ETC.)	1,401	BU	74.15	103,884	3.58	265.30	371,681
57	WHEAT		BU					
58	OTHER CEREALS	12,292	CWT				209.94	2,580,777
59	TOTAL CEREALS							
	FORAGE							
61	ALFALFA HAY	19,040	TON	3.47	66,421	68.84	238.91	4,503,300
62	OTHER HAY	5,248	TON	2.92	15,350	66.49	194.49	1,020,694
63	IRRIGATED PASTURE	15,446	AUM	4.03	62,271	12.98	52.26	807,178
66	SILAGE OR ENSILAGE	2,266	TON	16.77	38,006	17.09	286.67	649,600
64	CROP RESIDUE- BEET TOPS		TON		8,512	10.00		85,120
65	STUBBLE, STALKS, ETC.		AUM		375	10.00		3,750
67	STRAW (ALL KINDS)		TON		4,316	25.00		107,900
68	OTHER FORAGE		TON				171.67	7,177,542
70	TOTAL FORAGE	41,800					*	
71					9,000	14.40	288.00	129,600
	MISC. FIELD CROP							
81	BEANS, DRY AND EDIBLE	460	CWT	20.00				
82	COTTON, LINT (UPLAND)		BALE					
83	COTTON, SEED (UPLAND)		TON					
84	COTTON, LINT (AM.PIMA)		BALE					
85	COTTON, SEED (AM.PIMA)		TON					
86	HOPS		TON					
87	PEPPERMINT		LB					
88	SPEARMINT	3,400	LB	17.88	60,800	24.64	440.62	1,498,112
89	SUGAR BEETS		TON					
90	SOYBEANS		BU				422.78	1,437,712
91	OTHER MISC. FIELD CROPS		TON					
92	TOTAL MISC. FIELD CROPS	3,860						

CROP PRODUCTION

ITEM	CROPS HARVESTED IN IRRIGATION ROTATION	ACRES	UNIT	PER ACRE	YIELD TOTAL	PER UNIT	VALUE OF CROPS PER ACRE	VALUE OF CROPS TOTAL
	VEGETABLES		CWT					
101	ASPARAGUS		TON					
102	BEANS (PROCESSING)		CWT					
103	BEANS (FRESH MARKET)		CWT					
104	BROCCOLI		CWT					
105	CABBAGE		CWT					
106	CARROTS		TON					
107	CAULIFLOWER		CWT					
108	CELERY		CWT					
109	CORN, SWEET (PROCESSING)		CWT					
110	CORN, SWEET (FRESH MARKET)		CWT					
111	CUCUMBERS		CWT					
112	GREENS (KALE, ETC.)		CWT					
113	LETTUCE		CWT					
114	MELONS - CANTALOUPE, ETC.		CWT					
	HONEY BALL, HONEYDEW, ETC.		CWT					
115	WATERMELON		CWT					
116	ONIONS, DRY		TON					
117	ONIONS, GREEN		CWT					
118	PEAS, GREEN (PROCESSING)		CWT					
119	PEAS, GREEN (FRESH MARKET)		CWT					
120	PEPPERS (ALL KINDS)		CWT					
121	POTATOES, EARLY		CWT					
122	POTATOES, LATE		TON					
123	SQUASH		CWT					
124	TOMATOES (CANNING)		CWT					
125	TOMATOES (FRESH MARKET)							
126	OTHER VEGETABLES							
127	TOTAL VEGETABLES	M						
128								
137	TOTAL NURSERY							
	SEEDS		CWT					
141	ALFALFA		CWT					
142	CLOVER (ALL KINDS)		CWT					
143	CORN		CWT					
144	GRASS (ALL KINDS)		CWT					
145	LETTUCE		CWT	176.00	5,075	4.00	700.00	20,300
146	ONION	29	CWT				700.00	20,300
147	PEA		CWT					
148	POTATO (ALL KINDS)		CWT					
149	SUGAR BEET	29						
150	OTHER SEED							
151	TOTAL SEEDS							
	FRUITS		TON					
161	APPLES		TON					
162	APRICOTS		CWT					
163	BERRIES (ALL KINDS)		TON					
164	CHERRIES		CWT					
165	CITRUS- GRAPEFRUIT		TON					
166	LEMONS AND LIMES		TON					
168	ORANGES AND TANGERINES		TON					
167			TON					
169	DATES		TON					
170	GRAPES, TABLE		TON					
171	GRAPES, OTHER		TON					
172	OLIVES		TON					
173	PEACHES		TON					
174	PEARS							
175	PRUNES AND PLUMS							
176	OTHER FRUITS							
	TOTAL FRUITS							
	NUTS		TON					
181	ALMONDS		CWT					
182	PECANS		TON					
183	WALNUTS		TON					
184	OTHER NUTS							
185	TOTAL NUTS		VAL					11,406,331
191	FAMILY GARDENS AND ORCHARDS	57,981						
192	TOTAL ALL CROPS						196.73	11,406,331
193	LESS MULTIPLE CROPPED							
194	TOTAL HARVESTED CROPLAND AND PASTURE	57,981						

CROP PRODUCTION REPORT 1984

PROJECT AND SUBDIVISION: UPPER MISSOURI REGION
STATE: MONTANA, NORTH DAKOTA, SOUTH DAKOTA AND WYOMING
TYPE OF SERVICE: FULL

REGION UM

ACREAGE SUMMARY

		CLASS 1-4	CLASS 6	TOTAL
	LANDS IN IRRIGATION ROTATION (ACRES)			
11	HARVESTED CROPLAND AND PASTURE (EQ LINE 194)	537,017		537,017
12	CROPLAND NOT HARVESTED AND SOIL BUILDING	6,090		6,090
13	ACRES IRRIGATED (LINES 11 AND 12)	543,107		543,107
14	ORY CROPPED, FALLOW, OR IDLE	26,965		26,965
15	TOTAL AREA IN IRRIGATION ROTATION (LINES 13 AND 14)	570,072		570,072
	LANDS NOT IN IRRIGATION ROTATION (ACRES)			
16	ORY CROPPED, IDLE, FALLOW OR GRAZED	14,611	275	14,886
17	FARMSTEADS, ROADS, DITCHES, DRAINS	27,234		27,234
18	TOTAL AREA NOT IN IRRIGATION ROTATION (LINES 16 AND 17)	41,845	275	42,120
19	URBAN AND SUBURBAN LANDS	5,601		5,601
20	TOTAL IRRIGABLE AREA FOR SERVICE (LINES 15 AND 18 AND 19)	617,518	275	617,793
21	TOTAL IRRIGABLE AREA NOT FOR SERVICE			483,747
22	TOTAL IRRIGABLE AREA (LINES 20 AND 21)			1,101,540
23	CLASS 6 - TEMPORARILY IRRIGATED			50

CROP VALUE SUMMARY

31	GROSS CROP VALUE (EQ LINE 194)			116,064,169
	ADDITIONAL REVENUE-			
33	FEDERAL ASCS PAYMENTS	TOTAL $	705,695	
34	SUGAR PROGRAMS	TOTAL $	7,564,836	
35	TOTAL ADDITIONAL REVENUE (LINES 33 AND 34)			8,270,531
36	TOTAL VALUE (LINES 31 AND 35)			124,344,700
37	TOTAL IRRIGATED ACREAGE (EQ LINE 13)			543,107
38	AVERAGE VALUE PER IRRIGATED ACRE (LINES 36 / 37)			228.95

NUMBER OF FARMS AND POPULATION

		NO OF FARMS OPER. UNITS	IRRG. ACRES FOR SERVICE	POPULATION
41	FULL TIME FARMS	3,748	573,866	12,006
42	PART TIME FARMS	718	38,326	2,185
43	URBAN AND SUBURBAN LANDS (ACRES EQ LINE 19)		5,601	9,321
44	TOTAL (ACRES FROM LINE 20)	4,466	617,793	23,514

CROP PRODUCTION

ITEM	CROPS HARVESTED IN IRRIGATION ROTATION	ACRES	UNIT	--- YIELD --- PER ACRE	TOTAL	--- VALUE OF CROPS --- PER UNIT	PER ACRE	TOTAL
	CEREALS							
51	BARLEY	113,870	BU	78.89	8,982,765	2.22	175.45	19,978,592
52	CORN	22,945	BU	92.32	2,118,285	2.71	250.05	5,737,289
53	OATS	10,350	BU	60.51	626,292	1.75	105.73	1,094,314
54	RICE		CWT					
56	SORGHUMS (SORGO, KAFFIR, ETC.)	141	BU	60.86	8,581	2.40	146.23	20,618
57	WHEAT	47,650	BU	59.72	2,845,448	3.48	207.71	9,897,464
58	OTHER CEREALS	67	CWT	43.63	2,923	2.93	127.81	8,550
59	TOTAL CEREALS	195,023					166.37	36,736,827
	FORAGE							
61	ALFALFA HAY	156,457	TON	3.34	523,203	69.40	232.08	36,312,626
62	OTHER HAY	45,593	TON	1.71	77,936	64.11	109.60	4,996,822
63	IRRIGATED PASTURE	58,054	AUM	4.81	279,030	15.89	76.37	4,433,758
65	SILAGE OR ENSILAGE	30,896	TON	15.67	484,252	22.85	354.96	10,968,917
66	CROP RESIDUE- BEET TOPS		TON		67,041	10.00		670,410
67	STUBBLE, STALKS, ETC.		AUM		5,733	10.00		57,330
68	STRAW (ALL KINDS)		TON		66,516	25.00		1,662,900
70	OTHER FORAGE	194	TON	7.34	1,424	75.00	550.52	106,800
71	TOTAL FORAGE	291,194					203.33	59,207,463
	MISC. FIELD CROP							
81	BEANS, DRY AND EDIBLE	16,435	CWT	19.32	317,602	14.06	271.69	4,465,191
82	COTTON, LINT (UPLAND)		BALE					
83	COTTON, SEED (UPLAND)		TON					
84	COTTON, LINT (AM.PIMA)		BALE					
85	COTTON, SEED (AM.PIMA)		TON					
86	HOPS		TON					
87	PEPPERMINT		LB					
88	SPEARMINT		LB					
89	SUGAR BEETS	27,296	TON	17.53	478,563	26.15	458.53	12,516,098
90	SOYBEANS	55	BU	28.71	1,579	5.86	167.96	9,237
91	OTHER MISC. FIELD CROPS	192	TON	9.00	1,728	20.00	180.00	34,560
92	TOTAL MISC. FIELD CROPS	43,978					387.15	17,025,096

CROP PRODUCTION

ITEM	CROPS HARVESTED IN IRRIGATION ROTATION	ACRES	UNIT	--- YIELD --- PER ACRE	TOTAL	--- VALUE OF CROPS --- PER UNIT	PER ACRE	TOTAL
	VEGETABLES							
101	ASPARAGUS		CWT					
102	BEANS (PROCESSING)		TON					
103	BEANS (FRESH MARKET)		CWT					
104	BROCCOLI	3	CWT	22.00	66	34.00	748.00	2,244
105	CABBAGE	9	CWT	18.00	162	13.25	238.56	2,147
106	CARROTS		CWT					
107	CAULIFLOWER	3	CWT	20.00	60	40.00	800.00	2,400
108	CELERY		CWT					
109	CORN, SWEET (PROCESSING)		TON					
110	CORN, SWEET (FRESH MARKET)		CWT					
111	CUCUMBERS		CWT					
112	GREENS (KALE, ETC.)		CWT					
113	LETTUCE		CWT					
114	MELONS - CANTALOUPE, ETC		CWT					
115	HONEY BALL, HONEYDEW, ETC.		CWT					
116	WATERMELON		CWT					
117	ONIONS, DRY		CWT					
118	ONIONS, GREEN		CWT					
119	PEAS, GREEN (PROCESSING)		TON					
120	PEAS, GREEN (FRESH MARKET)		CWT					
121	PEPPERS (ALL KINDS)		CWT					
122	POTATOES, EARLY	19	CWT	40.00	760	4.00	160.00	3,040
123	POTATOES, LATE	96	CWT	216.11	20,720	6.66	1,278.63	121,470
124	SQUASH		CWT					
125	TOMATOES (CANNING)		TON					
126	TOMATOES (FRESH MARKET)		CWT					
127	OTHER VEGETABLES		CWT					
128	TOTAL VEGETABLES	129					1,017.84	131,301
137	TOTAL NURSERY		M					
	SEEDS							
141	ALFALFA	2,997	CWT	3.52	10,642	156.81	551.57	1,653,090
142	CLOVER (ALL KINDS)		CWT					
143	CORN		CWT					
144	GRASS (ALL KINDS)	1,146	CWT	3.20	3,667	99.54	318.52	365,026
145	LETTUCE		CWT					
146	ONION		CWT					
147	PEA		CWT					
148	POTATO (ALL KINDS)	268	CWT	234.00	62,712	4.00	936.00	250,848
149	SUGAR BEET		CWT					
150	OTHER SEED	1,825	CWT	22.27	40,636	12.56	279.76	510,569
151	TOTAL SEEDS	6,236					446.72	2,779,492
	FRUITS							
161	APPLES		TON					
162	APRICOTS		TON					
163	BERRIES (ALL KINDS)		CWT					
164	CHERRIES		TON					
165	CITRUS- GRAPEFRUIT		CWT					
166	LEMONS AND LIMES		CWT					
167	ORANGES AND TANGERINES		CWT					
168	DATES		TON					
169	GRAPES, TABLE		TON					
170	GRAPES, OTHER		TON					
171	OLIVES		TON					
172	PEACHES		TON					
173	PEARS		TON					
174	PRUNES AND PLUMS		TON					
175	OTHER FRUITS		TON					
176	TOTAL FRUITS							
	NUTS							
181	ALMONDS		TON					
182	PECANS		CWT					
183	WALNUTS		TON					
184	OTHER NUTS		TON					
185	TOTAL NUTS							
191	FAMILY GARDENS AND ORCHARDS	457	VAL				380.74	174,000
192	TOTAL ALL CROPS	537,017						116,064,169
193	LESS MULTIPLE CROPPED							
194	TOTAL HARVESTED CROPLAND AND PASTURE	537,017					216.11	116,064,169

CROP PRODUCTION REPORT 1984

PROJECT AND SUBDIVISION: UPPER MISSOURI REGION
STATE: MONTANA, NORTH DAKOTA, SOUTH DAKOTA AND WYOMING
TYPE OF SERVICE: SUPPLEMENTAL

ACREAGE SUMMARY

		CLASS 1-4	CLASS 6	TOTAL
	LANDS IN IRRIGATION ROTATION (ACRES)			
11	HARVESTED CROPLAND AND PASTURE (EQ LINE 104)	57,981		57,981
12	CROPLAND NOT HARVESTED AND SOIL BUILDING	687		687
13	ACRES IRRIGATED (LINES 11 AND 12)	58,668		58,668
14	DRY CROPPED, FALLOW, OR IDLE	1,306		1,306
15	TOTAL AREA IN IRRIGATION ROTATION (LINES 13 AND 14)	60,074		60,074
	LANDS NOT IN IRRIGATION ROTATION (ACRES)			
16	DRY CROPPED, IDLE, FALLOW OR GRAZED	61,637		61,637
17	FARMSTEADS, ROADS, DITCHES, DRAINS	6,606		6,606
18	TOTAL AREA NOT IN IRRIGATION ROTATION (LINES 16 AND 17)	68,246		68,246
19	URBAN AND SUBURBAN LANDS	3,901		3,901
20	TOTAL IRRIGABLE AREA FOR SERVICE (LINES 15 AND 18 AND 19)	132,220		132,220
21	TOTAL IRRIGABLE AREA NOT FOR SERVICE			412
22	TOTAL IRRIGABLE AREA (LINES 20 AND 21)			132,632
23	CLASS 6 - TEMPORARILY IRRIGATED			

CROP VALUE SUMMARY

31	GROSS CROP VALUE (EQ LINE 104)		11,406,331	
	ADDITIONAL REVENUE-			
33	FEDERAL ASCS PAYMENTS	TOTAL $ 1,706,324		
34	SUGAR PROGRAMS	TOTAL $	1,706,324	
35	TOTAL ADDITIONAL REVENUE (LINES 33 AND 34)		13,112,655	
36	TOTAL VALUE (LINES 31 AND 35)		58,868	
37	TOTAL IRRIGATED ACREAGE (EQ LINE 13)			222.75
38	AVERAGE VALUE PER IRRIGATED ACRE (LINES 36 / 37)			

NUMBER OF FARMS AND POPULATION

		NO OF FARMS OPER. UNITS	IRRG. ACRES FOR SERVICE	POPULATION
41	FULL TIME FARMS	778	127,046	2,672
42	PART TIME FARMS	42	1,274	129
43	URBAN AND SUBURBAN LANDS (ACRES EQ LINE 19)		3,901	58,848
44	TOTAL (ACRES FROM LINE 20)	820	132,220	58,848

CROP PRODUCTION

ITEM	CROPS HARVESTED IN IRRIGATION ROTATION	ACRES	UNIT	--- YIELD --- PER ACRE	TOTAL	PER UNIT	--- VALUE OF CROPS --- PER ACRE	TOTAL
	CEREALS							
51	BARLEY	8,002	BU	80.34	642,849	2.65	213.11	1,706,298
52	CORN	1,500	BU	90.00	135,000	2.58	232.20	348,300
53	OATS	1,390	BU	66.76	91,434	1.70	111.87	155,468
54	RICE		CWT					
55	SORGHUMS (SORGO, KAFFIR, ETC.)	1,401	BU	74.15	103,884	3.56	266.30	371,681
56	WHEAT		BU				209.94	2,560,777
57	OTHER CEREALS	12,293	CWT					
58	TOTAL CEREALS							4,503,300
59	FORAGE							1,020,894
61	ALFALFA HAY	18,848	TON	3.47	65,421	68.84	238.91	807,176
62	OTHER HAY	5,248	TON	2.92	18,350	68.49	194.49	640,000
63	IRRIGATED PASTURE	19,446	AUM	4.03	62,271	12.90	52.26	66,120
65	SILAGE OR ENSILAGE	2,266	TON	16.77	38,006	17.08	280.67	3,750
66	CROP RESIDUE- BEET TOPS		TON		8,512	10.00		107,900
67	STUBBLE, STALKS, ETC.		AUM		375	10.00		7,177,542
68	STRAW (ALL KINDS)		TON		4,316	25.00		
69	OTHER FORAGE	41,800	TON				171.67	
70	TOTAL FORAGE						0	
71	MISC. FIELD CROP							129,600
	BEANS, DRY AND EDIBLE	450	CWT	20.00	9,000	14.40	288.00	
81	COTTON, LINT (UPLAND)		BALE					
82	COTTON, SEED (UPLAND)		TON					
83	COTTON, LINT (AM.PIMA)		BALE					
84	COTTON, SEED (AM.PIMA)		TON					
85	HOPS		TON					
86	PEPPERMINT		LB					
87	SPEARMINT	3,400	LB	17.88	60,800	24.64	440.62	1,498,112
88	SUGAR BEETS		TON					
89	SOYBEANS		BU				422.76	1,437,712
90	OTHER MISC. FIELD CROPS	3,850	TON					
91	TOTAL MISC. FIELD CROPS							
92								

CROP PRODUCTION

ITEM	CROPS HARVESTED IN IRRIGATION ROTATION	ACRES	UNIT	--- YIELD --- PER ACRE	TOTAL	PER UNIT	--- VALUE OF CROPS --- PER ACRE	TOTAL
	VEGETABLES		CWT					
101	ASPARAGUS		TON					
102	BEANS (PROCESSING)		CWT					
103	BEANS (FRESH MARKET)		CWT					
104	BROCCOLI		CWT					
105	CABBAGE		CWT					
106	CARROTS		TON					
107	CAULIFLOWER		CWT					
108	CELERY		CWT					
109	CORN, SWEET (PROCESSING)		CWT					
110	CORN, SWEET (FRESH MARKET)		CWT					
111	CUCUMBERS		CWT					
112	GREENS (KALE, ETC.)		CWT					
113	LETTUCE		CWT					
114	MELONS - CANTALOUPE, ETC.		CWT					
	HONEY BALL, HONEYDEW, ETC.		CWT					
115	WATERMELON		CWT					
116	ONIONS, DRY		TON					
117	ONIONS, GREEN		CWT					
118	PEAS, GREEN (PROCESSING)		CWT					
119	PEAS, GREEN (FRESH MARKET)		CWT					
120	PEPPERS (ALL KINDS)		CWT					
121	POTATOES, EARLY		CWT					
122	POTATOES, LATE		TON					
123	SQUASH		CWT					
124	TOMATOES (CANNING)		CWT					
125	TOMATOES (FRESH MARKET)							
126	OTHER VEGETABLES							
127	TOTAL VEGETABLES	M						
128	TOTAL NURSERY							
137	SEEDS		CWT					
	ALFALFA		CWT					
141	CLOVER (ALL KINDS)		CWT					
142	CORN		CWT					
143	GRASS (ALL KINDS)		CWT					
144	LETTUCE		CWT	175.00	5,075	4.00	700.00	20,300
145	ONION	29	CWT				700.00	20,300
146	PEA		CWT					
147	POTATO (ALL KINDS)		CWT					
148	SUGAR BEET	29						
149	OTHER SEED							
150	TOTAL SEEDS							
151	FRUITS		TON					
	APPLES		TON					
161	APRICOTS		CWT					
162	BERRIES (ALL KINDS)		TON					
163	CHERRIES		CWT					
164	CITRUS- GRAPEFRUIT		CWT					
165	LEMONS AND LIMES		TON					
166	ORANGES AND TANGERINES		TON					
167	DATES		TON					
168	GRAPES, TABLE		TON					
169	GRAPES, OTHER		TON					
170	OLIVES		TON					
171	PEACHES		TON					
172	PEARS		TON					
173	PRUNES AND PLUMS							
174	OTHER FRUITS							
175	TOTAL FRUITS							
176	NUTS		TON					
	ALMONDS		CWT					
181	PECANS		TON					
182	WALNUTS		TON					
183	OTHER NUTS							
184	TOTAL NUTS		VAL					13,499,291
185	FAMILY GARDENS AND ORCHARDS	57,981						
191	TOTAL ALL CROPS						196.73	11,406,331
192	LESS MULTIPLE CROPPED	57,981						
193	TOTAL HARVESTED CROPLAND AND PASTURE							
194								

CROP PRODUCTION REPORT 1984

PROJECT AND SUBDIVISION: UPPER MISSOURI REGION
STATE: MONTANA, NORTH DAKOTA, SOUTH DAKOTA AND WYOMING
TYPE OF SERVICE: TEMPORARY

REGION UM

ACREAGE SUMMARY

		CLASS 1-4	CLASS 6	TOTAL
	LANDS IN IRRIGATION ROTATION (ACRES)			
11	HARVESTED CROPLAND AND PASTURE (EQ LINE 194)	10,622	1,911	12,533
12	CROPLAND NOT HARVESTED AND SOIL BUILDING	742	22	764
13	ACRES IRRIGATED (LINES 11 AND 12)	11,364	1,933	13,297
14	DRY CROPPED, FALLOW, OR IDLE	330	1,816	1,851
15	TOTAL AREA IN IRRIGATION ROTATION (LINES 13 AND 14)	11,699	3,449	15,148
	LANDS NOT IN IRRIGATION ROTATION (ACRES)			
16	DRY CROPPED, IDLE, FALLOW OR GRAZED	75	319	394
17	FARMSTEADS, ROADS, DITCHES, DRAINS	499	45	544
18	TOTAL AREA NOT IN IRRIGATION ROTATION (LINES 16 AND 17)	574	364	938
19	URBAN AND SUBURBAN LANDS			
20	TOTAL IRRIGABLE AREA FOR SERVICE (LINES 15 AND 18 AND 19)	12,273	3,813	16,086
21	TOTAL IRRIGABLE AREA NOT FOR SERVICE			
22	TOTAL IRRIGABLE AREA (LINES 20 AND 21)			16,086
23	CLASS 6 - TEMPORARILY IRRIGATED			1,229

CROP VALUE SUMMARY

31	GROSS CROP VALUE (EQ LINE 194)			2,302,755
	ADDITIONAL REVENUE-			
33	FEDERAL ASCS PAYMENTS	TOTAL $	7,122	
34	SUGAR PROGRAMS	TOTAL $	56,202	
35	TOTAL ADDITIONAL REVENUE (LINES 33 AND 34)			63,324
36	TOTAL VALUE (LINES 31 AND 35)			2,366,079
37	TOTAL IRRIGATED ACREAGE (EQ LINE 13)			13,297
38	AVERAGE VALUE PER IRRIGATED ACRE (LINES 36 / 37)			177.94

NUMBER OF FARMS AND POPULATION

		NO OF FARMS OPER. UNITS	IRRG. ACRES FOR SERVICE	POPULATION
41	FULL TIME FARMS	90	16,061	248
42	PART TIME FARMS	7	25	25
43	URBAN AND SUBURBAN LANDS (ACRES EQ LINE 19)			
44	TOTAL (ACRES FROM LINE 20)	97	16,086	263

CROP PRODUCTION

ITEM	CROPS HARVESTED IN IRRIGATION ROTATION	ACRES	UNIT	--- YIELD --- PER ACRE	TOTAL	PER UNIT	--- VALUE OF CROPS --- PER ACRE	TOTAL
	CEREALS							
51	BARLEY	3,227	BU	43.97	141,882	2.46	107.79	347,830
52	CORN	54	BU	64.52	3,484	3.08	198.48	10,718
53	OATS	220	BU	39.17	8,617	1.83	71.80	15,795
54	RICE		CWT					
56	SORGHUMS (SORGO, KAFFIR, ETC.)		BU					
57	WHEAT	1,131	BU	57.91	65,496	3.48	201.71	228,131
58	OTHER CEREALS		CWT					
59	TOTAL CEREALS	4,632					130.07	602,474
	FORAGE							
61	ALFALFA HAY	5,013	TON	3.19	15,978	67.98	216.67	1,086,156
62	OTHER HAY	348	TON	2.90	1,009	60.18	174.76	64,211
63	IRRIGATED PASTURE	1,290	AUM	3.57	4,607	14.46	51.62	66,606
65	SILAGE OR ENSILAGE	295	TON	15.03	4,434	23.34	350.84	103,497
66	CROP RESIDUE- BEET TOPS		TON		1,383	10.00		13,830
67	STUBBLE, STALKS, ETC.		AUM		14	10.00		140
68	STRAW (ALL KINDS)		TON		2,014	25.00		50,360
70	OTHER FORAGE	14	TON	10.00	140	10.00	100.00	1,400
71	TOTAL FORAGE	6,980					198.61	1,386,280
	MISC. FIELD CROP							
81	BEANS, DRY AND EDIBLE	211	CWT	14.30	3,018	14.68	209.98	44,300
82	COTTON, LINT (UPLAND)		BALE					
83	COTTON, SEED (UPLAND)		TON					
84	COTTON, LINT (AM.PIMA)		BALE					
85	COTTON, SEED (AM.PIMA)		TON					
86	HOPS		TON					
87	PEPPERMINT		LB					
88	SPEARMINT		LB					
89	SUGAR BEETS	663	TON	14.91	9,884	36.33	382.63	360,346
90	SOYBEANS		BU					
91	OTHER MISC. FIELD CROPS	10	TON	9.10	91	20.00	122.00	1,220
92	TOTAL MISC. FIELD CROPS	884					348.89	306,766

CROP PRODUCTION

ITEM	CROPS HARVESTED IN IRRIGATION ROTATION	ACRES	UNIT	--- YIELD --- PER ACRE	TOTAL	PER UNIT	--- VALUE OF CROPS --- PER ACRE	TOTAL
	VEGETABLES							
101	ASPARAGUS		CWT					
102	BEANS (PROCESSING)		TON					
103	BEANS (FRESH MARKET)		CWT					
104	BROCCOLI		CWT					
105	CABBAGE		CWT					
106	CARROTS		CWT					
107	CAULIFLOWER		CWT					
108	CELERY		CWT					
109	CORN, SWEET (PROCESSING)		TON					
110	CORN, SWEET (FRESH MARKET)		CWT					
111	CUCUMBERS		CWT					
112	GREENS (KALE, ETC.)		CWT					
113	LETTUCE		CWT					
114	MELONS - CANTALOUPE, ETC		CWT					
115	HONEY BALL, HONEYDEW, ETC		CWT					
116	WATERMELON		CWT					
117	ONIONS, DRY		CWT					
118	ONIONS, GREEN		CWT					
119	PEAS, GREEN (PROCESSING)		TON					
120	PEAS, GREEN (FRESH MARKET)		CWT					
121	PEPPERS (ALL KINDS)		CWT					
122	POTATOES, EARLY		CWT					
123	POTATOES, LATE	3	CWT	62.67	188	4.00	250.67	752
124	SQUASH		CWT					
125	TOMATOES (CANNING)		TON					
126	TOMATOES (FRESH MARKET)		CWT					
127	OTHER VEGETABLES		CWT					
128	TOTAL VEGETABLES	3					250.67	752
137	TOTAL NURSERY		M					
	SEEDS							
141	ALFALFA		CWT					
142	CLOVER (ALL KINDS)		CWT					
143	CORN		CWT					
144	GRASS (ALL KINDS)		CWT					
145	LETTUCE		CWT					
146	ONION		CWT					
147	PEA		CWT					
148	POTATO (ALL KINDS)		CWT					
149	SUGAR BEET		CWT					
150	OTHER SEED	30	CWT	16.50	495	13.50	222.77	6,683
151	TOTAL SEEDS	30					222.77	6,683
	FRUITS							
161	APPLES		TON					
162	APRICOTS		TON					
163	BERRIES (ALL KINDS)		CWT					
164	CHERRIES		TON					
165	CITRUS- GRAPEFRUIT		CWT					
166	LEMONS AND LIMES		CWT					
167	ORANGES AND TANGERINES		CWT					
168	DATES		TON					
169	GRAPES, TABLE		TON					
170	GRAPES, OTHER		TON					
171	OLIVES		TON					
172	PEACHES		TON					
173	PEARS		TON					
174	PRUNES AND PLUMS		TON					
175	OTHER FRUITS		TON					
176	TOTAL FRUITS							
	NUTS							
181	ALMONDS		TON					
182	PECANS		CWT					
183	WALNUTS		TON					
184	OTHER NUTS		TON					
185	TOTAL NUTS							
191	FAMILY GARDENS AND ORCHARDS	4	FAM				250.00	850
192	TOTAL ALL CROPS	12,933						2,302,755
193	LESS MULTIPLE CROPPED							
194	TOTAL HARVESTED CROPLAND AND PASTURE	12,533					183.74	2,302,755

CROP PRODUCTION REPORT 1984

REGION UM

PROJECT AND SUBDIVISION: BELLE FOURCHE
STATE: SOUTH DAKOTA
TYPE OF SERVICE: FULL

ACREAGE SUMMARY

		CLASS 1-4	CLASS 6	TOTAL
	LANDS IN IRRIGATION ROTATION (ACRES)			
11	HARVESTED CROPLAND AND PASTURE (EQ LINE 194)	50,594		50,594
12	CROPLAND NOT HARVESTED AND SOIL BUILDING	521		521
13	ACRES IRRIGATED (LINES 11 AND 12)	51,115		51,115
14	DRY CROPPED, FALLOW, OR IDLE	3,811		3,811
15	TOTAL AREA IN IRRIGATION ROTATION (LINES 13 AND 14)	54,926		54,926
	LANDS NOT IN IRRIGATION ROTATION (ACRES)			
16	DRY CROPPED, IDLE, FALLOW OR GRAZED	1,927		1,927
17	FARMSTEADS, ROADS, DITCHES, DRAINS	1,927		1,927
18	TOTAL AREA NOT IN IRRIGATION ROTATION (LINES 16 AND 17)	215		215
19	URBAN AND SUBURBAN LANDS	57,068		57,068
20	TOTAL IRRIGABLE AREA FOR SERVICE (LINES 15 AND 18 AND 19)			57,068
21	TOTAL IRRIGABLE AREA NOT FOR SERVICE			
22	TOTAL IRRIGABLE AREA (LINES 20 AND 21)			
23	CLASS 6 - TEMPORARILY IRRIGATED			

CROP VALUE SUMMARY

31	GROSS CROP VALUE (EQ LINE 194)		8,435,361
	ADDITIONAL REVENUE-		
33	FEDERAL ASCS PAYMENTS	TOTAL $	
34	SUGAR PROGRAMS	TOTAL $	
35	TOTAL ADDITIONAL REVENUE (LINES 33 AND 34)		8,435,361
36	TOTAL VALUE (LINES 31 AND 35)		51,115
37	TOTAL IRRIGATED ACREAGE (EQ LINE 13)		
38	AVERAGE VALUE PER IRRIGATED ACRE (LINES 36 / 37)		165.03

NUMBER OF FARMS AND POPULATION

		NO OF FARMS OPER. UNITS	IRRG. ACRES FOR SERVICE	POPULATION
41	FULL TIME FARMS	397	56,853	1,020
42	PART TIME FARMS		215	942
43	URBAN AND SUBURBAN LANDS (ACRES EQ LINE 19)		57,068	1,962
44	TOTAL (ACRES FROM LINE 20)	397		

CROP PRODUCTION

ITEM	CROPS HARVESTED IN IRRIGATION ROTATION	ACRES	UNIT	PER ACRE	YIELD TOTAL	PER UNIT	VALUE OF CROPS PER ACRE	VALUE OF CROPS TOTAL
	CEREALS							
51	BARLEY	683	BU	59.00	40,297	2.10	123.90	84,624
52	CORN	8,480	BU	100.00	848,000	2.72	272.00	2,306,560
53	OATS	2,304	BU	54.00	124,416	1.55	83.70	192,845
54	RICE		CWT					
55	SORGHUMS (SORGO, KAFFIR, ETC.)	12	BU	40.00	480	2.45	98.00	1,176
56	WHEAT	1,127	BU	36.00	40,572	2.98	106.56	120,263
57	OTHER CEREALS		CWT				214.60	2,705,208
58	TOTAL CEREALS	12,606						
	FORAGE							
61	ALFALFA HAY	22,619	TON	3.00	67,857	55.00	165.00	3,732,135
62	OTHER HAY	3,713	TON	2.00	7,426	45.00	90.00	334,170
63	IRRIGATED PASTURE	7,331	AUM	5.00	36,655	18.00	90.00	659,790
66	SILAGE OR ENSILAGE	3,968	TON	11.00	43,536	20.00	220.00	870,760
66	CROP RESIDUE- BEET TOPS		TON		2,130	10.00		21,300
67	STUBBLE, STALKS, ETC.		AUM		645	25.00		16,126
68	STRAW (ALL KINDS)		TON				149.76	5,634,160
70	OTHER FORAGE	37,631	TON					
71	TOTAL FORAGE							
	MISC. FIELD CROP							
81	BEANS, DRY AND EDIBLE	147	CWT	13.00	1,911	13.00	169.00	24,843
82	COTTON, LINT (UPLAND)		BALE					
83	COTTON, SEED (UPLAND)		TON					
84	COTTON, LINT (AM.PIMA)		BALE					
85	COTTON, SEED (AM.PIMA)		TON					
86	HOPS		TON					
87	PEPPERMINT		LB					
88	SPEARMINT		LB					
89	SUGAR BEETS		TON					
90	SOYBEANS		BU					
91	OTHER MISC. FIELD CROPS		TON				169.00	24,843
92	TOTAL MISC. FIELD CROPS	147						

CROP PRODUCTION

ITEM	CROPS HARVESTED IN IRRIGATION ROTATION	ACRES	UNIT	PER ACRE	YIELD TOTAL	PER UNIT	VALUE OF CROPS PER ACRE	VALUE OF CROPS TOTAL
	VEGETABLES							
101	ASPARAGUS		CWT					
102	BEANS (PROCESSING)		TON					
103	BEANS (FRESH MARKET)		CWT					
104	BROCCOLI		CWT					
105	CABBAGE		CWT					
106	CARROTS		CWT					
107	CAULIFLOWER		CWT					
108	CELERY		TON					
109	CORN, SWEET (PROCESSING)		CWT					
110	CORN, SWEET (FRESH MARKET)		CWT					
111	CUCUMBERS		CWT					
112	GREENS (KALE, ETC.)		CWT					
113	LETTUCE		CWT					
114	MELONS - CANTALOUPE, ETC.		CWT					
115	HONEY BALL, HONEYDEW, ETC.		CWT					
116	WATERMELON		CWT					
117	ONIONS, DRY		CWT					
118	ONIONS, GREEN		TON					
119	PEAS, GREEN (PROCESSING)		CWT					
120	PEAS, GREEN (FRESH MARKET)		CWT					
121	PEPPERS (ALL KINDS)		CWT					
122	POTATOES, EARLY		CWT					
123	POTATOES, LATE		CWT					
124	SQUASH		TON					
125	TOMATOES (CANNING)		CWT					
126	TOMATOES (FRESH MARKET)		CWT					
127	OTHER VEGETABLES							
128	TOTAL VEGETABLES							
137	TOTAL NURSERY		W					
	SEEDS							
141	ALFALFA	220	CWT	2.02	444	160.00	322.91	71,040
142	CLOVER (ALL KINDS)		CWT					
143	CORN		CWT					
144	GRASS (ALL KINDS)		CWT					
145	LETTUCE		CWT					
146	ONION		CWT					
147	PEA		CWT					
148	POTATO (ALL KINDS)		CWT					
149	SUGAR BEET		CWT				322.91	71,040
150	OTHER SEED	220						
151	TOTAL SEEDS							
	FRUITS							
161	APPLES		TON					
162	APRICOTS		TON					
163	BERRIES (ALL KINDS)		CWT					
164	CHERRIES		TON					
165	CITRUS- GRAPEFRUIT		CWT					
166	LEMONS AND LIMES		CWT					
167	ORANGES AND TANGERINES		TON					
168	DATES		TON					
169	GRAPES, TABLE		TON					
170	GRAPES, OTHER		TON					
171	OLIVES		TON					
172	PEACHES		TON					
173	PEARS		TON					
174	PRUNES AND PLUMS		TON					
175	OTHER FRUITS							
176	TOTAL FRUITS							
	NUTS							
181	ALMONDS		TON					
182	PECANS		CWT					
183	WALNUTS		TON					
184	OTHER NUTS		TON					
185	TOTAL NUTS							
191	FAMILY GARDENS AND ORCHARDS		VAL					8,430,361
192	TOTAL ALL CROPS	50,594						
193	LESS MULTIPLE CROPPED						166.73	8,430,361
194	TOTAL HARVESTED CROPLAND AND PASTURE	50,594						

CROP PRODUCTION REPORT 1984

PROJECT AND SUBDIVISION: BUFFALO RAPIDS
STATE: MONTANA
TYPE OF SERVICE: FULL

REGION 6A

ACREAGE SUMMARY

		CLASS 1-4	CLASS 6	TOTAL
	LANDS IN IRRIGATION ROTATION (ACRES)			
11	HARVESTED CROPLAND AND PASTURE (EQ LINE 194)	10,722		10,722
12	CROPLAND NOT HARVESTED AND SOIL BUILDING	113		113
13	ACRES IRRIGATED (LINES 11 AND 12)	10,835		10,835
14	DRY CROPPED, FALLOW, OR IDLE	1,890		1,890
15	TOTAL AREA IN IRRIGATION ROTATION (LINES 13 AND 14)	20,725		20,725
	LANDS NOT IN IRRIGATION ROTATION (ACRES)			
16	DRY CROPPED, IDLE, FALLOW OR GRAZED	905		905
17	FARMSTEADS, ROADS, DITCHES, DRAINS	944		944
18	TOTAL AREA NOT IN IRRIGATION ROTATION (LINES 16 AND 17)	1,849		1,849
19	URBAN AND SUBURBAN LANDS	145		145
20	TOTAL IRRIGABLE AREA FOR SERVICE (LINES 15 AND 18 AND 19)	22,719		22,719
21	TOTAL IRRIGABLE AREA NOT FOR SERVICE			
22	TOTAL IRRIGABLE AREA (LINES 20 AND 21)			22,719
23	CLASS 6 - TEMPORARILY IRRIGATED			

CROP VALUE SUMMARY

31	GROSS CROP VALUE (EQ LINE 194)			6,788,679
	ADDITIONAL REVENUE-			
33	FEDERAL ASCS PAYMENTS	TOTAL $	55,201	
34	SUGAR PROGRAMS	TOTAL $	733,223	
35	TOTAL ADDITIONAL REVENUE (LINES 33 AND 34)			788,424
36	TOTAL VALUE (LINES 31 AND 35)			6,545,103
37	TOTAL IRRIGATED ACREAGE (EQ LINE 13)			10,835
38	AVERAGE VALUE PER IRRIGATED ACRE (LINES 36 / 37)			347.60

NUMBER OF FARMS AND POPULATION

		NO OF FARMS OPER. UNITS	IRRG. ACRES FOR SERVICE	POPULATION
41	FULL TIME FARMS	202	21,690	670
42	PART TIME FARMS	18	884	82
43	URBAN AND SUBURBAN LANDS (ACRES EQ LINE 19)		145	839
44	TOTAL (ACRES FROM LINE 20)	220	22,719	1,591

CROP PRODUCTION

ITEM	CROPS HARVESTED IN IRRIGATION ROTATION	ACRES	UNIT	--- YIELD --- PER ACRE	--- YIELD --- TOTAL	PER UNIT	--- VALUE OF CROPS --- PER ACRE	--- VALUE OF CROPS --- TOTAL
	CEREALS							
51	BARLEY	1,004	BU	50.02	50,223	2.40	120.06	120,536
52	CORN	704	BU	77.94	54,872	2.75	214.34	150,808
53	OATS	750	BU	24.29	18,221	1.92	46.68	34,985
54	RICE		CWT					
56	SORGHUMS (SORGO, KAFFIR, ETC.)		BU					
57	WHEAT	833	BU	36.74	30,606	3.33	122.35	101,918
58	OTHER CEREALS		CWT					
59	TOTAL CEREALS	3,291					124.08	408,337
	FORAGE							
61	ALFALFA HAY	4,899	TON	4.00	19,596	70.00	280.00	1,371,720
62	OTHER HAY	327	TON	3.00	981	66.00	195.00	63,765
63	IRRIGATED PASTURE	984	AUM	6.00	5,904	13.00	78.00	76,752
65	SILAGE OR ENSILAGE	4,980	TON	19.00	94,620	24.00	456.00	2,270,880
66	CROP RESIDUE- BEET TOPS		TON		5,123	10.00		51,230
67	STUBBLE, STALKS, ETC.		AUM		175	10.00		1,750
68	STRAW (ALL KINDS)		TON		1,034	25.00		25,850
70	OTHER FORAGE		TON					
71	TOTAL FORAGE	11,190					348.12	3,861,847
	MISC. FIELD CROP							
81	BEANS, DRY AND EDIBLE	1,650	CWT	23.00	37,950	14.00	322.00	531,300
82	COTTON, LINT (UPLAND)		BALE					
83	COTTON, SEED (UPLAND)		TON					
84	COTTON, LINT (AM.PIMA)		BALE					
85	COTTON, SEED (AM.PIMA)		TON					
86	HOPS		TON					
87	PEPPERMINT		LB					
88	SPEARMINT		LB					
89	SUGAR BEETS	2,691	TON	14.00	36,274	26.33	368.62	956,095
90	SOYBEANS		BU					
91	OTHER MISC. FIELD CROPS		TON					
92	TOYAL MISC. FIELD CROPS	4,341					360.48	1,486,396

CROP PRODUCTION

ITEM	CROPS HARVESTED IN IRRIGATION ROTATION	ACRES	UNIT	--- YIELD --- PER ACRE	--- YIELD --- TOTAL	PER UNIT	--- VALUE OF CROPS --- PER ACRE	--- VALUE OF CROPS --- TOTAL
	VEGETABLES							
101	ASPARAGUS		CWT					
102	BEANS (PROCESSING)		TON					
103	BEANS (FRESH MARKET)		CWT					
104	BROCCOLI		CWT					
106	CABBAGE		CWT					
106	CARROTS		CWT					
107	CAULIFLOWER		CWT					
108	CELERY		CWT					
109	CORN, SWEET (PROCESSING)		TON					
110	CORN, SWEET (FRESH MARKET)		CWT					
111	CUCUMBERS		CWT					
112	GREENS (KALE, ETC.)		CWT					
113	LETTUCE		CWT					
114	MELONS - CANTALOUPE, ETC		CWT					
115	HONEY BALL, HONEYDEW, ETC.		CWT					
116	WATERMELON		CWT					
117	ONIONS, DRY		CWT					
118	ONIONS, GREEN		CWT					
119	PEAS, GREEN (PROCESSING)		TON					
120	PEAS, GREEN (FRESH MARKET)		CWT					
121	PEPPERS (ALL KINDS)		CWT					
122	POTATOES, EARLY		CWT					
123	POTATOES, LATE		CWT					
124	SQUASH		CWT					
125	TOMATOES (CANNING)		TON					
126	TOMATOES (FRESH MARKET)		CWT					
127	OTHER VEGETABLES		CWT					
128	TOTAL VEGETABLES							
137	TOTAL NURSERY		N					
	SEEDS							
141	ALFALFA		CWT					
142	CLOVER (ALL KINDS)		CWT					
143	CORN		CWT					
144	GRASS (ALL KINDS)		CWT					
145	LETTUCE		CWT					
146	ONION		CWT					
147	PEA		CWT					
148	POTATO (ALL KINDS)		CWT					
149	SUGAR BEET		CWT					
150	OTHER SEED		CWT					
151	TOTAL SEEDS							
	FRUITS							
161	APPLES		TON					
162	APRICOTS		TON					
163	BERRIES (ALL KINDS)		CWT					
164	CHERRIES		TON					
165	CITRUS- GRAPEFRUIT		CWT					
166	LEMONS AND LIMES		CWT					
167	ORANGES AND TANGERINES		CWT					
168	DATES		TON					
169	GRAPES, TABLE		TON					
170	GRAPES, OTHER		TON					
171	OLIVES		TON					
172	PEACHES		TON					
173	PEARS		TON					
174	PRUNES AND PLUMS		TON					
175	OTHER FRUITS		TON					
176	TOTAL FRUITS							
	NUTS							
181	ALMONDS		TON					
182	PECANS		CWT					
183	WALNUTS		TON					
184	OTHER NUTS		TON					
185	TOTAL NUTS							
191	FAMILY GARDENS AND ORCHARDS		VAL					
192	TOTAL ALL CROPS	10,722						6,788,679
193	LESS MULTIPLE CROPPED							
194	TOTAL HARVESTED CROPLAND AND PASTURE	10,722					367.48	6,788,679

CROP PRODUCTION REPORT 1984

REGION UM

PROJECT AND SUBDIVISION: BUFORD-TRENTON
STATE: NORTH DAKOTA
TYPE OF SERVICE: FULL,TEMPORARY

ACREAGE SUMMARY

		CLASS 1-4	CLASS 5	TOTAL
	LANDS IN IRRIGATION ROTATION (ACRES)	7,230	831	8,070
11	HARVESTED CROPLAND AND PASTURE (EQ LINE 194)	67	8	75
12	CROPLAND NOT HARVESTED AND SOIL BUILDING	7,306	839	8,145
13	ACRES IRRIGATED (LINES 11 AND 12)		1,338	1,338
14	DRY CROPPED, FALLOW, OR IDLE	7,306	2,177	9,483
15	TOTAL AREA IN IRRIGATION ROTATION (LINES 13 AND 14)			
	LANDS NOT IN IRRIGATION ROTATION (ACRES)		319	319
16	DRY CROPPED, IDLE, FALLOW OR GRAZED	349		349
17	FARMSTEADS, ROADS, DITCHES, DRAINS	349	319	668
18	TOTAL AREA NOT IN IRRIGATION ROTATION (LINES 16 AND 17)			
19	URBAN AND SUBURBAN LANDS	7,655	2,496	10,151
20	TOTAL IRRIGABLE AREA FOR SERVICE (LINES 15 AND 18 AND 19)			10,151
21	TOTAL IRRIGABLE AREA NOT FOR SERVICE			
22	TOTAL IRRIGABLE AREA (LINES 20 AND 21)			

23 CLASS 6 - TEMPORARILY IRRIGATED

CROP VALUE SUMMARY

31	GROSS CROP VALUE (EQ LINE 194)			2,300,662
	ADDITIONAL REVENUE-			
33	FEDERAL ASCS PAYMENTS	TOTAL $	673,031	
34	SUGAR PROGRAMS	TOTAL $		
35	TOTAL ADDITIONAL REVENUE (LINES 33 AND 34)			673,031
36	TOTAL VALUE (LINES 31 AND 35)			2,973,613
37	TOTAL IRRIGATED ACREAGE (EQ LINE 13)			8,145
38	AVERAGE VALUE PER IRRIGATED ACRE (LINES 36 / 37)			362.61

NUMBER OF FARMS AND POPULATION

		NO OF FARMS OPER. UNITS	IRRG. ACRES FOR SERVICE	POPULATION
41	FULL TIME FARMS	34	10,151	112
42	PART TIME FARMS			
43	URBAN AND SUBURBAN LANDS (ACRES EQ LINE 19)	34	10,151	112
44	TOTAL (ACRES FROM LINE 20)			

CROP PRODUCTION

ITEM	CROPS HARVESTED IN IRRIGATION ROTATION	ACRES	YIELD UNIT	YIELD PER ACRE	YIELD TOTAL	VALUE PER UNIT	VALUE PER ACRE	VALUE TOTAL
	CEREALS							
51	BARLEY	61	BU	46.31	2,825	1.85	85.67	5,226
52	CORN		BU					
53	OATS	90	BU	79.40	7,146	1.40	111.17	10,006
54	RICE		CWT					
55	SORGHUMS (SONGO, KAFFIR, ETC.)		BU					
57	WHEAT	1,841	BU	45.30	83,397	3.30	149.49	275,210
58	OTHER CEREALS		CWT				145.60	290,441
59	TOTAL CEREALS	1,992						
	FORAGE							260,712
61	ALFALFA HAY	1,540	TON	3.70	5,698	44.00	162.80	7,714
62	OTHER HAY	177	TON	1.50	266	29.00	43.58	
63	IRRIGATED PASTURE		AUM					41,765
65	SILAGE OR EDGELAGE	158	TON	15.10	2,386	17.50	264.27	81,430
66	CROP RESIDUE- BEET TOPS		TON		8,143	10.00		
67	STUBBLE, STALKS, ETC.		AUM					19,900
68	STRAW (ALL KINDS)		TON		796	25.00		
70	OTHER FORAGE		TON				214.14	401,611
71	TOTAL FORAGE	1,875						
	MISC. FIELD CROP							
81	BEANS, DRY AND EDIBLE	299	CWT	18.40	5,501	14.00	257.67	77,014
82	COTTON,-LINT (UPLAND)		BALE					
83	COTTON, SEED (UPLAND)		TON					
84	COTTON, LINT (AM.PIMA)		BALE					
85	COTTON, SEED (AM.PIMA)		TON					
86	HOPS		TON					
87	PEPPERMINT		LB					
88	SPEARMINT		LB					
89	SUGAR BEETS	3,904	TON	14.90	58,170	26.33	392.32	1,531,616
90	SOYBEANS		BU					
91	OTHER MISC. FIELD CROPS		TON				382.73	1,608,630
92	TOTAL MISC. FIELD CROPS	4,203						

CROP PRODUCTION

ITEM	CROPS HARVESTED IN IRRIGATION ROTATION	ACRES	YIELD UNIT	YIELD PER ACRE	YIELD TOTAL	VALUE PER UNIT	VALUE PER ACRE	VALUE TOTAL
	VEGETABLES							
101	ASPARAGUS		CWT					
102	BEANS (PROCESSING)		TON					
103	BEANS (FRESH MARKET)		CWT					
104	BROCCOLI		CWT					
105	CABBAGE		CWT					
106	CARROTS		CWT					
107	CAULIFLOWER		CWT					
108	CELERY		TON					
109	CORN, SWEET (PROCESSING)		CWT					
110	CORN, SWEET (FRESH MARKET)		CWT					
111	CUCUMBERS		CWT					
112	GREENS (KALE, ETC.)		CWT					
113	LETTUCE		CWT					
114	MELONS - CANTALOUPE, ETC.		CWT					
115	HONEY BALL, HONEYDEW, ETC.		CWT					
116	WATERMELON		CWT					
117	ONIONS, DRY		CWT					
118	ONIONS, GREEN		TON					
119	PEAS, GREEN (PROCESSING)		CWT					
120	PEAS, GREEN (FRESH MARKET)		CWT					
121	PEPPERS (ALL KINDS)		CWT					
122	POTATOES, EARLY		CWT					
123	POTATOES, LATE		CWT					
124	SQUASH		TON					
125	TOMATOES (CANNING)		CWT					
126	TOMATOES (FRESH MARKET)		CWT					
127	OTHER VEGETABLES							
128	TOTAL VEGETABLES							
137	TOTAL NURSERY		$					
	SEEDS							
141	ALFALFA		CWT					
142	CLOVER (ALL KINDS)		CWT					
143	CORN		CWT					
144	GRASS (ALL KINDS)		CWT					
145	LETTUCE		CWT					
146	ONION		CWT					
147	PEA		CWT					
148	POTATO (ALL KINDS)		CWT					
149	SUGAR BEET		CWT					
150	OTHER SEED							
151	TOTAL SEEDS							
	FRUITS							
161	APPLES		TON					
162	APRICOTS		TON					
163	BERRIES (ALL KINDS)		CWT					
164	CHERRIES		TON					
165	CITRUS- GRAPEFRUIT		CWT					
166	LEMONS AND LIMES		CWT					
167	ORANGES AND TANGERINES		TON					
168	DATES		TON					
169	GRAPES, TABLE		TON					
170	GRAPES, OTHER		TON					
171	OLIVES		TON					
172	PEACHES		TON					
173	PEARS		TON					
174	PRUNES AND PLUMS		TON					
175	OTHER FRUITS							
176	TOTAL FRUITS							
	NUTS							
181	ALMONDS		TON					
182	PECANS		CWT					
183	WALNUTS		TON					
184	OTHER NUTS		TON					
186	TOTAL NUTS							
191	FAMILY GARDENS AND ORCHARDS		VAL					2,300,662
192	TOTAL ALL CROPS	8,070						
193	LESS MULTIPLE CROPPED						285.08	2,300,662
194	TOTAL HARVESTED CROPLAND AND PASTURE	8,070						

CROP PRODUCTION REPORT 1984

PROJECT AND SUBDIVISION HUNTLEY
STATE MONTANA
TYPE OF SERVICE FULL

REGION UM

ACREAGE SUMMARY

		CLASS 1-4	CLASS 6	TOTAL
	LANDS IN IRRIGATION ROTATION (ACRES)			
11	HARVESTED CROPLAND AND PASTURE (EQ LINE 194)	26,251		26,251
12	CROPLAND NOT HARVESTED AND SOIL BUILDING			
13	ACRES IRRIGATED (LINES 11 AND 12)	26,251		26,251
14	GRY CROPPED, FALLOW, OR IDLE	668		668
15	TOTAL AREA IN IRRIGATION ROTATION (LINES 13 AND 14)	26,919		26,919
	LANDS NOT IN IRRIGATION ROTATION (ACRES)			
16	GRY CROPPED, IDLE, FALLOW OR GRAZED			
17	FARMSTEADS, ROADS, DITCHES, DRAINS	1,367		1,367
18	TOTAL AREA NOT IN IRRIGATION ROTATION (LINES 16 AND 17)	1,367		1,367
19	URBAN AND SUBURBAN LANDS	47		47
20	TOTAL IRRIGABLE AREA FOR SERVICE (LINES 15 AND 18 AND 19)	27,333		27,333
21	TOTAL IRRIGABLE AREA NOT FOR SERVICE			
22	TOTAL IRRIGABLE AREA (LINES 20 AND 21)			27,333
23	CLASS 6 - TEMPORARILY IRRIGATED			

CROP VALUE SUMMARY

31	GROSS CROP VALUE (EQ LINE 194)			6,440,761
	ADDITIONAL REVENUE-			
33	FEDERAL ASCS PAYMENTS	TOTAL $		
34	SUGAR PROGRAMS	TOTAL $	418,380	
35	TOTAL ADDITIONAL REVENUE (LINES 33 AND 34)			418,380
36	TOTAL VALUE (LINES 31 AND 35)			6,860,141
37	TOTAL IRRIGATED ACREAGE (EQ LINE 13)			26,251
38	AVERAGE VALUE PER IRRIGATED ACRE (LINES 36 / 37)			271.99

NUMBER OF FARMS AND POPULATION

		NO OF FARMS OPER. UNITS	IRRG. ACRES FOR SERVICE	POPULATION
41	FULL TIME FARMS	168	25,868	605
42	PART TIME FARMS	78	1,328	208
43	URBAN AND SUBURBAN LANDS (ACRES EQ LINE 19)		47	806
44	TOTAL (ACRES FROM LINE 20)	246	27,333	1,618

CROP PRODUCTION

ITEM	CROPS HARVESTED IN IRRIGATION ROTATION	ACRES	UNIT	--- YIELD --- PER ACRE	TOTAL	PER UNIT	--- VALUE OF CROPS --- PER ACRE	TOTAL
	CEREALS							
61	BARLEY	6,446	BU	96.00	618,816	2.40	230.40	1,486,158
62	CORN		BU					
63	OATS	453	BU	120.00	54,360	1.92	230.40	104,371
64	RICE		CWT					
65	SORGHUMS (SORGO, KAFFIR, ETC.)		BU					
67	WHEAT	832	BU	61.00	50,752	3.50	213.50	177,632
68	OTHER CEREALS		CWT					
69	TOTAL CEREALS	7,731					228.58	1,767,161
	FORAGE							
61	ALFALFA HAY	3,365	TON	4.00	13,420	70.00	280.00	939,400
62	OTHER HAY	2,612	TON	3.00	7,536	65.00	195.00	489,840
63	IRRIGATED PASTURE	5,194	AUM	7.00	36,358	15.00	105.00	545,370
66	SILAGE OR ENSILAGE	6,380	TON	17.00	108,460	24.00	408.00	2,603,040
69	CROP RESIDUE- BEET TOPS		TON					
67	STUBBLE, STALKS, ETC.		AUM					
68	STRAW (ALL KINDS)		TON		2,892	26.00		77,300
70	OTHER FORAGE		TON					
71	TOTAL FORAGE	17,441					268.90	4,654,950
	MISC. FIELD CROP							
61	BEANS, DRY AND EDIBLE	79	CWT	25.00	1,975	14.00	350.00	27,650
62	COTTON, LINT (UPLAND)		BALE					
63	COTTON, SEED (UPLAND)		TON					
64	COTTON, LINT (AM.PIMA)		BALE					
65	COTTON, SEED (AM.PIMA)		TON					
66	HOPS		TON					
67	PEPPERMINT		LB					
68	SPEARMINT		LB					
69	SUGAR BEETS		TON					
90	SOYBEANS		BU					
91	OTHER MISC. FIELD CROPS		TON					
92	TOTAL MISC. FIELD CROPS	79					350.00	27,650

CROP PRODUCTION

ITEM	CROPS HARVESTED IN IRRIGATION ROTATION	ACRES	UNIT	--- YIELD --- PER ACRE	TOTAL	PER UNIT	--- VALUE OF CROPS --- PER ACRE	TOTAL
	VEGETABLES							
101	ASPARAGUS		CWT					
102	BEANS (PROCESSING)		TON					
103	BEANS (FRESH MARKET)		CWT					
104	BROCCOLI		CWT					
105	CABBAGE		CWT					
106	CARROTS		CWT					
107	CAULIFLOWER		CWT					
108	CELERY		CWT					
109	CORN, SWEET (PROCESSING)		TON					
110	CORN, SWEET (FRESH MARKET)		CWT					
111	CUCUMBERS		CWT					
112	GREENS (KALE, ETC.)		CWT					
113	LETTUCE		CWT					
114	MELONS - CANTALOUPE, ETC		CWT					
115	HONEY BALL, HONEYDEW, ETC.		CWT					
116	WATERMELON		CWT					
117	ONIONS, DRY		CWT					
118	ONIONS, GREEN		CWT					
119	PEAS, GREEN (PROCESSING)		TON					
120	PEAS, GREEN (FRESH MARKET)		CWT					
121	PEPPERS (ALL KINDS)		CWT					
122	POTATOES, EARLY		CWT					
123	POTATOES, LATE		CWT					
124	SQUASH		CWT					
125	TOMATOES (CANNING)		TON					
126	TOMATOES (FRESH MARKET)		CWT					
127	OTHER VEGETABLES		CWT					
128	TOTAL VEGETABLES							
137	TOTAL NURSERY		M					
	SEEDS							
141	ALFALFA		CWT					
142	CLOVER (ALL KINDS)		CWT					
143	CORN		CWT					
144	GRASS (ALL KINDS)		CWT					
145	LETTUCE		CWT					
146	ONION		CWT					
147	PEA		CWT					
148	POTATO (ALL KINDS)		CWT					
149	SUGAR BEET		CWT					
150	OTHER SEED		CWT					
151	TOTAL SEEDS							
	FRUITS							
161	APPLES		TON					
162	APRICOTS		TON					
163	BERRIES (ALL KINDS)		CWT					
164	CHERRIES		TON					
165	CITRUS- GRAPEFRUIT		CWT					
166	LEMONS AND LIMES		CWT					
167	ORANGES AND TANGERINES		CWT					
168	DATES		TON					
169	GRAPES, TABLE		TON					
170	GRAPES, OTHER		TON					
171	OLIVES		TON					
172	PEACHES		TON					
173	PEARS		TON					
174	PRUNES AND PLUMS		TON					
175	OTHER FRUITS		TON					
176	TOTAL FRUITS							
	NUTS							
181	ALMONDS		TON					
182	PECANS		CWT					
183	WALNUTS		TON					
184	OTHER NUTS		TON					
186	TOTAL NUTS							
191	FAMILY GARDENS AND ORCHARDS		VAL					
192	TOTAL ALL CROPS	26,251						6,440,761
193	LESS MULTIPLE CROPPED							
194	TOTAL HARVESTED CROPLAND AND PASTURE	26,251					250.43	6,440,761

CROP PRODUCTION REPORT 1984

REGION UM

PROJECT AND SUBDIVISION INTAKE
STATE MONTANA
TYPE OF SERVICE FULL

ACREAGE SUMMARY

		CLASS 1-4	CLASS 6	TOTAL
	LANDS IN IRRIGATION ROTATION (ACRES)	738		738
11	HARVESTED CROPLAND AND PASTURE (EQ LINE 194)	738		738
12	CROPLAND NOT HARVESTED AND SOIL BUILDING	47		47
13	ACRES IRRIGATED (LINES 11 AND 12)	785		785
14	DRY CROPPED, FALLOW, OR IDLE			
15	TOTAL AREA IN IRRIGATION ROTATION (LINES 13 AND 14)			
	LANDS NOT IN IRRIGATION ROTATION (ACRES)			
16	DRY CROPPED, IDLE, FALLOW OR GRAZED	96		96
17	FARMSTEADS, ROADS, DITCHES, DRAINS	96		96
18	TOTAL AREA NOT IN IRRIGATION ROTATION (LINES 16 AND 17)			881
19	URBAN AND SUBURBAN LANDS	881		
20	TOTAL IRRIGABLE AREA FOR SERVICE (LINES 15 AND 18 AND 19)			881
21	TOTAL IRRIGABLE AREA NOT FOR SERVICE			
22	TOTAL IRRIGABLE AREA (LINES 20 AND 21)			
23	CLASS 6 - TEMPORARILY IRRIGATED			

CROP VALUE SUMMARY

31	GROSS CROP VALUE (EQ LINE 194)			139,362
	ADDITIONAL REVENUE-	TOTAL $		
33	FEDERAL ASCS PAYMENTS	TOTAL $	7,470	
34	SUGAR PROGRAMS			
35	TOTAL ADDITIONAL REVENUE (LINES 33 AND 34)			7,470
36	TOTAL VALUE (LINES 31 AND 35)			146,861
37	TOTAL IRRIGATED ACREAGE (EQ LINE 13)			738
38	AVERAGE VALUE PER IRRIGATED ACRE (LINES 36 / 37)			199.00

NUMBER OF FARMS AND POPULATION

		NO OF FARMS OPER. UNITS	IRRG. ACRES FOR SERVICE	POPULATION
41	FULL TIME FARMS	3	881	16
42	PART TIME FARMS			
43	URBAN AND SUBURBAN LANDS (ACRES EQ LINE 19)			
44	TOTAL (ACRES FROM LINE 20)	3	881	16

CROP PRODUCTION

ITEM	CROPS HARVESTED IN IRRIGATION ROTATION	ACRES	UNIT	YIELD PER ACRE	YIELD TOTAL	VALUE PER UNIT	VALUE PER ACRE	VALUE TOTAL
	CEREALS							
51	BARLEY	115	BU	46.00	5,176	2.30	103.50	11,903
52	CORN		BU					
53	OATS	32	BU	80.00	2,560	1.40	112.00	3,584
54	RICE		CWT					
55	SORGHUMS (SORGO, KAFFIR, ETC.)		BU					
56	WHEAT	23	BU	29.74	684	3.36	99.61	2,291
57	OTHER CEREALS		CWT				104.58	17,778
58	TOTAL CEREALS	170						
	FORAGE							
61	ALFALFA HAY	267	TON	2.91	777	78.00	226.98	60,606
62	OTHER HAY	136	TON	2.96	403	68.00	201.50	27,404
63	IRRIGATED PASTURE	98	AUM	2.91	286	12.00	30.00	2,856
64	SILAGE OR ENSILAGE		TON		147	10.00		1,470
65	CROP RESIDUE- BEET TOPS		TON					
66	STUBBLE, STALKS, ETC.		AUM		68	25.00		1,700
67	STRAW (ALL KINDS)		TON					
68	OTHER FORAGE		TON				188963	94,036
70	TOTAL FORAGE	488						
	MISC. FIELD CROP							
81	BEANS, DRY AND EDIBLE		CWT					
82	COTTON, LINT (UPLAND)		BALE					
83	COTTON, SEED (UPLAND)		TON					
84	COTTON, LINT (AM.PIMA)		BALE					
85	COTTON, SEED (AM.PIMA)		TON					
86	HOPS		TON					
87	PEPPERMINT		LB					
88	SPEARMINT	70	LB	14.96	1,047	26.33	393.83	27,568
89	SUGAR BEETS		TON					
90	SOYBEANS		BU					
91	OTHER MISC. FIELD CROPS		TON				393.83	27,568
92	TOTAL MISC. FIELD CROPS	70						

CROP PRODUCTION

ITEM	CROPS HARVESTED IN IRRIGATION ROTATION	ACRES	UNIT	YIELD PER ACRE	YIELD TOTAL	VALUE PER UNIT	VALUE PER ACRE	VALUE TOTAL
	VEGETABLES							
101	ASPARAGUS		CWT					
102	BEANS (PROCESSING)		TON					
103	BEANS (FRESH MARKET)		CWT					
104	BROCCOLI		CWT					
105	CABBAGE		CWT					
106	CARROTS		CWT					
107	CAULIFLOWER		CWT					
108	CELERY		TON					
109	CORN, SWEET (PROCESSING)		CWT					
110	CORN, SWEET (FRESH MARKET)		CWT					
111	CUCUMBERS		CWT					
112	GREENS (KALE, ETC.)		CWT					
113	LETTUCE		CWT					
114	MELONS - CANTALOUPE, ETC.		CWT					
115	HONEY BALL, HONEYDEW, ETC.		CWT					
116	WATERMELON		CWT					
117	ONIONS, DRY		CWT					
118	ONIONS, GREEN		TON					
119	PEAS, GREEN (PROCESSING)		CWT					
120	PEAS, GREEN (FRESH MARKET)		CWT					
121	PEPPERS (ALL KINDS)		CWT					
122	POTATOES, EARLY		CWT					
123	POTATOES, LATE		CWT					
124	SQUASH		TON					
125	TOMATOES (CANNING)		CWT					
126	TOMATOES (FRESH MARKET)		CWT					
127	OTHER VEGETABLES							
128	TOTAL VEGETABLES		M					
137	TOTAL NURSERY							
	SEEDS							
141	ALFALFA		CWT					
142	CLOVER (ALL KINDS)		CWT					
143	CORN		CWT					
144	GRASS (ALL KINDS)		CWT					
145	LETTUCE		CWT					
146	ONION		CWT					
147	PEA		CWT					
148	POTATO (ALL KINDS)		CWT					
149	SUGAR BEET		CWT					
150	OTHER SEED							
151	TOTAL SEEDS							
	FRUITS							
161	APPLES		TON					
162	APRICOTS		CWT					
163	BERRIES (ALL KINDS)		TON					
164	CHERRIES		CWT					
165	CITRUS- GRAPEFRUIT		CWT					
166	LEMONS AND LIMES		CWT					
167	ORANGES AND TANGERINES		TON					
168	DATES		TON					
169	GRAPES, TABLE		TON					
170	GRAPES, OTHER		TON					
171	OLIVES		TON					
172	PEACHES		TON					
173	PEARS		TON					
174	PRUNES AND PLUMS		TON					
175	OTHER FRUITS							
176	TOTAL FRUITS							
	NUTS							
181	ALMONDS		TON					
182	PECANS		CWT					
183	WALNUTS		TON					
184	OTHER NUTS		TON					
186	TOTAL NUTS							
191	FAMILY GARDENS AND ORCHARDS		VAL					135,582
192	TOTAL ALL CROPS	738						
193	LESS MULTIPLE CROPPED						188.88	139,362
194	TOTAL HARVESTED CROPLAND AND PASTURE	738						

CROP PRODUCTION REPORT 1984

PROJECT AND SUBDIVISION: LOWER YELLOWSTONE
STATE: MONTANA-NORTH DAKOTA
TYPE OF SERVICE: FULL,TEMPORARY

REGION 06

ACREAGE SUMMARY

		CLASS 1-4	CLASS 6	TOTAL
	LANDS IN IRRIGATION ROTATION (ACRES)			
11	HARVESTED CROPLAND AND PASTURE (EQ LINE 194)	45,745		45,745
12	CROPLAND NOT HARVESTED AND SOIL BUILDING	237		237
13	ACRES IRRIGATED (LINES 11 AND 12)	45,982		45,982
14	DRY CROPPED, FALLOW, OR IDLE	2,626		2,626
15	TOTAL AREA IN IRRIGATION ROTATION (LINES 13 AND 14)	48,608		48,608
	LANDS NOT IN IRRIGATION ROTATION (ACRES)			
16	DRY CROPPED, IDLE, FALLOW OR GRAZED	881		881
17	FARMSTEADS, ROADS, DITCHES, DRAINS	3,464		3,464
18	TOTAL AREA NOT IN IRRIGATION ROTATION (LINES 16 AND 17)	4,345		4,345
19	URBAN AND SUBURBAN LANDS	695		695
20	TOTAL IRRIGABLE AREA FOR SERVICE (LINES 18 AND 19)	53,648		53,648
21	TOTAL IRRIGABLE AREA NOT FOR SERVICE			
22	TOTAL IRRIGABLE AREA (LINES 20 AND 21)			53,648
23	CLASS 6 - TEMPORARILY IRRIGATED			50

CROP VALUE SUMMARY

31	GROSS CROP VALUE (EQ LINE 194)		16,086,109	
	ADDITIONAL REVENUE-			
33	FEDERAL ASCS PAYMENTS	TOTAL $	133,016	
34	SUGAR PROGRAMS	TOTAL $	3,802,581	
35	TOTAL ADDITIONAL REVENUE (LINES 33 AND 34)		3,936,497	
36	TOTAL VALUE (LINES 31 AND 35)		20,021,606	
37	TOTAL IRRIGATED ACREAGE (EQ LINE 13)		45,982	
38	AVERAGE VALUE PER IRRIGATED ACRE (LINES 36 / 37)		435.42	

NUMBER OF FARMS AND POPULATION

		NO OF FARMS OPER. UNITS	IRRG. ACRES FOR SERVICE	POPULATION
41	FULL TIME FARMS	379	49,575	1,000
42	PART TIME FARMS	15	3,378	94
43	URBAN AND SUBURBAN LANDS (ACRES EQ LINE 19)		695	763
44	TOTAL (ACRES FROM LINE 20)	394	53,648	1,857

CROP PRODUCTION

ITEM	CROPS HARVESTED IN IRRIGATION ROTATION	ACRES	UNIT	YIELD PER ACRE	YIELD TOTAL	VALUE OF CROPS PER UNIT	VALUE OF CROPS PER ACRE	VALUE OF CROPS TOTAL
	CEREALS							
51	BARLEY	1,795	BU	70.98	124,667	2.30	163.25	288,505
52	CORN	1,083	BU	89.79	90,056	2.48	222.67	223,339
53	OATS	1,094	BU	80.12	84,112	1.40	124.77	131,757
54	RICE		CWT					
56	SORGHUMS (SORGO, KAFFIR, ETC.)		BU					
57	WHEAT	10,331	BU	63.39	654,863	3.35	212.35	2,193,792
58	OTHER CEREALS		CWT					
59	TOTAL CEREALS	14,145					200.46	2,836,393
	FORAGE							
61	ALFALFA HAY	6,580	TON	3.76	24,635	78.00	292.92	1,921,530
62	OTHER HAY	478	TON	2.92	1,398	68.00	198.88	95,064
63	IRRIGATED PASTURE	1,063	AUM	2.50	2,658	12.00	30.01	31,896
65	SILAGE OR ENSILAGE	3,483	TON	17.39	60,568	24.00	417.35	1,453,632
66	CROP RESIDUE- BEET TOPS		TON		48,384	10.00		483,840
67	STUBBLE, STALKS, ETC.		AUN		251	10.00		2,510
68	STRAW (ALL KINDS)		TON		5,257	25.00		131,425
70	OTHER FORAGE		TON					
71	TOTAL FORAGE	11,584					353.93	4,099,897
	MISC. FIELD CROP							
81	BEANS, DRY AND EDIBLE	1,772	CWT	16.76	29,673	14.00	234.44	415,422
82	COTTON, LINT (UPLAND)		BALE					
83	COTTON, SEED (UPLAND)		TON					
84	COTTON, LINT (AM.PIMA)		BALE					
85	COTTON, SEED (AM.PIMA)		TON					
86	HOPS		TON					
87	PEPPERMINT		LB					
88	SPEARMINT		LB					
90	SUGAR BEETS	16,202	TON	16.20	331,331	26.33	479.26	8,723,945
92	SOYBEANS		BU					
91	OTHER MISC. FIELD CROPS		TON					
92	TOTAL MISC. FIELD CROPS	19,974					467.96	9,139,367

CROP PRODUCTION

ITEM	CROPS HARVESTED IN IRRIGATION ROTATION	ACRES	UNIT	YIELD PER ACRE	YIELD TOTAL	VALUE OF CROPS PER UNIT	VALUE OF CROPS PER ACRE	VALUE OF CROPS TOTAL
	VEGETABLES							
101	ASPARAGUS		CWT					
102	BEANS (PROCESSING)		TON					
103	BEANS (FRESH MARKET)		CWT					
104	BROCCOLI		CWT					
106	CABBAGE		CWT					
106	CARROTS		CWT					
107	CAULIFLOWER		CWT					
108	CELERY		CWT					
109	CORN, SWEET (PROCESSING)		TON					
110	CORN, SWEET (FRESH MARKET)		CWT					
111	CUCUMBERS		CWT					
112	GREENS (KALE, ETC.)		CWT					
113	LETTUCE		CWT					
114	MELONS - CANTALOUPE, ETC		CWT					
115	HONEY BALL, HONEYDEW, ETC.		CWT					
116	WATERMELON		CWT					
117	ONIONS, DRY		CWT					
118	ONIONS, GREEN		CWT					
119	PEAS, GREEN (PROCESSING)		TON					
120	PEAS, GREEN (FRESH MARKET)		CWT					
121	PEPPERS (ALL KINDS)		CWT					
122	POTATOES, EARLY		CWT					
125	POTATOES, LATE	22	CWT	73.32	1,613	4.00	293.27	6,452
124	SQUASH		CWT					
125	TOMATOES (CANNING)		TON					
126	TOMATOES (FRESH MARKET)		CWT					
127	OTHER VEGETABLES		CWT					
128	TOTAL VEGETABLES	22					293.27	6,452
137	TOTAL NURSERY		N					
	SEEDS							
141	ALFALFA		CWT					
142	CLOVER (ALL KINDS)		CWT					
143	CORN		CWT					
144	GRASS (ALL KINDS)		CWT					
145	LETTUCE		CWT					
146	ONION		CWT					
147	PEA		CWT					
148	POTATO (ALL KINDS)		CWT					
149	SUGAR BEET		CWT					
150	OTHER SEED		CWT					
151	TOTAL SEEDS							
	FRUITS							
161	APPLES		TON					
162	APRICOTS		TON					
163	BERRIES (ALL KINDS)		CWT					
164	CHERRIES		TON					
165	CITRUS- GRAPEFRUIT		CWT					
166	LEMONS AND LIMES		CWT					
167	ORANGES AND TANGERINES		CWT					
168	DATES		TON					
169	GRAPES, TABLE		TON					
170	GRAPES, OTHER		TON					
171	OLIVES		TON					
172	PEACHES		TON					
173	PEARS		TON					
174	PRUNES AND PLUMS		TON					
175	OTHER FRUITS		TON					
176	TOTAL FRUITS							
	NUTS							
181	ALMONDS		TON					
182	PECANS		CWT					
183	WALNUTS		TON					
184	OTHER NUTS		TON					
185	TOTAL NUTS							
191	FAMILY GARDENS AND ORCHARDS	20	VAL				200.00	4,000
192	TOTAL ALL CROPS	45,745						16,088,109
193	LESS MULTIPLE CROPPED							
194	TOTAL HARVESTED CROPLAND AND PASTURE	45,745					351.62	16,088,109

CROP PRODUCTION REPORT 1984

REGION 10M

PROJECT AND SUBDIVISION: MILK RIVER
STATE: MONTANA
TYPE OF SERVICE: FULL

ACREAGE SUMMARY

		CLASS 1-4	CLASS 6	TOTAL
	LANDS IN IRRIGATION ROTATION (ACRES)	96,926		96,926
11	HARVESTED CROPLAND AND PASTURE (EQ LINE 194)	1,635		1,635
12	CROPLAND NOT HARVESTED AND SOIL BUILDING	97,561		97,561
13	ACRES IRRIGATED (LINES 11 AND 12)	9,632		9,632
14	DRY CROPPED, FALLOW, OR IDLE	107,193		107,193
15	TOTAL AREA IN IRRIGATION ROTATION (LINES 13 AND 14)			
	LANDS NOT IN IRRIGATION ROTATION (ACRES)	7,946	146	8,091
16	DRY CROPPED, IDLE, FALLOW OR GRAZED	5,514		5,514
17	FARMSTEADS, ROADS, DITCHES, DRAINS	13,460	146	13,606
18	TOTAL AREA NOT IN IRRIGATION ROTATION (LINES 16 AND 17)	183		183
19	URBAN AND SUBURBAN LANDS	120,816	146	120,961
20	TOTAL IRRIGABLE AREA FOR SERVICE (LINES 15 AND 18 AND 19)			
21	TOTAL IRRIGABLE AREA NOT FOR SERVICE			120,961
22	TOTAL IRRIGABLE AREA (LINES 20 AND 21)			
23	CLASS 6 - TEMPORARILY IRRIGATED			

CROP VALUE SUMMARY

31	GROSS CROP VALUE (EQ LINE 194)		13,807,918
	ADDITIONAL REVENUE-	TOTAL $	
33	FEDERAL ASCS PAYMENTS	TOTAL $	
34	SUGAR PROGRAMS		
35	TOTAL ADDITIONAL REVENUE (LINES 33 AND 34)		13,807,918
36	TOTAL VALUE (LINES 31 AND 35)		97,561
37	TOTAL IRRIGATED ACREAGE (EQ LINE 13)		
38	AVERAGE VALUE PER IRRIGATED ACRE (LINES 36 / 37)		141.53

NUMBER OF FARMS AND POPULATION

		NO OF FARMS OPER. UNITS	IRRB. ACRES FOR SERVICE	POPULATION
41	FULL TIME FARMS	524	106,703	1,649
42	PART TIME FARMS	111	13,099	355
43	URBAN AND SUBURBAN LANDS (ACRES EQ LINE 19)		183	204
44	TOTAL (ACRES FROM LINE 20)	635	120,961	2,208

CROP PRODUCTION

ITEM	CROPS HARVESTED IN IRRIGATION ROTATION	ACRES	UNIT	--- YIELD --- PER ACRE	TOTAL	--- VALUE OF CROPS --- PER UNIT	PER ACRE	TOTAL
	CEREALS							
51	BARLEY	3,976	BU	31.28	124,382	1.92	60.06	238,813
52	CORN		BU					
53	OATS	1,466	BU	36.00	52,377	1.60	57.54	83,726
54	RICE		CWT					
55	SORGHUMS (SORGO, KAFFIR, ETC.)		BU					
56	WHEAT	8,574	BU	29.98	257,076	3.38	101.33	868,789
57	OTHER CEREALS		CWT				86.07	1,191,338
58	TOTAL CEREALS	14,005						
	FORAGE							
61	ALFALFA HAY	40,542	TON	2.31	93,732	77.94	180.19	7,305,300
62	OTHER HAY	26,184	TON	1.06	27,369	67.24	73.12	1,939,566
63	IRRIGATED PASTURE	11,477	AUM	5.02	57,601	17.98	99.24	1,035,696
64	SILAGE OR ENSILAGE	2,069	TON	15.79	32,671	24.00	378.98	784,104
65	CROP RESIDUE- BEET TOPS		TON					
66	STUBBLE, STALKS, ETC.		AUM		4,349	25.00		108,725
67	STRAW (ALL KINDS)		TON				139.73	11,073,305
68	OTHER FORAGE		TON					
69	TOTAL FORAGE	79,248						
	MISC. FIELD CROP							
81	BEANS, DRY AND EDIBLE		CWT					
82	COTTON, LINT (UPLAND)		BALE					
83	COTTON, SEED (UPLAND)		TON					
84	COTTON, LINT (AM.PIMA)		BALE					
85	COTTON, SEED (AM.PIMA)		TON					
86	HOPS		TON					
87	PEPPERMINT		LB					
88	SPEARMINT		LB					
89	SUGAR BEETS		TON					
90	SOYBEANS		BU					
91	OTHER MISC. FIELD CROPS		TON					
92	TOTAL MISC. FIELD CROPS							

CROP PRODUCTION

ITEM	CROPS HARVESTED IN IRRIGATION ROTATION	ACRES	UNIT	--- YIELD --- PER ACRE	TOTAL	--- VALUE OF CROPS --- PER UNIT	PER ACRE	TOTAL
	VEGETABLES							
101	ASPARAGUS		CWT					
102	BEANS (PROCESSING)		TON					
103	BEANS (FRESH MARKET)		CWT					
104	BROCCOLI		CWT					
105	CABBAGE		CWT					
106	CARROTS		CWT					
107	CAULIFLOWER		CWT					
108	CELERY		TON					
109	CORN, SWEET (PROCESSING)		CWT					
110	CORN, SWEET (FRESH MARKET)		CWT					
111	CUCUMBERS		CWT					
112	GREENS (KALE, ETC.)		CWT					
113	LETTUCE		CWT					
114	MELONS - CANTALOUPE, ETC.		CWT					
115	HONEY BALL, HONEYDEW, ETC.		CWT					
116	WATERMELON		CWT					
117	ONIONS, DRY		CWT					
118	ONIONS, GREEN		TON					
119	PEAS, GREEN (PROCESSING)		CWT					
120	PEAS, GREEN (FRESH MARKET)		CWT					
121	PEPPERS (ALL KINDS)	19	CWT	40.00	760	4.00	160.00	3,040
122	POTATOES, EARLY		CWT					
123	POTATOES, LATE		CWT					
124	SQUASH		TON					
125	TOMATOES (CANNING)		CWT					
126	TOMATOES (FRESH MARKET)		CWT				160.00	3,040
127	OTHER VEGETABLES	19						
128	TOTAL VEGETABLES		M					
137	TOTAL NURSERY							
	SEEDS	2,590	CWT	3.68	9,537	160.00	589.16	1,526,989
141	ALFALFA		CWT					
142	CLOVER (ALL KINDS)	20	CWT	3.35	67	75.00	251.25	5,025
143	CORN		CWT					
144	GRASS (ALL KINDS)		CWT					
145	LETTUCE		CWT					
146	ONION		CWT					
147	PEA		CWT					
148	POTATO (ALL KINDS)		CWT					
149	SUGAR BEET		CWT				585.57	1,520,948
150	OTHER SEED	2,610						
151	TOTAL SEEDS							
	FRUITS		TON					
161	APPLES		TON					
162	APRICOTS		CWT					
163	BERRIES (ALL KINDS)		TON					
164	CHERRIES		CWT					
165	CITRUS- GRAPEFRUIT		CWT					
166	LEMONS AND LIMES		CWT					
167	ORANGES AND TANGERINES		TON					
168	DATES		TON					
169	GRAPES, TABLE		TON					
170	GRAPES, OTHER		TON					
171	OLIVES		TON					
172	PEACHES		TON					
173	PEARS		TON					
174	PRUNES AND PLUMS							
175	OTHER FRUITS							
176	TOTAL FRUITS							
	NUTS		TON					
181	ALMONDS		CWT					
182	PECANS		TON					
183	WALNUTS		TON					
184	OTHER NUTS						300.00	9,000
185	TOTAL NUTS							
191	FAMILY GARDENS AND ORCHARDS	46	VAL					13,807,918
192	TOTAL ALL CROPS	96,926						
193	LESS MULTIPLE CROPPED						143.94	13,807,918
194	TOTAL HARVESTED CROPLAND AND PASTURE	96,926						

CROP PRODUCTION REPORT 1984

PROJECT AND SUBDIVISION P-SMBP, ANGOSTURA UNIT
STATE SOUTH DAKOTA
TYPE OF SERVICE FULL

REGION UM

ACREAGE SUMMARY

		CLASS 1-4	CLASS 6	TOTAL
	LANDS IN IRRIGATION ROTATION (ACRES)			
11	HARVESTED CROPLAND AND PASTURE (EQ LINE 194)	11,233		11,233
12	CROPLAND NOT HARVESTED AND SOIL BUILDING	249		249
13	ACRES IRRIGATED (LINES 11 AND 12)	11,482		11,482
14	DRY CROPPED, FALLOW, OR IDLE	438		438
15	TOTAL AREA IN IRRIGATION ROTATION (LINES 13 AND 14)	11,920		11,920
	LANDS NOT IN IRRIGATION ROTATION (ACRES)			
16	DRY CROPPED, IDLE, FALLOW OR GRAZED			
17	FARMSTEADS, ROADS, DITCHES, DRAINS	298		298
18	TOTAL AREA NOT IN IRRIGATION ROTATION (LINES 16 AND 17)	298		298
19	URBAN AND SUBURBAN LANDS			
20	TOTAL IRRIGABLE AREA FOR SERVICE (LINES 15 AND 18 AND 19)	12,218		12,218
21	TOTAL IRRIGABLE AREA NOT FOR SERVICE			
22	TOTAL IRRIGABLE AREA (LINES 20 AND 21)			12,218
23	CLASS 6 - TEMPORARILY IRRIGATED			

CROP VALUE SUMMARY

31	GROSS CROP VALUE (EQ LINE 194)			2,423,767
	ADDITIONAL REVENUE-			
33	FEDERAL ASCS PAYMENTS	TOTAL $	62,322	
34	SUGAR PROGRAMS	TOTAL $		
35	TOTAL ADDITIONAL REVENUE (LINES 33 AND 34)			62,322
36	TOTAL VALUE (LINES 31 AND 35)			2,486,078
37	TOTAL IRRIGATED ACREAGE (EQ LINE 13)			11,482
38	AVERAGE VALUE PER IRRIGATED ACRE (LINES 36 / 37)			216.52

NUMBER OF FARMS AND POPULATION

		NO OF FARMS OPER. UNITS	IRRG. ACRES FOR SERVICE	POPULATION
41	FULL TIME FARMS	70	12,218	208
42	PART TIME FARMS			
43	URBAN AND SUBURBAN LANDS (ACRES EQ LINE 19)			
44	TOTAL (ACRES FROM LINE 20)	70	12,218	208

CROP PRODUCTION

ITEM	CROPS HARVESTED IN IRRIGATION ROTATION	ACRES	UNIT	--- YIELD --- PER ACRE	TOTAL	PER UNIT	--- VALUE OF CROPS --- PER ACRE	TOTAL
	CEREALS							
61	BARLEY		BU					
62	CORN	5,068	BU	104.30	530,678	2.55	265.96	1,353,229
63	OATS	65	BU	62.60	4,069	1.80	112.68	7,324
64	RICE		CWT					
66	SORGHUMS (SORGO, KAFFIR, ETC.)	129	BU	62.80	8,101	2.40	150.71	19,442
67	WHEAT	221	BU	64.10	14,166	2.86	182.68	40,373
68	OTHER CEREALS		CWT					
69	TOTAL CEREALS	5,503					266.11	1,420,368
	FORAGE							
61	ALFALFA HAY	4,290	TON	3.20	13,726	56.00	176.00	755,040
62	OTHER HAY	462	TON	1.60	632	40.00	72.03	33,280
63	IRRIGATED PASTURE	206	AUM	3.21	661	16.00	67.76	11,898
65	SILAGE OR ENSILAGE	636	TON	17.50	11,130	14.76	266.13	164,166
66	CROP RESIDUE- BEET TOPS		TON					
67	STUBBLE, STALKS, ETC.		AUM		1,270	10.00		12,700
68	STRAW (ALL KINDS)		TON		114	20.00		2,850
70	OTHER FORAGE		TON					
71	TOTAL FORAGE	5,594					175.16	979,936
	MISC. FIELD CROP							
61	BEANS, DRY AND EDIBLE	81	CWT	13.00	1,063	13.90	176.51	14,216
62	COTTON, LINT (UPLAND)		BALE					
63	COTTON, SEED (UPLAND)		TON					
64	COTTON, LINT (AM.PIMA)		BALE					
66	COTTON, SEED (AM.PIMA)		TON					
66	HOPS		TON					
67	PEPPERMINT		LB					
68	SPEARMINT		LB					
69	SUGAR BEETS		TON					
60	SOYBEANS	55	BU	20.71	1,579	5.85	167.96	9,237
61	OTHER MISC. FIELD CROPS		TON					
62	TOTAL MISC. FIELD CROPS	136					172.46	23,453

CROP PRODUCTION

ITEM	CROPS HARVESTED IN IRRIGATION ROTATION	ACRES	UNIT	--- YIELD --- PER ACRE	TOTAL	PER UNIT	--- VALUE OF CROPS --- PER ACRE	TOTAL
	VEGETABLES							
101	ASPARAGUS		CWT					
102	BEANS (PROCESSING)		TON					
103	BEANS (FRESH MARKET)		CWT					
104	BROCCOLI		CWT					
105	CABBAGE		CWT					
106	CARROTS		CWT					
107	CAULIFLOWER		CWT					
108	CELERY		CWT					
109	CORN, SWEET (PROCESSING)		TON					
110	CORN, SWEET (FRESH MARKET)		CWT					
111	CUCUMBERS		CWT					
112	GREENS (KALE, ETC.)		CWT					
113	LETTUCE		CWT					
114	MELONS - CANTALOUPE, ETC		CWT					
115	HONEY BALL, HONEYDEW, ETC.		CWT					
116	WATERMELON		CWT					
117	ONIONS, DRY		CWT					
118	ONIONS, GREEN		CWT					
119	PEAS, GREEN (PROCESSING)		TON					
120	PEAS, GREEN (FRESH MARKET)		CWT					
121	PEPPER" (ALL KINDS)		CWT					
122	POTATOES, EARLY		CWT					
123	POTATOES, LATE		CWT					
124	SQUASH		CWT					
125	TOMATOES (CANNING)		TON					
126	TOMATOES (FRESH MARKET)		CWT					
127	OTHER VEGETABLES		CWT					
128	TOTAL VEGETABLES							
137	TOTAL NURSERY		M					
	SEEDS							
141	ALFALFA		CWT					
142	CLOVER (ALL KINDS)		CWT					
143	CORN		CWT					
144	GRASS (ALL KINDS)		CWT					
146	LETTUCE		CWT					
146	ONION		CWT					
147	PEA		CWT					
148	POTATO (ALL KINDS)		CWT					
149	SUGAR BEET		CWT					
150	OTHER SEED		CWT					
151	TOTAL SEEDS							
	FRUITS							
161	APPLES		TON					
162	APRICOTS		TON					
163	BERRIES (ALL KINDS)		CWT					
164	CHERRIES		TON					
165	CITRUS- GRAPEFRUIT		CWT					
166	LEMONS AND LIMES		CWT					
167	ORANGES AND TANGERINES		CWT					
168	DATES		TON					
169	GRAPES, TABLE		TON					
170	GRAPES, OTHER		TON					
171	OLIVES		TON					
172	PEACHES		TON					
173	PEARS		TON					
174	PRUNES AND PLUMS		TON					
175	OTHER FRUITS		TON					
176	TOTAL FRUITS							
	NUTS							
181	ALMONDS		TON					
182	PECANS		CWT					
183	WALNUTS		TON					
184	OTHER NUTS		TON					
185	TOTAL NUTS							
191	FAMILY GARDENS AND ORCHARDS		VAL					
192	TOTAL ALL CROPS	11,233						2,423,767
193	LESS MULTIPLE CROPPED							
194	TOTAL HARVESTED CROPLAND AND PASTURE	11,233					216.77	2,423,767

CROP PRODUCTION REPORT 1984

REGION UM

PROJECT AND SUBDIVISION: P-SMBP, BOYSEN UNIT
STATE: WYOMING
TYPE OF SERVICE: SUPPLEMENTAL

ACREAGE SUMMARY

		CLASS 1-4	CLASS 5	TOTAL
	LANDS IN IRRIGATION ROTATION (ACRES)	12,750		12,750
11	HARVESTED CROPLAND AND PASTURE (EQ LINE 194)	366		366
12	CROPLAND NOT HARVESTED AND SOIL BUILDING	13,105		13,105
13	ACRES IRRIGATED (LINES 11 AND 12)	244		244
14	ORV CROPPED, FALLOW, OR IDLE	13,349		13,349
15	TOTAL AREA IN IRRIGATION ROTATION (LINES 13 AND 14)			
	LANDS NOT IN IRRIGATION ROTATION (ACRES)	42,059		42,059
16	ORV CROPPED, IDLE, FALLOW OR GRAZED	3,302		3,302
17	FARMSTEADS, ROADS, DITCHES, DRAINS	46,361		46,361
18	TOTAL AREA NOT IN IRRIGATION ROTATION (LINES 16 AND 17)	2,482		2,482
19	URBAN AND SUBURBAN LANDS	61,192		61,192
20	TOTAL IRRIGABLE AREA FOR SERVICE (LINES 15 AND 18 AND 19)			61,192
21	TOTAL IRRIGABLE AREA NOT FOR SERVICE			
22	TOTAL IRRIGABLE AREA (LINES 20 AND 21)			
23	CLASS 6 - TEMPORARILY IRRIGATED			

CROP VALUE SUMMARY

31	GROSS CROP VALUE (EQ LINE 194)			3,669,926
	ADDITIONAL REVENUE-			
33	FEDERAL ASCS PAYMENTS	TOTAL $		
34	SUGAR PROGRAMS	TOTAL $	1,474,084	
				1,474,084
35	TOTAL ADDITIONAL REVENUE (LINES 33 AND 34)			5,162,610
36	TOTAL VALUE (LINES 31 AND 35)			13,105
37	TOTAL IRRIGATED ACREAGE (EQ LINE 13)			
38	AVERAGE VALUE PER IRRIGATED ACRE (LINES 36 / 37)			393.94

NUMBER OF FARMS AND POPULATION

		NO OF FARMS OPER. UNITS	IRRG. ACRES FOR SERVICE	POPULATION
41	FULL TIME FARMS	411	58,690	1,396
42	PART TIME FARMS	4	20	10
43	URBAN AND SUBURBAN LANDS (ACRES EQ LINE 19)		2,482	2,962
44	TOTAL (ACRES FROM LINE 20)	415	61,192	4,367

CROP PRODUCTION

ITEM	CROPS HARVESTED IN IRRIGATION ROTATION	ACRES	UNIT	--- YIELD --- PER ACRE	TOTAL	PER UNIT	--- VALUE OF CROPS --- PER ACRE	TOTAL
	CEREALS							
51	BARLEY	3,400	BU	80.00	272,000	2.75	220.00	748,000
52	CORN	1,500	BU	90.00	135,000	2.56	232.20	348,300
53	OATS	200	BU	80.00	16,000	1.65	132.00	26,400
54	RICE		CWT					
55	SORGHUMS (SORGO, KAFFIR, ETC.)		BU					
56	WHEAT		BU					
57	OTHER CEREALS		CWT				220.14	1,122,700
58	TOTAL CEREALS	5,100						
	FORAGE							
61	ALFALFA HAY	700	TON	3.50	2,450	70.00	245.00	171,500
62	OTHER HAY		TON					
63	IRRIGATED PASTURE	1,400	AUM	7.00	9,800	13.00	91.00	127,400
64	SILAGE OR ENSILAGE	1,800	TON	18.00	32,400	17.00	306.00	550,800
65	CROP RESIDUE- BEET TOPS		TON		6,316	10.00		63,160
66	STUBBLE, STALKS, ETC.		AUM		375	10.00		3,750
67	STRAW (ALL KINDS)		TON		1,440	25.00		36,000
68	OTHER FORAGE	3,900	TON				249.39	972,610
70	TOTAL FORAGE							
	MISC. FIELD CROP							
81	BEANS, DRY AND EDIBLE	450	CWT	20.00	9,000	14.40	288.00	129,600
82	COTTON, LINT (UPLAND)		BALE					
83	COTTON, SEED (UPLAND)		TON					
84	COTTON, LINT (AM.PIMA)		BALE					
85	COTTON, SEED (AM.PIMA)		TON					
86	HOPS		TON					
87	PEPPERMINT		LB					
88	SPEARMINT		LB					
89	SUGAR BEETS	3,300	TON	18.00	59,400	24.84	443.52	1,463,616
90	SOYBEANS		BU					
91	OTHER MISC. FIELD CROPS		TON				424.88	1,583,216
92	TOTAL MISC. FIELD CROPS	3,750						

CROP PRODUCTION

ITEM	CROPS HARVESTED IN IRRIGATION ROTATION	ACRES	UNIT	--- YIELD --- PER ACRE	TOTAL	PER UNIT	--- VALUE OF CROPS --- PER ACRE	TOTAL
	VEGETABLES		CWT					
101	ASPARAGUS		TON					
102	BEANS (PROCESSING)		CWT					
103	BEANS (FRESH MARKET)		CWT					
104	BROCCOLI		CWT					
105	CABBAGE		CWT					
106	CARROTS		CWT					
107	CAULIFLOWER		TON					
108	CELERY		CWT					
109	CORN, SWEET (PROCESSING)		CWT					
110	CORN, SWEET (FRESH MARKET)		CWT					
111	CUCUMBERS		CWT					
112	GREENS (KALE, ETC.)		CWT					
113	LETTUCE		CWT					
114	MELONS - CANTALOUPE, ETC.		CWT					
115	HONEY BALL, HONEYDEW, ETC.		CWT					
116	WATERMELON		CWT					
117	ONIONS, DRY		TON					
118	ONIONS, GREEN		CWT					
119	PEAS, GREEN (PROCESSING)		CWT					
120	PEAS, GREEN (FRESH MARKET)		CWT					
121	PEPPERS (ALL KINDS)		CWT					
122	POTATOES, EARLY		CWT					
123	POTATOES, LATE		TON					
124	SQUASH		CWT					
125	TOMATOES (CANNING)		CWT					
126	TOMATOES (FRESH MARKET)							
127	OTHER VEGETABLES		M					
128	TOTAL VEGETABLES							
137	TOTAL NURSERY							
	SEEDS		CWT					
141	ALFALFA		CWT					
142	CLOVER (ALL KINDS)		CWT					
143	CORN		CWT					
144	GRASS (ALL KINDS)		CWT					
145	LETTUCE		CWT					
146	ONION		CWT					
147	PEA		CWT					
148	POTATO (ALL KINDS)		CWT					
149	SUGAR BEET							
150	OTHER SEED							
151	TOTAL SEEDS							
	FRUITS		TON					
161	APPLES		TON					
162	APRICOTS		CWT					
163	BERRIES (ALL KINDS)		TON					
164	CHERRIES		CWT					
165	CITRUS- GRAPEFRUIT		CWT					
166	LEMONS AND LIMES		TON					
167	ORANGES AND TANGERINES		TON					
168	DATES		TON					
169	GRAPES, TABLE		TON					
170	GRAPES, OTHER		TON					
171	OLIVES		TON					
172	PEACHES		TON					
173	PEARS		TON					
174	PRUNES AND PLUMS							
175	OTHER FRUITS							
176	TOTAL FRUITS							
	NUTS		TON					
181	ALMONDS		CWT					
182	PECANS		TON					
183	WALNUTS		TON					
184	OTHER NUTS							
185	TOTAL NUTS							
191	FAMILY GARDENS AND ORCHARDS		VAL					3,669,926
192	TOTAL ALL CROPS	12,750						
193	LESS MULTIPLE CROPPED						288.30	3,675,836
194	TOTAL HARVESTED CROPLAND AND PASTURE	12,750						

CROP PRODUCTION REPORT 1984

PROJECT AND SUBDIVISION P-SMBP, CROW CREEK PUMP UNIT
STATE MONTANA
TYPE OF SERVICE FULL,TEMPORARY

REGION UM

ACREAGE SUMMARY

		CLASS 1-4	CLASS 6	TOTAL
	LANDS IN IRRIGATION ROTATION (ACRES)			
11	HARVESTED CROPLAND AND PASTURE (EQ. LINE 194)	4,233	730	4,963
12	CROPLAND NOT HARVESTED AND SOIL BUILDING			
13	ACRES IRRIGATED (LINES 11 AND 12)	4,233	730	4,963
14	DRY CROPPED, FALLOW, OR IDLE	718		718
15	TOTAL AREA IN IRRIGATION ROTATION (LINES 13 AND 14)	4,951	730	5,681
	LANDS NOT IN IRRIGATION ROTATION (ACRES)			
16	DRY CROPPED, IDLE, FALLOW OR GRAZED	13		13
17	FARMSTEADS, ROADS, DITCHES, DRAINS	54		54
18	TOTAL AREA NOT IN IRRIGATION ROTATION (LINES 16 AND 17)	67		67
19	URBAN AND SUBURBAN LANDS			
20	TOTAL IRRIGABLE AREA FOR SERVICE (LINES 15 AND 18 AND 19)	5,018	730	5,748
21	TOTAL IRRIGABLE AREA NOT FOR SERVICE			
22	TOTAL IRRIGABLE AREA (LINES 20 AND 21)			5,748
23	CLASS 6 - TEMPORARILY IRRIGATED			1,229

CROP VALUE SUMMARY

31	GROSS CROP VALUE (EQ LINE 194)		1,208,960
	ADDITIONAL REVENUE-		
33	FEDERAL ASCS PAYMENTS	TOTAL $	
34	SUGAR PROGRAMS	TOTAL $	
35	TOTAL ADDITIONAL REVENUE (LINES 33 AND 34)		
36	TOTAL VALUE (LINES 31 AND 35)		1,208,960
37	TOTAL IRRIGATED ACREAGE (EQ LINE 13)		4,963
38	AVERAGE VALUE PER IRRIGATED ACRE (LINES 36 / 37)		243.59

NUMBER OF FARMS AND POPULATION

		NO OF FARMS OPER. UNITS	IRRG. ACRES FOR SERVICE	POPULATION
41	FULL TIME FARMS	24	5,748	66
42	PART TIME FARMS			
43	URBAN AND SUBURBAN LANDS (ACRES EQ LINE 19)			
44	TOTAL (ACRES FROM LINE 20)	24	5,748	66

CROP PRODUCTION

ITEM	CROPS HARVESTED IN IRRIGATION ROTATION	ACRES	UNIT	YIELD PER ACRE	YIELD TOTAL	VALUE OF CROPS PER UNIT	VALUE OF CROPS PER ACRE	VALUE OF CROPS TOTAL
	CEREALS							
51	BARLEY	1,317	BU	78.50	103,400	2.10	171.30	225,599
52	CORN		BU					
53	OATS		BU					
54	RICE		CWT					
56	SORGHUMS (SORGO, KAFFIR, ETC.)		BU					
57	WHEAT	2,746	BU	69.66	191,286	3.50	243.61	668,501
58	OTHER CEREALS		CWT					
59	TOTAL CEREALS	4,063					220.31	895,100
	FORAGE							
61	ALFALFA HAY	900	TON	4.00	3,600	75.00	300.00	270,000
62	OTHER HAY		TON					
63	IRRIGATED PASTURE		AUM					
65	SILAGE OR ENSILAGE		TON					
66	CROP RESIDUE- BEET TOPS		TON					
67	STUBBLE, STALKS, ETC.		AUM					
68	STRAW (ALL KINDS)		TON		1,754	25.00		43,850
70	OTHER FORAGE		TON					
71	TOTAL FORAGE	900					348.72	313,850
	MISC. FIELD CROP							
81	BEANS, DRY AND EDIBLE		CWT					
82	COTTON, LINT (UPLAND)		BALE					
83	COTTON, SEED (UPLAND)		TON					
84	COTTON, LINT (AM.PIMA)		BALE					
85	COTTON, SEED (AM.PIMA)		TON					
86	HOPS		TON					
87	PEPPERMINT		LB					
88	SPEARMINT		LB					
89	SUGAR BEETS		TON					
90	SOYBEANS		BU					
91	OTHER MISC. FIELD CROPS		TON					
92	TOTAL MISC. FIELD CROPS							

CROP PRODUCTION

ITEM	CROPS HARVESTED IN IRRIGATION ROTATION	ACRES	UNIT	YIELD PER ACRE	YIELD TOTAL	VALUE OF CROPS PER UNIT	VALUE OF CROPS PER ACRE	VALUE OF CROPS TOTAL
	VEGETABLES							
101	ASPARAGUS		CWT					
102	BEANS (PROCESSING)		TON					
103	BEANS (FRESH MARKET)		CWT					
104	BROCCOLI		CWT					
105	CABBAGE		CWT					
106	CARROTS		CWT					
107	CAULIFLOWER		CWT					
108	CELERY		CWT					
109	CORN, SWEET (PROCESSING)		TON					
110	CORN, SWEET (FRESH MARKET)		CWT					
111	CUCUMBERS		CWT					
112	GREENS (KALE, ETC.)		CWT					
113	LETTUCE		CWT					
114	MELONS - CANTALOUPE, ETC.		CWT					
115	HONEY BALL, HONEYDEW, ETC.		CWT					
116	WATERMELON		CWT					
117	ONIONS, DRY		CWT					
118	ONIONS, GREEN		CWT					
119	PEAS, GREEN (PROCESSING)		TON					
120	PEAS, GREEN (FRESH MARKET)		CWT					
121	PEPPERS (ALL KINDS)		CWT					
122	POTATOES, EARLY		CWT					
123	POTATOES, LATE		CWT					
124	SQUASH		CWT					
125	TOMATOES (CANNING)		TON					
126	TOMATOES (FRESH MARKET)		CWT					
127	OTHER VEGETABLES		CWT					
128	TOTAL VEGETABLES							
137	TOTAL NURSERY		M					
	SEEDS							
141	ALFALFA		CWT					
142	CLOVER (ALL KINDS)		CWT					
143	CORN		CWT					
144	GRASS (ALL KINDS)		CWT					
145	LETTUCE		CWT					
146	ONION		CWT					
147	PEA		CWT					
148	POTATO (ALL KINDS)		CWT					
149	SUGAR BEET		CWT					
150	OTHER SEED		CWT					
151	TOTAL SEEDS							
	FRUITS							
161	APPLES		TON					
162	APRICOTS		TON					
163	BERRIES (ALL KINDS)		CWT					
164	CHERRIES		TON					
165	CITRUS- GRAPEFRUIT		CWT					
166	LEMONS AND LIMES		CWT					
167	ORANGES AND TANGERINES		CWT					
168	DATES		TON					
169	GRAPES, TABLE		TON					
170	GRAPES, OTHER		TON					
171	OLIVES		TON					
172	PEACHES		TON					
173	PEARS		TON					
174	PRUNES AND PLUMS		TON					
175	OTHER FRUITS		TON					
176	TOTAL FRUITS							
	NUTS							
181	ALMONDS		TON					
182	PECANS		CWT					
183	WALNUTS		TON					
184	OTHER NUTS		TON					
185	TOTAL NUTS							
191	FAMILY GARDENS AND ORCHARDS		VAL					
192	TOTAL ALL CROPS	4,963						1,208,960
193	LESS MULTIPLE CROPPED							
194	TOTAL HARVESTED CROPLAND AND PASTURE	4,963					243.59	1,208,960

CROP PRODUCTION REPORT 1984

REGION UM

PROJECT AND SUBDIVISION: P-SMBP, DICKINSON UNIT
STATE: NORTH DAKOTA
TYPE OF SERVICE: FULL

ACREAGE SUMMARY

		CLASS 1-4	CLASS 5	TOTAL
	LANDS IN IRRIGATION ROTATION (ACRES)	343		343
11	HARVESTED CROPLAND AND PASTURE (EQ LINE 104)	343		343
12	CROPLAND NOT HARVESTED AND SOIL BUILDERS	2		2
13	ACRES IRRIGATED (LINES 11 AND 12)	346		346
14	DRY CROPPED, FALLOW, OR IDLE			
15	TOTAL AREA IN IRRIGATION ROTATION (LINES 13 AND 14)			
	LANDS NOT IN IRRIGATION ROTATION (ACRES)	36		36
16	DRY CROPPED, IDLE, FALLOW OR GRAZED	20		20
17	FARMSTEADS, ROADS, DITCHES, DRAINS	56		56
18	TOTAL AREA NOT IN IRRIGATION ROTATION (LINES 16 AND 17)	400		400
19	URBAN AND SUBURBAN LANDS			
20	TOTAL IRRIGABLE AREA FOR SERVICE (LINES 18 AND 19 AND 18)			400
21	TOTAL IRRIGABLE AREA NOT FOR SERVICE			
22	TOTAL IRRIGABLE AREA (LINES 20 AND 21)			

23 CLASS 6 - TEMPORARILY IRRIGATED

CROP VALUE SUMMARY

31	GROSS CROP VALUE (EQ LINE 104)		27,263
	ADDITIONAL REVENUE-		
33	FEDERAL ASCS PAYMENTS	TOTAL 0	
34	SUGAR PROGRAMS	TOTAL 0	
35	TOTAL ADDITIONAL REVENUE (LINES 33 AND 34)		27,263
36	TOTAL VALUE (LINES 31 AND 35)		343
37	TOTAL IRRIGATED ACREAGE (EQ LINE 13)		
38	AVERAGE VALUE PER IRRIGATED ACRE (LINES 36 / 37)		79.48

NUMBER OF FARMS AND POPULATION

		NO OF FARMS OPER. UNITS	IRRG. ACRES FOR SERVICE	POPULATION
41	FULL TIME FARMS	2	280	9
42	PART TIME FARMS	4	120	16
43	URBAN AND SUBURBAN LANDS (ACRES EQ LINE 19)	6	400	25
44	TOTAL (ACRES FROM LINE 20)			

CROP PRODUCTION

ITEM	CROPS HARVESTED IN IRRIGATION ROTATION	ACRES	UNIT	YIELD PER ACRE	YIELD TOTAL	VALUE OF CROPS PER UNIT	VALUE OF CROPS PER ACRE	VALUE OF CROPS TOTAL
	CEREALS							
51	BARLEY		BU					
52	CORN		BU					
53	OATS		CWT					
54	RICE		BU					
56	SORGHUMS (SORGO, KAFFIR, ETC.)		BU					
57	WHEAT		CWT					
58	OTHER CEREALS							
59	TOTAL CEREALS							
	FORAGE							
61	ALFALFA HAY	105	TON	3.97	417	44.00	174.74	18,348
62	OTHER HAY	98	TON	1.30	127	29.00	37.68	3,683
63	IRRIGATED PASTURE	140	AUM	3.11	436	12.00	37.37	5,232
65	SILAGE OR ENSILAGE		TON					
66	CROP RESIDUE- BEET TOPS		TON					
67	STUBBLE, STALKS, ETC.		AUM					
68	STRAW (ALL KINDS)		TON					
69	OTHER FORAGE	343	TON				79.48	27,263
71	TOTAL FORAGE							
	MISC. FIELD CROP							
81	BEANS, DRY AND EDIBLE		CWT					
82	COTTON, LINT (UPLAND)		BALE					
83	COTTON, SEED (UPLAND)		TON					
84	COTTON, LINT (AM.PIMA)		BALE					
85	COTTON, SEED (AM.PIMA)		TON					
86	HOPS		TON					
87	PEPPERMINT		LB					
88	SPEARMINT		LB					
89	SUGAR BEETS		TON					
90	SOYBEANS		BU					
91	OTHER MISC. FIELD CROPS		TON					
92	TOTAL MISC. FIELD CROPS							

CROP PRODUCTION

ITEM	CROPS HARVESTED IN IRRIGATION ROTATION	ACRES	YIELD UNIT	YIELD PER ACRE	YIELD TOTAL	VALUE OF CROPS PER UNIT	VALUE OF CROPS PER ACRE	VALUE OF CROPS TOTAL
	VEGETABLES							
101	ASPARAGUS		CWT					
102	BEANS (PROCESSING)		TON					
103	BEANS (FRESH MARKET)		CWT					
104	BROCCOLI		CWT					
105	CABBAGE		CWT					
106	CARROTS		CWT					
107	CAULIFLOWER		CWT					
108	CELERY		TON					
109	CORN, SWEET (PROCESSING)		CWT					
110	CORN, SWEET (FRESH MARKET)		CWT					
111	CUCUMBERS		CWT					
112	GREENS (KALE, ETC.)		CWT					
113	LETTUCE		CWT					
114	MELONS - CANTALOUPE, ETC.		CWT					
115	HONEY BALL, HONEYDEW, ETC.		CWT					
116	WATERMELON		CWT					
117	ONIONS, DRY		CWT					
118	ONIONS, GREEN		TON					
119	PEAS, GREEN (PROCESSING)		CWT					
120	PEAS, GREEN (FRESH MARKET)		CWT					
121	PEPPERS (ALL KINDS)		CWT					
122	POTATOES, EARLY		CWT					
123	POTATOES, LATE		CWT					
124	SQUASH		TON					
125	TOMATOES (CANNING)		CWT					
126	TOMATOES (FRESH MARKET)		CWT					
127	OTHER VEGETABLES							
129	TOTAL VEGETABLES							
137	TOTAL NURSERY		0					
	SEEDS							
141	ALFALFA		CWT					
142	CLOVER (ALL KINDS)		CWT					
143	CORN		CWT					
144	GRASS (ALL KINDS)		CWT					
145	LETTUCE		CWT					
146	ONION		CWT					
147	PEA		CWT					
148	POTATO (ALL KINDS)		CWT					
149	SUGAR BEET		CWT					
150	OTHER SEED							
151	TOTAL SEEDS							
	FRUITS							
161	APPLES		TON					
162	APRICOTS		TON					
163	BERRIES (ALL KINDS)		CWT					
164	CHERRIES		TON					
165	CITRUS- GRAPEFRUIT		CWT					
166	LEMONS AND LIMES		CWT					
167	ORANGES AND TANGERINES		TON					
168	DATES		TON					
169	GRAPES, TABLE		TON					
170	GRAPES, OTHER		TON					
171	OLIVES		TON					
172	PEACHES		TON					
173	PEARS		TON					
174	PRUNES AND PLUMS		TON					
175	OTHER FRUITS							
176	TOTAL FRUITS							
	NUTS							
181	ALMONDS		TON					
182	PECANS		CWT					
183	WALNUTS		TON					
184	OTHER NUTS		TON					
185	TOTAL NUTS							
191	FAMILY GARDENS AND ORCHARDS		VAL					*27,263
192	TOTAL ALL CROPS	343						
193	LESS MULTIPLE CROPPED						79.48	27,263
194	TOTAL HARVESTED CROPLAND AND PASTURE	343						

CROP PRODUCTION REPORT 1984

PROJECT AND SUBDIVISION: P-SMBP, EAST BENCH UNIT
STATE: MONTANA
TYPE OF SERVICE: FULL,SUPPLEMENTAL

REGION UM

ACREAGE SUMMARY

		CLASS 1-4	CLASS 5	TOTAL
	LANDS IN IRRIGATION ROTATION (ACRES)			
11	HARVESTED CROPLAND AND PASTURE (EQ LINE 194)	46,300		46,300
12	CROPLAND NOT HARVESTED AND SOIL BUILDING			
13	ACRES IRRIGATED (LINES 11 AND 12)	46,300		46,300
14	DRY CROPPED, FALLOW, OR IDLE	205		205
15	TOTAL AREA IN IRRIGATION ROTATION (LINES 13 AND 14)	46,505		46,505
	LANDS NOT IN IRRIGATION ROTATION (ACRES)			
16	DRY CROPPED, IDLE, FALLOW OR GRAZED			
17	FARMSTEADS, ROADS, DITCHES, DRAINS	2,500		2,500
18	TOTAL AREA NOT IN IRRIGATION ROTATION (LINES 16 AND 17)	2,500		2,500
19	URBAN AND SUBURBAN LANDS	799		799
20	TOTAL IRRIGABLE AREA FOR SERVICE (LINES 15 AND 18 AND 19)	49,804		49,804
21	TOTAL IRRIGABLE AREA NOT FOR SERVICE			
22	TOTAL IRRIGABLE AREA (LINES 20 AND 21)			49,804

23 CLASS 6 - TEMPORARILY IRRIGATED

CROP VALUE SUMMARY

31	GROSS CROP VALUE (EQ LINE 194)		9,961,079
	ADDITIONAL REVENUE-		
33	FEDERAL ASCS PAYMENTS	TOTAL $	
34	SUGAR PROGRAMS	TOTAL $	
35	TOTAL ADDITIONAL REVENUE (LINES 33 AND 34)		
36	TOTAL VALUE (LINES 31 AND 35)		9,961,079
37	TOTAL IRRIGATED ACREAGE (EQ LINE 13)		46,300
38	AVERAGE VALUE PER IRRIGATED ACRE (LINES 36 / 37)		215.14

NUMBER OF FARMS AND POPULATION

		NO OF FARMS OPER. UNITS	IRRG. ACRES FOR SERVICE	POPULATION
41	FULL TIME FARMS	137	46,035	475
42	PART TIME FARMS	13	970	51
43	URBAN AND SUBURBAN LANDS (ACRES EQ LINE 19)		799	492
44	TOTAL (ACRES FROM LINE 20)	150	49,804	1,018

CROP PRODUCTION

ITEM	CROPS HARVESTED IN IRRIGATION ROTATION	ACRES	UNIT	--- YIELD --- PER ACRE	TOTAL	PER UNIT	--- VALUE OF CROPS --- PER ACRE	TOTAL
	CEREALS							
51	BARLEY	6,634	BU	63.63	546,437	2.46	206.73	1,344,235
52	CORN		BU					
53	OATS	526	BU	84.03	44,199	1.79	150.41	79,117
54	RICE		CWT					
56	SORGHUMS (SORGO, KAFFIN, ETC.)		BU					
57	WHEAT	6,660	BU	79.57	531,518	3.58	284.66	1,902,636
58	OTHER CEREALS		CWT					
59	TOTAL CEREALS	13,740					242.08	3,326,187
	FORAGE							
61	ALFALFA HAY	18,064	TON	3.90	70,577	70.00	273.10	4,940,390
62	OTHER HAY	3,107	TON	4.00	12,428	68.00	272.00	845,104
63	IRRIGATED PASTURE	11,037	AUM	2.92	32,240	12.00	35.06	386,880
65	SILAGE OR ENSILAGE		TON					
66	CROP RESIDUE- BEET TOPS		TON					
67	STUBBLE, STALKS, ETC.		AUM					
68	STRAW (ALL KINDS)		TON		5,496	25.00		137,400
70	OTHER FORAGE		TON					
71	TOTAL FORAGE	32,228					195.79	6,309,774
	MISC. FIELD CROP							
81	BEANS, DRY AND EDIBLE		CWT					
82	COTTON, LINT (UPLAND)		BALE					
83	COTTON, SEED (UPLAND)		TON					
84	COTTON, LINT (AM.PIMA)		BALE					
85	COTTON, SEED (AM.PIMA)		TON					
86	HOPS		TON					
87	PEPPERMINT		LB					
88	SPEARMINT		LB					
89	SUGAR BEETS		TON					
90	SOYBEANS		BU					
91	OTHER MISC. FIELD CROPS		TON					
92	TOTAL MISC. FIELD CROPS							

CROP PRODUCTION

ITEM	CROPS HARVESTED IN IRRIGATION ROTATION	ACRES	UNIT	--- YIELD --- PER ACRE	TOTAL	PER UNIT	--- VALUE OF CROPS --- PER ACRE	TOTAL
	VEGETABLES							
101	ASPARAGUS		CWT					
102	BEANS (PROCESSING)		TON					
103	BEANS (FRESH MARKET)		CWT					
104	BROCCOLI		CWT					
106	CABBAGE		CWT					
107	CARROTS		CWT					
108	CAULIFLOWER		CWT					
109	CORN, SWEET (PROCESSING)		TON					
110	CORN, SWEET (FRESH MARKET)		CWT					
111	CUCUMBERS		CWT					
112	GREENS (KALE, ETC.)		CWT					
113	LETTUCE		CWT					
114	MELONS - CANTALOUPE, ETC.		CWT					
115	HONEY BALL, HONEYDEW, ETC.		CWT					
116	WATERMELON		CWT					
117	ONIONS, DRY		CWT					
118	ONIONS, GREEN		CWT					
119	PEAS, GREEN (PROCESSING)		TON					
120	PEAS, GREEN (FRESH MARKET)		CWT					
121	PEPPERS (ALL KINDS)		CWT					
122	POTATOES, EARLY		CWT					
123	POTATOES, LATE	35	CWT	267.00	9,995	6.00	1,542.00	53,970
124	SQUASH		CWT					
125	TOMATOES (CANNING)		TON					
126	TOMATOES (FRESH MARKET)		CWT					
127	OTHER VEGETABLES		CWT					
128	TOTAL VEGETABLES	35					1,542.00	53,970
137	TOTAL NURSERY		M					
	SEEDS							
141	ALFALFA		CWT					
142	CLOVER (ALL KINDS)		CWT					
143	CORN		CWT					
144	GRASS (ALL KINDS)		CWT					
145	LETTUCE		CWT					
146	ONION		CWT					
147	PEA		CWT					
148	POTATO (ALL KINDS)	297	CWT	228.24	67,787	4.00	912.96	271,148
149	SUGAR BEET		CWT					
150	OTHER SEED		CWT					
151	TOTAL SEEDS	297					912.96	271,148
	FRUITS							
161	APPLES		TON					
162	APRICOTS		TON					
163	BERRIES (ALL KINDS)		CWT					
164	CHERRIES		TON					
165	CITRUS- GRAPEFRUIT		CWT					
166	LEMONS AND LIMES		CWT					
167	ORANGES AND TANGERINES		CWT					
168	DATES		TON					
169	GRAPES, TABLE		TON					
170	GRAPES, OTHER		TON					
171	OLIVES		TON					
172	PEACHES		TON					
173	PEARS		TON					
174	PRUNES AND PLUMS		TON					
175	OTHER FRUITS		TON					
176	TOTAL FRUITS							
	NUTS							
181	ALMONDS		TON					
182	PECANS		CWT					
183	WALNUTS		TON					
184	OTHER NUTS		TON					
185	TOTAL NUTS							
191	FAMILY GARDENS AND ORCHARDS		VAL					
192	TOTAL ALL CROPS	46,300						9,961,079
193	LESS MULTIPLE CROPPED							
194	TOTAL HARVESTED CROPLAND AND PASTURE	46,300					215.14	9,961,079

pages tightly bound

best copy available

CROP PRODUCTION REPORT 1984

REGION UM

PROJECT AND SUBDIVISION: P-SMBP, FORT CLARK UNIT
STATE: NORTH DAKOTA
TYPE OF SERVICE: FULL

ACREAGE SUMMARY

		CLASS 1-4	CLASS 5	TOTAL
	LANDS IN IRRIGATION ROTATION (ACRES)	474		474
11	HARVESTED CROPLAND AND PASTURE (EQ LINE 194)	60		60
12	CROPLAND NOT HARVESTED AND SOIL BUILDING	534		534
13	ACRES IRRIGATED (LINES 11 AND 12)	534		534
14	DRY CROPPED, FALLOW, OR IDLE			
15	TOTAL AREA IN IRRIGATION ROTATION (LINES 13 AND 14)			
	LANDS NOT IN IRRIGATION ROTATION (ACRES)	927	130	1,057
16	DRY CROPPED, IDLE, FALLOW OR GRAZED	100		100
17	FARMSTEADS, ROADS, DITCHES, DRAINS	1,027	130	1,157
18	TOTAL AREA NOT IN IRRIGATION ROTATION (LINES 16 AND 17)	238		238
19	URBAN AND SUBURBAN LANDS	1,799	130	1,929
20	TOTAL IRRIGABLE AREA FOR SERVICE (LINES 15 AND 18 AND 19)			1,929
21	TOTAL IRRIGABLE AREA NOT FOR SERVICE			
22	TOTAL IRRIGABLE AREA (LINES 20 AND 21)			
23	CLASS 6 - TEMPORARILY IRRIGATED			

CROP VALUE SUMMARY

31	GROSS CROP VALUE (EQ LINE 194)		48,821
	ADDITIONAL REVENUE-		
33	FEDERAL ASCS PAYMENTS	TOTAL $	
34	SUGAR PROGRAMS	TOTAL $	
35	TOTAL ADDITIONAL REVENUE (LINES 33 AND 34)		48,821
36	TOTAL VALUE (LINES 31 AND 35)		634
37	TOTAL IRRIGATED ACREAGE (EQ LINE 13)		91.43
38	AVERAGE VALUE PER IRRIGATED ACRE (LINES 36 / 37)		

NUMBER OF FARMS AND POPULATION

		NO OF FARMS OPER. UNITS	IRRD. ACRES FOR SERVICE	POPULATION
41	FULL TIME FARMS	16	1,691	73
42	PART TIME FARMS		238	
43	URBAN AND SUBURBAN LANDS (ACRES EQ LINE 19)	16	1,929	73
44	TOTAL (ACRES FROM LINE 20)			

CROP PRODUCTION

ITEM	CROPS HARVESTED IN IRRIGATION ROTATION	ACRES	UNIT	PER ACRE	--- YIELD --- TOTAL	PER UNIT	--- VALUE OF CROPS --- PER ACRE	TOTAL
	CEREALS							
51	BARLEY	157	BU	26.40	4,145	2.50	66.01	10,363
52	CORN	6	BU	13.33	80	1.25	16.67	100
53	OATS		CWT					
54	RICE		BU					
56	SORGHUMS (SORGO, KAFFIR, ETC.)	32	BU	12.00	384	3.38	39.13	1,252
57	WHEAT	15	CWT	8.00	120	6.85	46.90	702
58	OTHER CEREALS	210					59.13	12,417
59	TOTAL CEREALS							
	FORAGE							
61	ALFALFA HAY	123	TON	3.00	369	44.00	132.00	16,236
62	OTHER HAY	5	TON	2.00	10	29.00	58.00	290
63	IRRIGATED PASTURE	5	AUM	2.80	14	12.00	33.60	168
64	SILAGE OR ENSILAGE	131	TON	8.20	1,074	17.50	143.47	18,795
65	CROP RESIDUE- BEET TOPS		TON		39	10.00		390
66	STUBBLE, STALKS, ETC.		AUM		21	25.00		525
67	STRAW (ALL KINDS)		TON					
68	OTHER FORAGE		TON				137.89	36,404
70	TOTAL FORAGE	264						
71	MISC. FIELD CROP							
81	BEANS, DRY AND EDIBLE		CWT					
82	COTTON, LINT (UPLAND)		BALE					
83	COTTON, SEED (UPLAND)		TON					
84	COTTON, LINT (AM.PIMA)		BALE					
85	COTTON, SEED (AM.PIMA)		TON					
86	HOPS		TON					
87	PEPPERMINT		LB					
88	SPEARMINT		LB					
89	SUGAR BEETS		TON					
90	SOYBEANS		BU					
91	OTHER MISC. FIELD CROPS		TON					
92	TOTAL MISC. FIELD CROPS							

CROP PRODUCTION

ITEM	CROPS HARVESTED IN IRRIGATION ROTATION	ACRES	UNIT	--- YIELD --- PER ACRE	TOTAL	PER UNIT	--- VALUE OF CROPS --- PER ACRE	TOTAL
	VEGETABLES							
101	ASPARAGUS		CWT					
102	BEANS (PROCESSING)		TON					
103	BEANS (FRESH MARKET)		CWT					
104	BROCCOLI		CWT					
105	CABBAGE		CWT					
106	CARROTS		CWT					
107	CAULIFLOWER		CWT					
108	CELERY		TON					
109	CORN, SWEET (PROCESSING)		CWT					
110	CORN, SWEET (FRESH MARKET)		CWT					
111	CUCUMBERS		CWT					
112	GREENS (KALE, ETC.)		CWT					
113	LETTUCE		CWT					
114	MELONS - CANTALOUPE, ETC.		CWT					
115	HONEY BALL, HONEYDEW, ETC.		CWT					
116	WATERMELON		CWT					
117	ONIONS, DRY		CWT					
118	ONIONS, GREEN		TON					
119	PEAS, GREEN (PROCESSING)		CWT					
120	PEAS, GREEN (FRESH MARKET)		CWT					
121	PEPPERS (ALL KINDS)		CWT					
122	POTATOES, EARLY		CWT					
123	POTATOES, LATE		CWT					
124	SQUASH		TON					
125	TOMATOES (CANNING)		CWT					
126	TOMATOES (FRESH MARKET)		CWT					
127	OTHER VEGETABLES							
128	TOTAL VEGETABLES		M					
137	TOTAL NURSERY							
	SEEDS							
141	ALFALFA		CWT					
142	CLOVER (ALL KINDS)		CWT					
143	CORN		CWT					
144	GRASS (ALL KINDS)		CWT					
145	LETTUCE		CWT					
146	ONION		CWT					
147	PEA		CWT					
148	POTATO (ALL KINDS)		CWT					
149	SUGAR BEET							
150	OTHER SEED							
151	TOTAL SEEDS							
	FRUITS							
161	APPLES		TON					
162	APRICOTS		CWT					
163	BERRIES (ALL KINDS)		TON					
164	CHERRIES		CWT					
165	CITRUS- GRAPEFRUIT		CWT					
166	LEMONS AND LIMES		TON					
167	ORANGES AND TANGERINES		TON					
168	DATES		TON					
169	GRAPES, TABLE		TON					
170	GRAPES, OTHER		TON					
171	OLIVES		TON					
172	PEACHES		TON					
173	PEARS		TON					
174	PRUNES AND PLUMS							
175	OTHER FRUITS							
176	TOTAL FRUITS							
	NUTS							
181	ALMONDS		TON					
182	PECANS		CWT					
183	WALNUTS		TON					
184	OTHER NUTS		TON					
186	TOTAL NUTS							
191	FAMILY GARDENS AND ORCHARDS		VAL					48,821
192	TOTAL ALL CROPS	474						
193	LESS MULTIPLE CROPPED						103.00	48,821
194	TOTAL HARVESTED CROPLAND AND PASTURE	474						

CROP PRODUCTION REPORT 1984

PROJECT AND SUBDIVISION: P-SMBP, HANOVER-BLUFF UNIT
STATE: WYOMING
TYPE OF SERVICE: FULL

REGION UN

ACREAGE SUMMARY

		CLASS 1-4	CLASS 5	TOTAL
	LANDS IN IRRIGATION ROTATION (ACRES)			
11	HARVESTED CROPLAND AND PASTURE (EQ LINE 194)	6,575		6,575
12	CROPLAND NOT HARVESTED AND SOIL BUILDING			
13	ACRES IRRIGATED (LINES 11 AND 12)	6,575		6,575
14	DRY CROPPED, FALLOW, OR IDLE	120		120
15	TOTAL AREA IN IRRIGATION ROTATION (LINES 13 AND 14)	6,695		6,695
	LANDS NOT IN IRRIGATION ROTATION (ACRES)			
16	DRY CROPPED, IDLE, FALLOW OR GRAZED	373		373
17	FARMSTEADS, ROADS, DITCHES, DRAINS	373		373
18	TOTAL AREA NOT IN IRRIGATION ROTATION (LINES 16 AND 17)	746		746
19	URBAN AND SUBURBAN LANDS			
20	TOTAL IRRIGABLE AREA FOR SERVICE (LINES 15 AND 18 AND 19)	7,441		7,441
21	TOTAL IRRIGABLE AREA NOT FOR SERVICE			
22	TOTAL IRRIGABLE AREA (LINES 20 AND 21)			7,441
23	CLASS 6 - TEMPORARILY IRRIGATED			

CROP VALUE SUMMARY

31	GROSS CROP VALUE (EQ LINE 194)		2,070,953
	ADDITIONAL REVENUE-		
33	FEDERAL ASCS PAYMENTS	TOTAL $	
34	SUGAR PROGRAMS	TOTAL $ 351,141	
35	TOTAL ADDITIONAL REVENUE (LINES 33 AND 34)		351,141
36	TOTAL VALUE (LINES 31 AND 35)		2,422,094
37	TOTAL IRRIGATED ACREAGE (EQ LINE 13)		6,575
38	AVERAGE VALUE PER IRRIGATED ACRE (LINES 36 / 37)		368.38

NUMBER OF FARMS AND POPULATION

		NO OF FARMS OPER. UNITS	IRRG. ACRES FOR SERVICE	POPULATION
41	FULL TIME FARMS	32	7,391	110
42	PART TIME FARMS	1	50	3
43	URBAN AND SUBURBAN LANDS (ACRES EQ LINE 19)			
44	TOTAL (ACRES FROM LINE 20)	33	7,441	113

CROP PRODUCTION

ITEM	CROPS HARVESTED IN IRRIGATION ROTATION	ACRES	UNIT	--- YIELD --- PER ACRE	TOTAL	PER UNIT	--- VALUE OF CROPS --- PER ACRE	TOTAL
	CEREALS							
61	BARLEY	2,734	BU	87.33	238,765	1.96	171.17	467,879
62	CORN	226	BU	116.42	26,310	3.30	384.17	86,823
63	OATS	108	BU	60.48	6,533	2.20	133.06	14,373
64	RICE		CWT					
66	SORGHUMS (SORGO, KAFFIR, ETC.)		BU					
67	WHEAT		BU					
68	OTHER CEREALS		CWT					
69	TOTAL CEREALS	3,068					185.52	569,175
	FORAGE							
61	ALFALFA HAY	1,364	TON	7.74	5,108	65.00	243.42	332,020
62	OTHER HAY		TON					
63	IRRIGATED PASTURE	38	AUM	3.42	130	12.00	41.05	1,560
66	SILAGE OR ENSILAGE	66	TON	21.23	1,401	22.00	467.00	30,822
66	CROP RESIDUE- BEET TOPS		TON		5,959	10.00		59,590
67	STUBBLE, STALKS, ETC.		AUM		56	10.00		560
68	STRAW (ALL KINDS)		TON		1,137	25.00		28,425
70	OTHER FORAGE		TON					
71	TOTAL FORAGE	1,468					308.67	452,977
	MISC. FIELD CROP							
61	BEANS, DRY AND EDIBLE		CWT					
62	COTTON, LINT (UPLAND)		BALE					
63	COTTON, SEED (UPLAND)		TON					
64	COTTON, LINT (AM.PIMA)		BALE					
65	COTTON, SEED (AM.PIMA)		TON					
66	HOPS		TON					
67	PEPPERMINT		LB					
68	SPEARMINT		LB					
69	SUGAR BEETS	2,039	TON	20.88	42,565	24.64	514.37	1,048,801
90	SOYBEANS		BU					
91	OTHER MISC. FIELD CROPS		TON					
92	TOTAL MISC. FIELD CROPS	2,039					514.37	1,048,801

CROP PRODUCTION

ITEM	CROPS HARVESTED IN IRRIGATION ROTATION	ACRES	UNIT	--- YIELD --- PER ACRE	TOTAL	PER UNIT	--- VALUE OF CROPS --- PER ACRE	TOTAL
	VEGETABLES							
101	ASPARAGUS		CWT					
102	BEANS (PROCESSING)		TON					
103	BEANS (FRESH MARKET)		CWT					
104	BROCCOLI		CWT					
105	CABBAGE		CWT					
106	CARROTS		CWT					
107	CAULIFLOWER		CWT					
108	CELERY		CWT					
109	CORN, SWEET (PROCESSING)		TON					
110	CORN, SWEET (FRESH MARKET)		CWT					
111	CUCUMBERS		CWT					
112	GREENS (KALE, ETC.)		CWT					
113	LETTUCE		CWT					
114	MELONS - CANTALOUPE, ETC		CWT					
115	HONEY BALL, HONEYDEW, ETC.		CWT					
116	WATERMELON		CWT					
117	ONIONS, DRY		CWT					
118	ONIONS, GREEN		CWT					
119	PEAS, GREEN (PROCESSING)		TON					
120	PEAS, GREEN (FRESH MARKET)		CWT					
121	PEPPERS (ALL KINDS)		CWT					
122	POTATOES, EARLY		CWT					
123	POTATOES, LATE		CWT					
124	SQUASH		CWT					
125	TOMATOES (CANNING)		TON					
126	TOMATOES (FRESH MARKET)		CWT					
127	OTHER VEGETABLES		CWT					
128	TOTAL VEGETABLES							
137	TOTAL NURSERY		M					
	SEEDS							
141	ALFALFA		CWT					
142	CLOVER (ALL KINDS)		CWT					
143	CORN		CWT					
144	GRASS (ALL KINDS)		CWT					
145	LETTUCE		CWT					
146	ONION		CWT					
147	PEA		CWT					
148	POTATO (ALL KINDS)		CWT					
149	SUGAR BEET		CWT					
150	OTHER SEED		CWT					
151	TOTAL SEEDS							
	FRUITS							
161	APPLES		TON					
162	APRICOTS		TON					
163	BERRIES (ALL KINDS)		CWT					
164	CHERRIES		TON					
165	CITRUS- GRAPEFRUIT		CWT					
166	LEMONS AND LIMES		CWT					
167	ORANGES AND TANGERINES		CWT					
168	DATES		TON					
169	GRAPES, TABLE		TON					
170	GRAPES, OTHER		TON					
171	OLIVES		TON					
172	PEACHES		TON					
173	PEARS		TON					
174	PRUNES AND PLUMS		TON					
175	OTHER FRUITS		TON					
176	TOTAL FRUITS							
	NUTS							
181	ALMONDS		TON					
182	PECANS		CWT					
183	WALNUTS		TON					
184	OTHER NUTS		TON					
185	TOTAL NUTS							
191	FAMILY GARDENS AND ORCHARDS		VAL					
192	TOTAL ALL CROPS	6,575						2,070,953
193	LESS MULTIPLE CROPPED							
194	TOTAL HARVESTED CROPLAND AND PASTURE	6,575					314.97	2,070,953

CROP PRODUCTION REPORT 1984

REGION UM

PROJECT AND SUBDIVISION: P-SMBP, HEART BUTTE UNIT
STATE: NORTH DAKOTA
TYPE OF SERVICE: FULL

ACREAGE SUMMARY

		CLASS 1-4	CLASS 5	TOTAL
	LANDS IN IRRIGATION ROTATION (ACRES)	6,699		6,699
11	HARVESTED CROPLAND AND PASTURE (EQ LINE 194)	42		42
12	CROPLAND NOT HARVESTED AND SOIL BUILDING	6,741		6,741
13	ACRES IRRIGATED (LINES 11 AND 12)	186		186
14	DRY CROPPED, FALLOW, OR IDLE	6,927		6,927
15	TOTAL AREA IN IRRIGATION ROTATION (LINES 13 AND 14)			
	LANDS NOT IN IRRIGATION ROTATION (ACRES)	928		928
16	DRY CROPPED, IDLE, FALLOW OR GRAZED	219		219
17	FARMSTEADS, ROADS, DITCHES, DRAINS	1,147		1,147
18	TOTAL AREA NOT IN IRRIGATION ROTATION (LINES 16 AND 17)	8,074		8,074
19	URBAN AND SUBURBAN LANDS			5,026
20	TOTAL IRRIGABLE AREA FOR SERVICE (LINES 15 AND 18 AND 19)			13,100
21	TOTAL IRRIGABLE AREA NOT FOR SERVICE			
22	TOTAL IRRIGABLE AREA (LINES 20 AND 21)			
23	CLASS 6 - TEMPORARILY IRRIGATED			

CROP VALUE SUMMARY

31	GROSS CROP VALUE (EQ LINE 194)		966,498
	ADDITIONAL REVENUE-		
33	FEDERAL ASCS PAYMENTS	TOTAL $	
34	SUGAR PROGRAMS	TOTAL $	
35	TOTAL ADDITIONAL REVENUE (LINES 33 AND 34)		966,498
36	TOTAL VALUE (LINES 31 AND 35)		6,741
37	TOTAL IRRIGATED ACREAGE (EQ LINE 13)		143.38
38	AVERAGE VALUE PER IRRIGATED ACRE (LINES 36 / 37)		

NUMBER OF FARMS AND POPULATION

		NO OF FARMS OPER. UNITS	IRRG. ACRES FOR SERVICE	POPULATION
		74	8,074	257
41	FULL TIME FARMS			
42	PART TIME FARMS	74	8,074	257
43	URBAN AND SUBURBAN LANDS (ACRES EQ LINE 19)			
44	TOTAL (ACRES FROM LINE 20)			

CROP PRODUCTION

ITEM	CROPS HARVESTED IN IRRIGATION ROTATION	ACRES	UNIT	PER ACRE	--- YIELD --- TOTAL	PER UNIT	--- VALUE OF CROPS --- PER ACRE	TOTAL
	CEREALS							
61	BARLEY	224	BU	32.13	7,196	1.88	60.39	13,528
62	CORN	1,603	BU	59.45	107,197	2.50	148.64	267,994
63	OATS	166	BU	50.24	8,340	1.25	62.80	10,425
64	RICE		CWT					
65	SORGHUMS (SORGO, KAFFIR, ETC.)		BU					
66	WHEAT	98	BU	17.61	1,726	3.26	57.41	5,626
67	OTHER CEREALS		CWT				129.89	267,573
68	TOTAL CEREALS	2,291						
	FORAGE							505,032
61	ALFALFA HAY	3,130	TON	3.67	11,478	44.00	161.35	4,966
62	OTHER HAY	82	TON	2.10	172	29.00	60.63	
63	IRRIGATED PASTURE		AUM					148,520
65	SILAGE OR ENSILAGE	1,196	TON	7.14	8,544	17.50	125.02	
66	CROP RESIDUE- BEET TOPS		TON					4,510
67	STUBBLE, STALKS, ETC.		AUM		461	10.00		4,675
68	STRAW (ALL KINDS)		TON		196	25.00		
70	OTHER FORAGE	4,406	TON				151.75	668,825
71	TOTAL FORAGE							
	MISC. FIELD CROP							
61	BEANS, DRY AND EDIBLE		CWT					
62	COTTON, LINT (UPLAND)		BALE					
63	COTTON, SEED (UPLAND)		TON					
64	COTTON, LINT (AM PIMA)		BALE					
65	COTTON, SEED (AM PIMA)		TON					
66	HOPS		TON					
67	PEPPERMINT		LB					
68	SPEARMINT		LB					
69	SUGAR BEETS		TON					
90	SOYBEANS		BU					
91	OTHER MISC. FIELD CROPS		TON					
92	TOTAL MISC. FIELD CROPS							

CROP PRODUCTION

ITEM	CROPS HARVESTED IN IRRIGATION ROTATION	ACRES	UNIT	PER ACRE	--- YIELD --- TOTAL	PER UNIT	--- VALUE OF CROPS --- PER ACRE	TOTAL
	VEGETABLES		CWT					
101	ASPARAGUS		TON					
102	BEANS (PROCESSING)		CWT					
103	BEANS (FRESH MARKET)		CWT					
104	BROCCOLI		CWT					
105	CABBAGE		CWT					
106	CARROTS		CWT					
107	CAULIFLOWER		TON					
108	CELERY		CWT					
109	CORN, SWEET (PROCESSING)		CWT					
110	CORN, SWEET (FRESH MARKET)		CWT					
111	CUCUMBERS		CWT					
112	GREENS (KALE, ETC.)		CWT					
113	LETTUCE		CWT					
114	MELONS - CANTALOUPE, ETC.		CWT					
115	HONEY BALL, HONEYDEW, ETC.		CWT					
116	WATERMELON		CWT					
117	ONIONS, DRY		TON					
118	ONIONS, GREEN		CWT					
119	PEAS, GREEN (PROCESSING)		CWT					
120	PEAS, GREEN (FRESH MARKET)		CWT					
121	PEPPERS (ALL KINDS)		CWT					
122	POTATOES, EARLY		CWT					
123	POTATOES, LATE		TON					
124	SQUASH		CWT					
125	TOMATOES (CANNING)		CWT					
126	TOMATOES (FRESH MARKET)							
127	OTHER VEGETABLES							
128	TOTAL VEGETABLES		N					
127	TOTAL NURSERY							
	SEEDS		CWT					
141	ALFALFA		CWT					
142	CLOVER (ALL KINDS)		CWT					
143	CORN		CWT					
144	GRASS (ALL KINDS)		CWT					
145	LETTUCE		CWT					
146	ONION		CWT					
147	PEA		CWT					
148	POTATO (ALL KINDS)		CWT					
149	SUGAR BEET							
150	OTHER SEED							
151	TOTAL SEEDS							
	FRUITS		TON					
161	APPLES		TON					
162	APRICOTS		CWT					
163	BERRIES (ALL KINDS)		CWT					
164	CHERRIES		CWT					
165	CITRUS- GRAPEFRUIT		TON					
166	LEMONS AND LIMES		TON					
167	ORANGES AND TANGERINES		TON					
168	DATES		TON					
169	GRAPES, TABLE		TON					
170	GRAPES, OTHER		TON					
171	OLIVES		TON					
172	PEACHES		TON					
173	PEARS							
174	PRUNES AND PLUMS							
175	OTHER FRUITS							
176	TOTAL FRUITS							
	NUTS		TON					
181	ALMONDS		CWT					
182	PECANS		TON					
183	WALNUTS		TON					
184	OTHER NUTS							
185	TOTAL NUTS		VAL					966,498
191	FAMILY GARDENS AND ORCHARDS	6,699						
192	TOTAL ALL CROPS						144.27	966,498
193	LESS MULTIPLE CROPPED							
194	TOTAL HARVESTED CROPLAND AND PASTURE	6,699						

CROP PRODUCTION REPORT 1984

PROJECT AND SUBDIVISION: P-SMBP, HELENA VALLEY UNIT
STATE: MONTANA
TYPE OF SERVICE: FULL,SUPPLEMENTAL

REGION 08

ACREAGE SUMMARY

		CLASS 1-4	CLASS 6	TOTAL
	LANDS IN IRRIGATION ROTATION (ACRES)			
11	HARVESTED CROPLAND AND PASTURE (EQ. LINE 194)	14,067		14,067
12	CROPLAND NOT HARVESTED AND SOIL BUILDING			
13	ACRES IRRIGATED (LINES 11 AND 12)	14,067		14,067
14	DRY CROPPED, FALLOW, OR IDLE			
15	TOTAL AREA IN IRRIGATION ROTATION (LINES 13 AND 14)	14,067		14,067
	LANDS NOT IN IRRIGATION ROTATION (ACRES)			
16	DRY CROPPED, IDLE, FALLOW OR GRAZED	1,916		1,916
17	FARMSTEADS, ROADS, DITCHES, DRAINS	1,190		1,190
18	TOTAL AREA NOT IN IRRIGATION ROTATION (LINES 16 AND 17)	3,106		3,106
19	URBAN AND SUBURBAN LANDS	446		446
20	TOTAL IRRIGABLE AREA FOR SERVICE (LINES 15 AND 18 AND 19)	17,608		17,608
21	TOTAL IRRIGABLE AREA NOT FOR SERVICE			
22	TOTAL IRRIGABLE AREA (LINES 20 AND 21)			17,608

23 CLASS 6 - TEMPORARILY IRRIGATED

CROP VALUE SUMMARY

31	GROSS CROP VALUE (EQ LINE 194)		2,926,032
	ADDITIONAL REVENUE-		
33	FEDERAL ASCS PAYMENTS	TOTAL $	
34	SUGAR PROGRAMS	TOTAL $	
35	TOTAL ADDITIONAL REVENUE (LINES 33 AND 34)		
36	TOTAL VALUE (LINES 31 AND 35)		2,926,032
37	TOTAL IRRIGATED ACREAGE (EQ LINE 13)		14,067
38	AVERAGE VALUE PER IRRIGATED ACRE (LINES 36 / 37)		208.30

NUMBER OF FARMS AND POPULATION

		NO OF FARMS OPER. UNITS	IRRG. ACRES FOR SERVICE	POPULATION
41	FULL TIME FARMS	64	12,742	220
42	PART TIME FARMS	83	4,420	274
43	URBAN AND SUBURBAN LANDS (ACRES EQ LINE 19)		446	453
44	TOTAL (ACRES FROM LINE 20)	147	17,608	947

CROP PRODUCTION

ITEM	CROPS HARVESTED IN IRRIGATION ROTATION	ACRES	UNIT	YIELD PER ACRE	YIELD TOTAL	VALUE OF CROPS PER UNIT	VALUE OF CROPS PER ACRE	VALUE OF CROPS TOTAL
	CEREALS							
51	BARLEY	2,277	BU	57.44	130,784	2.10	126.21	286,110
52	CORN		BU					
53	OATS	276	BU	75.47	20,764	1.70	135.09	37,150
54	RICE		CWT					
56	SORGHUMS (SONGO, KAFFIR, ETC.)		BU					
57	WHEAT	805	BU	58.95	47,452	3.50	206.31	166,082
58	OTHER CEREALS		CWT					
59	TOTAL CEREALS	3,357					145.47	488,342
	FORAGE							
61	ALFALFA HAY	5,676	TON	4.13	24,630	75.00	306.88	1,846,600
62	OTHER HAY	2,612	TON	2.98	8,478	66.00	161.21	421,070
63	IRRIGATED PASTURE	2,110	AUM	4.38	9,238	15.00	65.67	138,570
65	SILAGE OR ENSILAGE		TON					
66	CROP RESIDUE- BEET TOPS		TON					
67	STUBBLE, STALKS, ETC.		AUM					
68	STRAW (ALL KINDS)		TON		1,542	25.00		39,550
70	OTHER FORAGE		TON					
71	TOTAL FORAGE	10,700					228.01	2,439,660
	MISC. FIELD CROP							
81	BEANS, DRY AND EDIBLE		CWT					
82	COTTON, LINT (UPLAND)		BALE					
83	COTTON, SEED (UPLAND)		TON					
84	COTTON, LINT (AM.PIMA)		BALE					
85	COTTON, SEED (AM.PIMA)		TON					
86	HOPS		TON					
87	PEPPERMINT		LB					
88	SPEARMINT		LB					
89	SUGAR BEETS		TON					
90	SOYBEANS		BU					
91	OTHER MISC. FIELD CROPS		TON					
92	TOTAL MISC. FIELD CROPS							

CROP PRODUCTION

ITEM	CROPS HARVESTED IN IRRIGATION ROTATION	ACRES	UNIT	YIELD PER ACRE	YIELD TOTAL	VALUE OF CROPS PER UNIT	VALUE OF CROPS PER ACRE	VALUE OF CROPS TOTAL
	VEGETABLES							
101	ASPARAGUS		CWT					
102	BEANS (PROCESSING)		TON					
103	BEANS (FRESH MARKET)		CWT					
104	BROCCOLI		CWT					
105	CABBAGE		CWT					
106	CARROTS		CWT					
107	CAULIFLOWER		CWT					
108	CELERY		CWT					
109	CORN, SWEET (PROCESSING)		TON					
110	CORN, SWEET (FRESH MARKET)		CWT					
111	CUCUMBERS		CWT					
112	GREENS (KALE, ETC.)		CWT					
113	LETTUCE		CWT					
114	MELONS - CANTALOUPE, ETC.		CWT					
115	HONEY BALL, HONEYDEW, ETC.		CWT					
116	WATERMELON		CWT					
117	ONIONS, DRY		CWT					
118	ONIONS, GREEN		CWT					
119	PEAS, GREEN (PROCESSING)		TON					
120	PEAS, GREEN (FRESH MARKET)		CWT					
121	PEPPERS (ALL KINDS)		CWT					
122	POTATOES, EARLY		CWT					
123	POTATOES, LATE		CWT					
124	SQUASH		CWT					
125	TOMATOES (CANNING)		TON					
126	TOMATOES (FRESH MARKET)		CWT					
127	OTHER VEGETABLES		CWT					
128	TOTAL VEGETABLES							
137	TOTAL NURSERY		W					
	SEEDS							
141	ALFALFA		CWT					
142	CLOVER (ALL KINDS)		CWT					
143	CORN		CWT					
144	GRASS (ALL KINDS)		CWT					
145	LETTUCE		CWT					
146	ONION		CWT					
147	PEA		CWT					
148	POTATO (ALL KINDS)		CWT					
149	SUGAR BEET		CWT					
150	OTHER SEED		CWT					
151	TOTAL SEEDS							
	FRUITS							
161	APPLES		TON					
162	APRICOTS		TON					
163	BERRIES (ALL KINDS)		CWT					
164	CHERRIES		TON					
165	CITRUS- GRAPEFRUIT		CWT					
166	LEMONS AND LIMES		CWT					
167	ORANGES AND TANGERINES		CWT					
168	DATES		TON					
169	GRAPES, TABLE		TON					
170	GRAPES, OTHER		TON					
171	OLIVES		TON					
172	PEACHES		TON					
173	PEARS		TON					
174	PRUNES AND PLUMS		TON					
175	OTHER FRUITS		TON					
176	TOTAL FRUITS							
	NUTS							
181	ALMONDS		TON					
182	PECANS		CWT					
183	WALNUTS		TON					
184	OTHER NUTS		TON					
185	TOTAL NUTS							
191	FAMILY GARDENS AND ORCHARDS		VAL					
192	TOTAL ALL CROPS	14,067						2,926,032
193	LESS MULTIPLE CROPPED							
194	TOTAL HARVESTED CROPLAND AND PASTURE	14,067					208.30	2,926,032

CROP PRODUCTION REPORT 1984

REGION UM

PROJECT AND SUBDIVISION: P-SMBP, KEYHOLE UNIT
STATE: WYOMING
TYPE OF SERVICE: SUPPLEMENTAL

ACREAGE SUMMARY

		CLASS 1-4	CLASS 5	TOTAL
	LANDS IN IRRIGATION ROTATION (ACRES)			
11	HARVESTED CROPLAND AND PASTURE (EQ LINE 194)			311
12	CROPLAND NOT HARVESTED AND SOIL BUILDING			311
13	ACRES IRRIGATED (LINES 11 AND 12)	311		
14	DRY CROPPED, FALLOW, OR IDLE	311		
15	TOTAL AREA IN IRRIGATION ROTATION (LINES 13 AND 14)			4,377
	LANDS NOT IN IRRIGATION ROTATION (ACRES)	4,377		135
16	DRY CROPPED, IDLE, FALLOW OR GRAZED	135		4,512
17	FARMSTEADS, ROADS, DITCHES, DRAINS	4,512		
18	TOTAL AREA NOT IN IRRIGATION ROTATION (LINES 16 AND 17)	4,623		4,823
19	URBAN AND SUBURBAN LANDS			4,823
20	TOTAL IRRIGABLE AREA FOR SERVICE (LINES 15 AND 18 AND 19)			
21	TOTAL IRRIGABLE AREA NOT FOR SERVICE			
22	TOTAL IRRIGABLE AREA (LINES 20 AND 21)			
23	CLASS 6 - TEMPORARILY IRRIGATED			

CROP VALUE SUMMARY

31	GROSS CROP VALUE (EQ LINE 194)	
	ADDITIONAL REVENUE-	
33	FEDERAL ASCS PAYMENTS	TOTAL $
34	SUGAR PROGRAMS	TOTAL $
35	TOTAL ADDITIONAL REVENUE (LINES 33 AND 34)	
36	TOTAL VALUE (LINES 31 AND 35)	
37	TOTAL IRRIGATED ACREAGE (EQ LINE 13)	
38	AVERAGE VALUE PER IRRIGATED ACRE (LINES 36 / 37)	

NUMBER OF FARMS AND POPULATION

		NO OF FARMS OPER. UNITS	IRRG. ACRES FOR SERVICE	POPULATION
41	FULL TIME FARMS	6	4,823	36
42	PART TIME FARMS			
43	URBAN AND SUBURBAN LANDS (ACRES EQ LINE 19)	0	4,823	36
44	TOTAL (ACRES FROM LINE 20)			

CROP PRODUCTION

ITEM	CROPS HARVESTED IN IRRIGATION ROTATION	ACRES	UNIT	YIELD PER ACRE	YIELD TOTAL	VALUE PER UNIT	VALUE PER ACRE	VALUE TOTAL
	CEREALS							
51	BARLEY		BU					
52	CORN		BU					
53	OATS		CWT					
54	RICE		BU					
56	SORGHUMS (SORGO, KAFFIR, ETC.)		BU					
57	WHEAT		CWT					
58	OTHER CEREALS							
59	TOTAL CEREALS							
	FORAGE							
61	ALFALFA HAY		TON					
62	OTHER HAY		TON					
63	IRRIGATED PASTURE		AUM					
66	SILAGE OR ENSILAGE		TON					
66	CROP RESIDUE- BEET TOPS		AUM					
67	STUBBLE, STALKS, ETC.		TON					
68	STRAW (ALL KINDS)		TON					
70	OTHER FORAGE							
71	TOTAL FORAGE							
	MISC. FIELD CROP							
81	BEANS, DRY AND EDIBLE		CWT					
82	COTTON, LINT (UPLAND)		BALE					
83	COTTON, SEED (UPLAND)		TON					
84	COTTON, LINT (AM.PIMA)		BALE					
85	COTTON, SEED (AM.PIMA)		TON					
86	HOPS		LB					
87	PEPPERMINT		LB					
88	SPEARMINT		TON					
89	SUGAR BEETS		SU					
90	SOYBEANS		TON					
91	OTHER MISC. FIELD CROPS							
92	TOTAL MISC. FIELD CROPS							

CROP PRODUCTION

ITEM	CROPS HARVESTED IN IRRIGATION ROTATION	ACRES	UNIT	YIELD PER ACRE	YIELD TOTAL	VALUE PER UNIT	VALUE PER ACRE	VALUE TOTAL
	VEGETABLES		CWT					
101	ASPARAGUS		TON					
102	BEANS (PROCESSING)		CWT					
103	BEANS (FRESH MARKET)		CWT					
104	BROCCOLI		CWT					
105	CABBAGE		CWT					
106	CARROTS		CWT					
107	CAULIFLOWER		TON					
109	CELERY		CWT					
109	CORN, SWEET (PROCESSING)		CWT					
110	CORN, SWEET (FRESH MARKET)		CWT					
111	CUCUMBERS		CWT					
112	GREENS (KALE, ETC.)		CWT					
113	LETTUCE		CWT					
114	MELONS - CANTALOUPE, ETC.		CWT					
115	HONEY BALL, HONEYDEW, ETC.		CWT					
116	WATERMELON		CWT					
117	ONIONS, DRY		TON					
118	ONIONS, GREEN		CWT					
119	PEAS, GREEN (PROCESSING)		CWT					
120	PEAS, GREEN (FRESH MARKET)		CWT					
121	PEPPERS (ALL KINDS)		CWT					
122	POTATOES, EARLY		CWT					
123	POTATOES, LATE		TON					
124	SQUASH		CWT					
125	TOMATOES (CANNING)		CWT					
126	TOMATOES (FRESH MARKET)							
127	OTHER VEGETABLES							
128	TOTAL VEGETABLES		M					
137	TOTAL NURSERY							
	SEEDS		CWT					
141	ALFALFA		CWT					
142	CLOVER (ALL KINDS)		CWT					
143	CORN		CWT					
144	GRASS (ALL KINDS)		CWT					
145	LETTUCE		CWT					
146	ONION		CWT					
147	PEA		CWT					
148	POTATO (ALL KINDS)		CWT					
149	SUGAR BEET							
150	OTHER SEED							
151	TOTAL SEEDS							
	FRUITS		TON					
161	APPLES		TON					
162	APRICOTS		CWT					
163	BERRIES (ALL KINDS)		CWT					
164	CHERRIES		CWT					
165	CITRUS- GRAPEFRUIT		TON					
166	LEMONS AND LIMES		TON					
167	ORANGES AND TANGERINES		TON					
168	DATES		TON					
169	GRAPES, TABLE		TON					
170	GRAPES, OTHER		TON					
171	OLIVES		TON					
172	PEACHES		TON					
173	PEARS		TON					
174	PRUNES AND PLUMS							
175	OTHER FRUITS							
176	TOTAL FRUITS							
	NUTS		TON					
181	ALMONDS		CWT					
182	PECANS		TON					
183	WALNUTS		TON					
184	OTHER NUTS							
186	TOTAL NUTS		VAL					
191	FAMILY GARDENS AND ORCHARDS							
192	TOTAL ALL CROPS							
193	LESS MULTIPLE CROPPED							
194	TOTAL HARVESTED CROPLAND AND PASTURE							

CROP PRODUCTION REPORT 1984

PROJECT AND SUBDIVISION: P-SMBP, LOWER MARIAS UNIT
STATE: MONTANA
TYPE OF SERVICE: FULL

REGION UM

ACREAGE SUMMARY

		CLASS 1-4	CLASS 5	TOTAL
	LANDS IN IRRIGATION ROTATION (ACRES)			
11	HARVESTED CROPLAND AND PASTURE (EQ. LINE 194)	2,206		2,206
12	CROPLAND NOT HARVESTED AND SOIL BUILDING	680		680
13	ACRES IRRIGATED (LINES 11 AND 12)	2,886		2,886
14	DRY CROPPED, FALLOW, OR IDLE			
15	TOTAL AREA IN IRRIGATION ROTATION (LINES 13 AND 14)	2,886		2,886
	LANDS NOT IN IRRIGATION ROTATION (ACRES)			
16	DRY CROPPED, IDLE, FALLOW OR GRAZED			
17	FARMSTEADS, ROADS, DITCHES, DRAINS	170		170
18	TOTAL AREA NOT IN IRRIGATION ROTATION (LINES 16 AND 17)	170		170
19	URBAN AND SUBURBAN LANDS	100		100
20	TOTAL IRRIGABLE AREA FOR SERVICE (LINES 15 AND 18 AND 19)	3,156		3,156
21	TOTAL IRRIGABLE AREA NOT FOR SERVICE			
22	TOTAL IRRIGABLE AREA (LINES 20 AND 21)			3,156
23	CLASS 6 - TEMPORARILY IRRIGATED			

CROP VALUE SUMMARY

31	GROSS CROP VALUE (EQ LINE 194)			463,148
	ADDITIONAL REVENUE-			
33	FEDERAL ASCS PAYMENTS	TOTAL $	60,000	
34	SUGAR PROGRAMS	TOTAL $		
35	TOTAL ADDITIONAL REVENUE (LINES 33 AND 34)			60,000
36	TOTAL VALUE (LINES 31 AND 35)			523,148
37	TOTAL IRRIGATED ACREAGE (EQ LINE 13)			2,886
38	AVERAGE VALUE PER IRRIGATED ACRE (LINES 36 / 37)			177.81

NUMBER OF FARMS AND POPULATION

		NO OF FARMS OPER. UNITS	IRRG. ACRES FOR SERVICE	POPULATION
41	FULL TIME FARMS	9	3,056	34
42	PART TIME FARMS			
43	URBAN AND SUBURBAN LANDS (ACRES EQ LINE 19)		100	1,405
44	TOTAL (ACRES FROM LINE 20)	9	3,156	1,439

CROP PRODUCTION

ITEM	CROPS HARVESTED IN IRRIGATION ROTATION	ACRES	UNIT	YIELD PER ACRE	YIELD TOTAL	VALUE OF CROPS PER UNIT	VALUE OF CROPS PER ACRE	VALUE OF CROPS TOTAL
	CEREALS							
51	BARLEY	391	BU	80.00	31,280	1.92	153.60	60,058
52	CORN		BU					
53	OATS		BU					
54	RICE		CWT					
56	SORGHUMS (SORGO, KAFFIR, ETC.)		BU					
57	WHEAT	1,575	BU	56.00	88,200	3.50	196.00	308,700
58	OTHER CEREALS		CWT					
59	TOTAL CEREALS	1,966					187.67	368,758
	FORAGE							
61	ALFALFA HAY	240	TON	3.46	830	78.00	269.75	64,740
62	OTHER HAY		TON					
63	IRRIGATED PASTURE		AUM					
66	SILAGE OR ENSILAGE		TON					
66	CROP RESIDUE- BEET TOPS		TON					
67	STUBBLE, STALKS, ETC.		AUM					
68	STRAW (ALL KINDS)		TON		786	25.00		19,650
70	OTHER FORAGE		TON					
71	TOTAL FORAGE	240					361.63	84,390
	MISC. FIELD CROP							
81	BEANS, DRY AND EDIBLE		CWT					
82	COTTON, LINT (UPLAND)		BALE					
83	COTTON, SEED (UPLAND)		TON					
84	COTTON, LINT (AM.PIMA)		BALE					
85	COTTON, SEED (AM.PIMA)		TON					
86	HOPS		TON					
87	PEPPERMINT		LB					
88	SPEARMINT		LB					
89	SUGAR BEETS		TON					
90	SOYBEANS		BU					
91	OTHER MISC. FIELD CROPS		TON					
92	TOTAL MISC. FIELD CROPS							

CROP PRODUCTION

ITEM	CROPS HARVESTED IN IRRIGATION ROTATION	ACRES	UNIT	YIELD PER ACRE	YIELD TOTAL	VALUE OF CROPS PER UNIT	VALUE OF CROPS PER ACRE	VALUE OF CROPS TOTAL
	VEGETABLES							
101	ASPARAGUS		CWT					
102	BEANS (PROCESSING)		TON					
103	BEANS (FRESH MARKET)		CWT					
104	BROCCOLI		CWT					
105	CABBAGE		CWT					
106	CARROTS		CWT					
107	CAULIFLOWER		CWT					
108	CELERY		CWT					
109	CORN, SWEET (PROCESSING)		TON					
110	CORN, SWEET (FRESH MARKET)		CWT					
111	CUCUMBERS		CWT					
112	GREENS (KALE, ETC.)		CWT					
113	LETTUCE		CWT					
114	MELONS - CANTALOUPE, ETC.		CWT					
115	HONEY BALL, HONEYDEW, ETC.		CWT					
116	WATERMELON		CWT					
117	ONIONS, DRY		CWT					
118	ONIONS, GREEN		CWT					
119	PEAS, GREEN (PROCESSING)		TON					
120	PEAS, GREEN (FRESH MARKET)		CWT					
121	PEPPERS (ALL KINDS)		CWT					
122	POTATOES, EARLY		CWT					
123	POTATOES, LATE		CWT					
124	SQUASH		CWT					
125	TOMATOES (CANNING)		TON					
126	TOMATOES (FRESH MARKET)		CWT					
127	OTHER VEGETABLES		CWT					
128	TOTAL VEGETABLES							
137	TOTAL NURSERY		M					
	SEEDS							
141	ALFALFA							
142	CLOVER (ALL KINDS)		CWT					
143	CORN		CWT					
144	GRASS (ALL KINDS)		CWT					
145	LETTUCE		CWT					
146	ONION		CWT					
147	PEA		CWT					
148	POTATO (ALL KINDS)		CWT					
149	SUGAR BEET		CWT					
150	OTHER SEED		CWT					
151	TOTAL SEEDS							
	FRUITS							
161	APPLES		TON					
162	APRICOTS		TON					
163	BERRIES (ALL KINDS)		CWT					
164	CHERRIES		TON					
165	CITRUS- GRAPEFRUIT		CWT					
166	LEMONS AND LIMES		CWT					
167	ORANGES AND TANGERINES		CWT					
168	DATES		TON					
169	GRAPES, TABLE		TON					
170	GRAPES, OTHER		TON					
171	OLIVES		TON					
172	PEACHES		TON					
173	PEARS		TON					
174	PRUNES AND PLUMS		TON					
175	OTHER FRUITS		TON					
176	TOTAL FRUITS							
	NUTS							
181	ALMONDS		TON					
182	PECANS		CWT					
183	WALNUTS		TON					
184	OTHER NUTS		TON					
185	TOTAL NUTS							
191	FAMILY GARDENS AND ORCHARDS		VAL					
192	TOTAL ALL CROPS	2,206						463,148
193	LESS MULTIPLE CROPPED							
194	TOTAL HARVESTED CROPLAND AND PASTURE	2,206					206.42	463,148

CROP PRODUCTION REPORT 1984

REGION UM

PROJECT AND SUBDIVISION: P-SMBP, OWL CREEK UNIT
STATE: WYOMING
TYPE OF SERVICE: SUPPLEMENTAL

ACREAGE SUMMARY

		CLASS 1-4	CLASS 5	TOTAL
	LANDS IN IRRIGATION ROTATION (ACRES)			
11	HARVESTED CROPLAND AND PASTURE (EQ LINE 194)	11,950		11,950
12	CROPLAND NOT HARVESTED AND SOIL BUILDING			
13	ACRES IRRIGATED (LINES 11 AND 12)	11,950		11,950
14	DRY CROPPED, FALLOW, OR IDLE			
15	TOTAL AREA IN IRRIGATION ROTATION (LINES 13 AND 14)	11,950		11,950
	LANDS NOT IN IRRIGATION ROTATION (ACRES)			
16	DRY CROPPED, IDLE, FALLOW OR GRAZED	350		350
17	FARMSTEADS, ROADS, DITCHES, DRAINS	440		440
18	TOTAL AREA NOT IN IRRIGATION ROTATION (LINES 16 AND 17)	790		790
19	URBAN AND SUBURBAN LANDS	12,740		12,740
20	TOTAL IRRIGABLE AREA FOR SERVICE (LINES 15 AND 18 AND 19)			412
21	TOTAL IRRIGABLE AREA NOT FOR SERVICE			13,162
22	TOTAL IRRIGABLE AREA (LINES 20 AND 21)			
23	CLASS 6 - TEMPORARILY IRRIGATED			

CROP VALUE SUMMARY

31	GROSS CROP VALUE (EQ LINE 194)		1,981,061
	ADDITIONAL REVENUE-		
33	FEDERAL ASCS PAYMENTS	TOTAL $	
34	SUGAR PROGRAMS	TOTAL $	
35	TOTAL ADDITIONAL REVENUE (LINES 33 AND 34)		1,981,061
36	TOTAL VALUE (LINES 31 AND 35)		11,950
37	TOTAL IRRIGATED ACREAGE (EQ LINE 13)		
38	AVERAGE VALUE PER IRRIGATED ACRE (LINES 36 / 37)		165.78

NUMBER OF FARMS AND POPULATION

		NO OF FARMS OPER. UNITS	IRRG. ACRES FOR SERVICE	POPULATION
41	FULL TIME FARMS	90	12,230	302
42	PART TIME FARMS	24	510	80
43	URBAN AND SUBURBAN LANDS (ACRES EQ LINE 19)			
44	TOTAL (ACRES FROM LINE 20)	114	12,740	382

CROP PRODUCTION

ITEM	CROPS HARVESTED IN IRRIGATION ROTATION	ACRES	UNIT	--- YIELD --- PER ACRE	TOTAL	--- VALUE OF CROPS --- PER UNIT	PER ACRE	TOTAL
	CEREALS							
61	BARLEY	2,340	BU	68.66	161,190	2.75	189.43	443,273
62	CORN		BU					
63	OATS	790	BU	55.38	43,300	1.66	91.38	71,280
64	RICE		CWT					
65	SORGHUMS (SORGO, KAFFIR, ETC.)		BU					
66	WHEAT		BU					
67	OTHER CEREALS	3,120	CWT				164.92	514,553
68	TOTAL CEREALS							
	FORAGE							
61	ALFALFA HAY	4,176	TON	3.17	13,218	70.00	221.57	925,260
62	OTHER HAY	1,732	TON	1.55	2,678	65.00	100.50	174,070
63	IRRIGATED PASTURE	2,462	AUM	7.00	17,234	13.00	91.00	224,042
65	SILAGE OR ENSILAGE	360	TON	12.33	4,440	17.00	209.67	75,480
66	CROP RESIDUE- BEET TOPS		TON		196	10.00		1,960
67	STUBBLE, STALKS, ETC.		AUM					31,200
68	STRAW (ALL KINDS)		TON		1,248	25.00		
69	OTHER FORAGE		TON				164.03	1,432,012
70	TOTAL FORAGE	8,730						
	MISC. FIELD CROP							
61	BEANS, DRY AND EDIBLE		CWT					
62	COTTON, LINT (UPLAND)		BALE					
63	COTTON, SEED (UPLAND)		TON					
64	COTTON, LINT (AM.PIMA)		BALE					
65	COTTON, SEED (AM.PIMA)		TON					
66	HOPS		TON					
67	PEPPERMINT		LB					
68	SPEARMINT		LB					
69	SUGAR BEETS	100	TON	14.00	1,400	24.64	344.96	34,496
90	SOYBEANS		BU					
91	OTHER MISC. FIELD CROPS		TON				344.96	34,496
92	TOTAL MISC. FIELD CROPS	100						

CROP PRODUCTION

ITEM	CROPS HARVESTED IN IRRIGATION ROTATION	ACRES	UNIT	--- YIELD --- PER ACRE	TOTAL	--- VALUE OF CROPS --- PER UNIT	PER ACRE	TOTAL
	VEGETABLES							
101	ASPARAGUS		CWT					
102	BEANS (PROCESSING)		TON					
103	BEANS (FRESH MARKET)		CWT					
104	BROCCOLI		CWT					
106	CABBAGE		CWT					
106	CARROTS		CWT					
107	CAULIFLOWER		CWT					
108	CELERY		TON					
109	CORN, SWEET (PROCESSING)		CWT					
110	CORN, SWEET (FRESH MARKET)		CWT					
11x	CUCUMBERS		CWT					
112	GREENS (KALE, ETC.)		CWT					
113	LETTUCE		CWT					
114	MELONS - CANTALOUPE, ETC.		CWT					
115	HONEY BALL, HONEYDEW, ETC.		CWT					
116	WATERMELON		CWT					
117	ONIONS, DRY		CWT					
118	ONIONS, GREEN		TON					
119	PEAS, GREEN (PROCESSING)		CWT					
120	PEAS, GREEN (FRESH MARKET)		CWT					
121	PEPPERS (ALL KINDS)		CWT					
122	POTATOES, EARLY		CWT					
123	POTATOES, LATE		CWT					
124	SQUASH		TON					
125	TOMATOES (CANNING)		CWT					
126	TOMATOES (FRESH MARKET)		CWT					
127	OTHER VEGETABLES							
128	TOTAL VEGETABLES		N					
137	TOTAL NURSERY							
	SEEDS							
141	ALFALFA		CWT					
142	CLOVER (ALL KINDS)		CWT					
143	CORN		CWT					
144	GRASS (ALL KINDS)		CWT					
145	LETTUCE		CWT					
146	ONION		CWT					
147	PEA		CWT					
148	POTATO (ALL KINDS)		CWT					
149	SUGAR BEET							
150	OTHER SEED							
151	TOTAL SEEDS							
	FRUITS							
161	APPLES		TON					
162	APRICOTS		TON					
163	BERRIES (ALL KINDS)		CWT					
164	CHERRIES		TON					
165	CITRUS- GRAPEFRUIT		CWT					
166	LEMONS AND LIMES		CWT					
	ORANGES AND TANGERINES		TON					
167	DATES		TON					
168	GRAPES, TABLE		TON					
169	GRAPES, OTHER		TON					
170	OLIVES		TON					
171	PEACHES		TON					
172	PEARS		TON					
173	PRUNES AND PLUMS		TON					
174	OTHER FRUITS							
175	TOTAL FRUITS							
176	NUTS		TON					
181	ALMONDS		CWT					
182	PECANS		TON					
183	WALNUTS		TON					
184	OTHER NUTS							
185	TOTAL NUTS		VAL					1,981,061
191	FAMILY GARDENS AND ORCHARDS	11,950						
192	TOTAL ALL CROPS						165.78	1,981,061
193	LESS MULTIPLE CROPPED	11,950						
194	TOTAL HARVESTED CROPLAND AND PASTURE							

CROP PRODUCTION REPORT 1984

PROJECT AND SUBDIVISION: P-SMBP, RAPID VALLEY UNIT
STATE: SOUTH DAKOTA
TYPE OF SERVICE: SUPPLEMENTAL

REGION UM

ACREAGE SUMMARY

		CLASS 1-4	CLASS 6	TOTAL
	LANDS IN IRRIGATION ROTATION (ACRES)			
11	HARVESTED CROPLAND AND PASTURE (EQ LINE 104)	7,203		7,203
12	CROPLAND NOT HARVESTED AND SOIL BUILDING	532		532
13	ACRES IRRIGATED (LINES 11 AND 12)	7,736		7,736
14	DRY CROPPED, FALLOW, OR IDLE	264		264
15	TOTAL AREA IN IRRIGATION ROTATION (LINES 13 AND 14)	8,000		8,000
	LANDS NOT IN IRRIGATION ROTATION (ACRES)			
16	DRY CROPPED, IDLE, FALLOW OR GRAZED			
17	FARMSTEADS, ROADS, DITCHES, DRAINS	400		400
18	TOTAL AREA NOT IN IRRIGATION ROTATION (LINES 16 AND 17)	400		400
19	URBAN AND SUBURBAN LANDS	500		500
20	TOTAL IRRIGABLE AREA FOR SERVICE (LINES 15 AND 18 AND 19)	8,900		8,900
21	TOTAL IRRIGABLE AREA NOT FOR SERVICE			
22	TOTAL IRRIGABLE AREA (LINES 20 AND 21)			8,900

22 CLASS 6 - TEMPORARILY IRRIGATED

CROP VALUE SUMMARY

31	GROSS CROP VALUE (EQ LINE 104)		1,267,661
	ADDITIONAL REVENUE-		
33	FEDERAL ASCS PAYMENTS	TOTAL $	
34	SUGAR PROGRAMS	TOTAL $	
35	TOTAL ADDITIONAL REVENUE (LINES 33 AND 34)		
36	TOTAL VALUE (LINES 31 AND 35)		1,267,661
37	TOTAL IRRIGATED ACREAGE (EQ LINE 13)		7,736
38	AVERAGE VALUE PER IRRIGATED ACRE (LINES 36 / 37)		163.81

NUMBER OF FARMS AND POPULATION

		NO OF FARMS OPER. UNITS	IRRG. ACRES FOR SERVICE	POPULATION
41	FULL TIME FARMS	65	8,400	344
42	PART TIME FARMS			
43	URBAN AND SUBURBAN LANDS (ACRES EQ LINE 19)		500	52,000
44	TOTAL (ACRES FROM LINE 20)	65	8,900	52,344

CROP PRODUCTION

ITEM	CROPS HARVESTED IN IRRIGATION ROTATION	ACRES	UNIT	YIELD PER ACRE	YIELD TOTAL	YIELD PER UNIT	VALUE OF CROPS PER ACRE	VALUE OF CROPS TOTAL
	CEREALS							
61	BARLEY		BU					
62	CORN		BU					
63	OATS	61	BU	66.00	3,965	1.82	118.30	7,216
64	RICE		CWT					
65	SORGHUMS (SORGO, KAFFIR, ETC.)		BU					
67	WHEAT		BU					
68	OTHER CEREALS		CWT					
69	TOTAL CEREALS	61					118.30	7,216
	FORAGE							
61	ALFALFA HAY	5,542	TON	3.13	16,781	66.00	203.44	1,026,766
62	OTHER HAY	810	TON	2.30	1,864	60.00	138.02	113,040
63	IRRIGATED PASTURE	1,176	AUM	4.83	5,440	18.00	83.34	97,920
66	SILAGE OR ENSILAGE	106	TON	11.00	1,166	20.00	220.00	23,320
66	CROP RESIDUE- BEET TOPS		TON					
67	STUBBLE, STALKS, ETC.		AUM					
68	STRAW (ALL KINDS)		TON		24	25.00		600
70	OTHER FORAGE		TON					
71	TOTAL FORAGE	7,142					176.51	1,260,646
	MISC. FIELD CROP							
61	BEANS, DRY AND EDIBLE		CWT					
62	COTTON, LINT (UPLAND)		BALE					
63	COTTON, SEED (UPLAND)		TON					
64	COTTON, LINT (AM.PIMA)		BALE					
65	COTTON, SEED (AM.PIMA)		TON					
66	HOPS		TON					
67	PEPPERMINT		LB					
68	SPEARMINT		LB					
69	SUGAR BEETS		TON					
60	SOYBEANS		BU					
61	OTHER MISC. FIELD CROPS		TON					
62	TOTAL MISC. FIELD CROPS							

CROP PRODUCTION

ITEM	CROPS HARVESTED IN IRRIGATION ROTATION	ACRES	UNIT	YIELD PER ACRE	YIELD TOTAL	YIELD PER UNIT	VALUE OF CROPS PER ACRE	VALUE OF CROPS TOTAL
	VEGETABLES							
101	ASPARAGUS		CWT					
102	BEANS (PROCESSING)		TON					
103	BEANS (FRESH MARKET)		CWT					
104	BROCCOLI		CWT					
105	CABBAGE		CWT					
106	CARROTS		CWT					
107	CAULIFLOWER		CWT					
108	CELERY		CWT					
109	CORN, SWEET (PROCESSING)		TON					
110	CORN, SWEET (FRESH MARKET)		CWT					
111	CUCUMBERS		CWT					
112	GREENS (KALE, ETC.)		CWT					
113	LETTUCE		CWT					
114	MELONS - CANTALOUPE, ETC		CWT					
115	HONEY BALL, HONEYDEW, ETC.		CWT					
116	WATERMELON		CWT					
117	ONIONS, DRY		CWT					
118	ONIONS, GREEN		CWT					
119	PEAS, GREEN (PROCESSING)		TON					
120	PEAS, GREEN (FRESH MARKET)		CWT					
121	PEPPERS (ALL KINDS)		CWT					
122	POTATOES, EARLY		CWT					
123	POTATOES, LATE		CWT					
124	SQUASH		CWT					
125	TOMATOES (CANNING)		TON					
126	TOMATOES (FRESH MARKET)		CWT					
127	OTHER VEGETABLES		CWT					
128	TOTAL VEGETABLES							
137	TOTAL NURSERY		M					
	SEEDS							
141	ALFALFA		CWT					
142	CLOVER (ALL KINDS)		CWT					
143	CORN		CWT					
144	GRASS (ALL KINDS)		CWT					
145	LETTUCE		CWT					
146	ONION		CWT					
147	PEA		CWT					
148	POTATO (ALL KINDS)		CWT					
149	SUGAR BEET		CWT					
150	OTHER SEED		CWT					
151	TOTAL SEEDS							
	FRUITS							
161	APPLES		TON					
162	APRICOTS		TON					
163	BERRIES (ALL KINDS)		CWT					
164	CHERRIES		TON					
165	CITRUS- GRAPEFRUIT		CWT					
166	LEMONS AND LIMES		CWT					
167	ORANGES AND TANGERINES		CWT					
168	DATES		TON					
169	GRAPES, TABLE		TON					
170	GRAPES, OTHER		TON					
171	OLIVES		TON					
172	PEACHES		TON					
173	PEARS		TON					
174	PRUNES AND PLUMS		TON					
176	OTHER FRUITS		TON					
176	TOTAL FRUITS							
	NUTS							
181	ALMONDS		TON					
182	PECANS		CWT					
183	WALNUTS		TON					
184	OTHER NUTS		TON					
186	TOTAL NUTS							
191	FAMILY GARDENS AND ORCHARDS		VAL					
192	TOTAL ALL CROPS	7,203						1,267,661
193	LESS MULTIPLE CROPPED							
194	TOTAL HARVESTED CROPLAND AND PASTURE	7,203					176.02	1,267,661

CROP PRODUCTION REPORT 1984

REGION UM

PROJECT AND SUBDIVISION: P-SMBP, RIVERTON UNIT
STATE: WYOMING
TYPE OF SERVICE: FULL,TEMPORARY

ACREAGE SUMMARY

		CLASS 1-4	CLASS 6	TOTAL
	LANDS IN IRRIGATION ROTATION (ACRES)			
11	HARVESTED CROPLAND AND PASTURE (EQ LINE 194)	66,562		66,562
12	CROPLAND NOT HARVESTED AND SOIL BUILDING	1,886		1,886
13	ACRES IRRIGATED (LINES 11 AND 12)	68,448		68,448
14	DRY CROPPED, FALLOW, OR IDLE	2,024		2,024
15	TOTAL AREA IN IRRIGATION ROTATION (LINES 13 AND 14)	70,472		70,472
	LANDS NOT IN IRRIGATION ROTATION (ACRES)			
16	DRY CROPPED, IDLE, FALLOW OR GRAZED	2,457		2,457
17	FARMSTEADS, ROADS, DITCHES, DRAINS	2,457		2,457
18	TOTAL AREA NOT IN IRRIGATION ROTATION (LINES 16 AND 17)			72,929
19	URBAN AND SUBURBAN LANDS	72,929		
20	TOTAL IRRIGABLE AREA FOR SERVICE (LINES 15 AND 18 AND 19)			72,929
21	TOTAL IRRIGABLE AREA NOT FOR SERVICE			
22	TOTAL IRRIGABLE AREA (LINES 20 AND 21)			
23	CLASS 6 - TEMPORARILY IRRIGATED			

CROP VALUE SUMMARY

31	GROSS CROP VALUE (EQ LINE 194)		13,964,075
	ADDITIONAL REVENUE-		
33	FEDERAL ASCS PAYMENTS	TOTAL $	
34	SUGAR PROGRAMS	TOTAL $	
35	TOTAL ADDITIONAL REVENUE (LINES 33 AND 34)		13,964,075
36	TOTAL VALUE (LINES 31 AND 35)		68,448
37	TOTAL IRRIGATED ACREAGE (EQ LINE 13)		204.01
38	AVERAGE VALUE PER IRRIGATED ACRE (LINES 36 / 37)		

NUMBER OF FARMS AND POPULATION

		NO OF FARMS OPER. UNITS	IRRG. ACRES FOR SERVICE	POPULATION
41	FULL TIME FARMS	460	71,504	1,552
42	PART TIME FARMS	157	1,425	526
43	URBAN AND SUBURBAN LANDS (ACRES EQ LINE 19)	637	72,929	2,075
44	TOTAL (ACRES FROM LINE 20)			

CROP PRODUCTION

ITEM	CROPS HARVESTED IN IRRIGATION ROTATION	ACRES	UNIT	--- YIELD --- PER ACRE	TOTAL	PER UNIT	--- VALUE OF CROPS --- PER ACRE	TOTAL
	CEREALS							
51	BARLEY	14,674	BU	66.02	967,251	3.12	206.66	3,017,623
52	CORN	1,677	BU	71.12	133,500	3.30	234.71	440,550
53	OATS	2,169	BU	57.48	124,670	2.20	126.46	274,274
54	RICE		CWT					
55	SORGHUM (SORGO, KAFFIR, ETC.)		BU					
56	WHEAT	758	BU	42.70	32,364	2.60	163.71	116,510
57	OTHER CEREALS	52	CWT	53.90	2,803	2.60	150.92	7,848
58	TOTAL CEREALS	19,630					197.49	3,867,006
	FORAGE							
61	ALFALFA HAY	27,740	TON	4.16	115,111	65.00	269.73	7,482,216
62	OTHER HAY	4,766	TON	2.26	10,750	60.00	134.77	645,000
63	IRRIGATED PASTURE	9,038	AUM	2.09	18,903	12.00	25.10	226,836
64	SILAGE OR GREENCHOP	3,116	TON	13.67	42,581	22.00	300.64	936,782
65	CROP RESIDUE- BEET TOPS		TON		1,036	10.00		10,360
66	STUBBLE, STALKS, ETC.		AUM		470	10.00		4,700
67	STRAW (ALL KINDS)		TON		7,061	25.00		176,525
68	OTHER FORAGE	14	TON	10.00	140	10.00	100.00	1,400
70	TOTAL FORAGE	44,694					212.19	9,483,836
71	MISC. FIELD CROP	1,361	CWT	17.21	23,248	15.00	258.12	348,720
61	BEANS, DRY AND EDIBLE		SALE					
62	COTTON, LINT (UPLAND)		TON					
63	COTTON, SEED (UPLAND)		SALE					
64	COTTON, LINT (AM.PIMA)		TON					
65	COTTON, SEED (AM.PIMA)		TON					
66	HOPS		LB					
67	PEPPERMINT		LB					
68	SPEARMINT	501	TON	14.80	7,415	24.64	364.68	182,706
69	SUGAR BEETS		BU				177.13	35,760
90	SOYBEANS	202	TON	8.86	1,788	20.00	276.15	667,308
91	OTHER MISC. FIELD CROPS	2,064						
92	TOTAL MISC. FIELD CROPS							

CROP PRODUCTION

ITEM	CROPS HARVESTED IN IRRIGATION ROTATION	ACRES	UNIT	--- YIELD --- PER ACRE	TOTAL	PER UNIT	--- VALUE OF CROPS --- PER ACRE	TOTAL
	VEGETABLES							
101	ASPARAGUS		CWT					
102	BEANS (PROCESSING)		TON					
103	BEANS (FRESH MARKET)		CWT					
104	BROCCOLI		CWT					
105	CABBAGE		CWT					
106	CARROTS		CWT					
107	CAULIFLOWER		CWT					
108	CELERY		TON					
109	CORN, SWEET (PROCESSING)		CWT					
110	CORN, SWEET (FRESH MARKET)		CWT					
111	CUCUMBERS		CWT					
112	GREENS (KALE, ETC.)		CWT					
113	LETTUCE		CWT					
114	MELONS - CANTALOUPE, ETC.		CWT					
115	HONEY BALL, HONEYDEW, ETC.		CWT					
116	WATERMELON		CWT					
117	ONIONS, DRY		CWT					
118	ONIONS, GREEN		TON					
119	PEAS, GREEN (PROCESSING)		CWT					
120	PEAS, GREEN (FRESH MARKET)		CWT					
121	PEPPERS (ALL KINDS)		CWT					
122	POTATOES, EARLY		CWT					
123	POTATOES, LATE		CWT					
124	SQUASH		TON					
125	TOMATOES (CANNING)		CWT					
126	TOMATOES (FRESH MARKET)		CWT					
127	OTHER VEGETABLES							
128	TOTAL VEGETABLES		M					
137	TOTAL NURSERY							
	SEEDS							
141	ALFALFA		CWT					
142	CLOVER (ALL KINDS)		CWT					
143	CORN		CWT					
144	GRASS (ALL KINDS)		CWT					
145	LETTUCE		CWT					
146	ONION		CWT					
147	PEA		CWT					
148	POTATO (ALL KINDS)		CWT					
149	SUGAR BEET	274	CWT	16.16	4,150	13.60	204.47	56,026
150	OTHER SEED	274					204.47	56,026
151	TOTAL SEEDS							
	FRUITS							
161	APPLES		TON					
162	APRICOTS		CWT					
163	BERRIES (ALL KINDS)		TON					
164	CHERRIES		CWT					
166	CITRUS- GRAPEFRUIT		CWT					
166	LEMONS AND LIMES		CWT					
167	ORANGES AND TANGERINES		TON					
168	DATES		TON					
169	GRAPES, TABLE		TON					
170	GRAPES, OTHER		TON					
171	OLIVES		TON					
172	PEACHES		TON					
173	PEARS		TON					
174	PRUNES AND PLUMS		TON					
175	OTHER FRUITS							
176	TOTAL FRUITS							
	NUTS							
181	ALMONDS		TON					
182	PECANS		CWT					
183	WALNUTS		TON					
184	OTHER NUTS		TON					
185	TOTAL NUTS							
191	FAMILY GARDENS AND ORCHARDS		VAL					19,964,075
192	TOTAL ALL CROPS	68,562						
193	LESS MULTIPLE CROPPED						209.82	19,964,075
194	TOTAL HARVESTED CROPLAND AND PASTURE	68,562						

CROP PRODUCTION REPORT 1984

PROJECT AND SUBDIVISION P-SMBP SAVAGE UNIT
STATE MONTANA
TYPE OF SERVICE FULL

REGION UM

ACREAGE SUMMARY

		CLASS 1-4	CLASS 6	TOTAL
	LANDS IN IRRIGATION ROTATION (ACRES)			
11	HARVESTED CROPLAND AND PASTURE (EQ LINE 194)	2,006		2,006
12	CROPLAND NOT HARVESTED AND SOIL BUILDING	10		10
13	ACRES IRRIGATED (LINES 11 AND 12)	2,016		2,016
14	DRY CROPPED, FALLOW, OR IDLE	9		9
15	TOTAL AREA IN IRRIGATION ROTATION (LINES 13 AND 14)	2,025		2,025
	LANDS NOT IN IRRIGATION ROTATION (ACRES)			
16	DRY CROPPED, IDLE, FALLOW OR GRAZED			
17	FARMSTEADS, ROADS, DITCHES, DRAINS	167		167
18	TOTAL AREA NOT IN IRRIGATION ROTATION (LINES 16 AND 17)	167		167
19	URBAN AND SUBURBAN LANDS	8		8
20	TOTAL IRRIGABLE AREA FOR SERVICE (LINES 15 AND 18 AND 19)	2,200		2,200
21	TOTAL IRRIGABLE AREA NOT FOR SERVICE			
22	TOTAL IRRIGABLE AREA (LINES 20 AND 21)			2,200
23	CLASS 6 - TEMPORARILY IRRIGATED			

CROP VALUE SUMMARY

31	GROSS CROP VALUE (EQ LINE 194)			654,334
	ADDITIONAL REVENUE-			
33	FEDERAL ASCS PAYMENTS	TOTAL $	2,500	
34	SUGAR PROGRAMS	TOTAL $	156,832	
35	TOTAL ADDITIONAL REVENUE (LINES 33 AND 34)			159,332
36	TOTAL VALUE (LINES 31 AND 35)			813,666
37	TOTAL IRRIGATED ACREAGE (EQ LINE 13)			2,016
38	AVERAGE VALUE PER IRRIGATED ACRE (LINES 36 / 37)			403.60

NUMBER OF FARMS AND POPULATION

		NO OF FARMS OPER. UNITS	IRRG. ACRES FOR SERVICE	POPULATION
41	FULL TIME FARMS	23	2,192	46
42	PART TIME FARMS			
43	URBAN AND SUBURBAN LANDS (ACRES EQ LINE 19)		8	25
44	TOTAL (ACRES FROM LINE 20)	23	2,200	71

CROP PRODUCTION

ITEM	CROPS HARVESTED IN IRRIGATION ROTATION	ACRES	UNIT	--- YIELD --- PER ACRE	TOTAL	PER UNIT	--- VALUE OF CROPS --- PER ACRE	TOTAL
	CEREALS							
61	BARLEY	191	BU	67.64	12,919	2.30	155.57	29,714
62	CORN	82	BU	109.24	8,958	2.46	270.93	22,216
63	OATS	62	BU	90.00	4,680	1.40	126.00	6,552
64	RICE		CWT					
65	SORGHUMS (DURRA, KAFFIR, ETC.)		BU					
67	WHEAT	77	BU	46.74	3,622	3.35	153.23	11,799
68	OTHER CEREALS		CWT					
69	TOTAL CEREALS	402					174.83	70,281
	FORAGE							
61	ALFALFA HAY	315	TON	3.31	1,043	78.00	258.27	81,364
62	OTHER HAY	52	TON	3.00	156	68.00	204.00	10,608
63	IRRIGATED PASTURE	74	AUM	2.50	185	12.00	30.00	2,220
66	SILAGE OR ENSILAGE	346	TON	14.43	4,978	24.00	342.30	119,472
66	CROP RESIDUE- BEET TOPS		TON		1,630	10.00		16,300
67	STUBBLE, STALKS, ETC.		AUM		20	10.00		200
68	STRAW (ALL KINDS)		TON		128	25.00		3,200
70	OTHER FORAGE		TON					
71	TOTAL FORAGE	786					296.66	233,364
	MISC. FIELD CROP							
61	BEANS, DRY AND EDIBLE	166	CWT	18.97	3,149	14.00	265.58	44,086
62	COTTON, LINT (UPLAND)		BALE					
63	COTTON, SEED (UPLAND)		TON					
64	COTTON, LINT (AM.PIMA)		BALE					
65	COTTON, SEED (AM.PIMA)		TON					
66	HOPS		TON					
67	PEPPERMINT		LB					
68	SPEARMINT		LB					
69	SUGAR BEETS	662	TON	17.60	11,645	26.33	470.27	306,613
60	SOYBEANS		BU					
91	OTHER MISC. FIELD CROPS		TON					
92	TOTAL MISC. FIELD CROPS	818					428.73	350,699

CROP PRODUCTION

ITEM	CROPS HARVESTED IN IRRIGATION ROTATION	ACRES	UNIT	--- YIELD --- PER ACRE	TOTAL	PER UNIT	--- VALUE OF CROPS --- PER ACRE	TOTAL
	VEGETABLES							
101	ASPARAGUS		CWT					
102	BEANS (PROCESSING)		TON					
103	BEANS (FRESH MARKET)		CWT					
104	BROCCOLI		CWT					
105	CABBAGE		CWT					
106	CARROTS		CWT					
107	CAULIFLOWER		CWT					
108	CELERY		CWT					
109	CORN, SWEET (PROCESSING)		TON					
110	CORN, SWEET (FRESH MARKET)		CWT					
111	CUCUMBERS		CWT					
112	GREENS (KALE, ETC.)		CWT					
113	LETTUCE		CWT					
114	MELONS - CANTALOUPE, ETC.		CWT					
115	HONEY BALL, HONEYDEW, ETC.		CWT					
116	WATERMELON		CWT					
117	ONIONS, DRY		CWT					
118	ONIONS, GREEN		CWT					
119	PEAS, GREEN (PROCESSING)		TON					
120	PEAS, GREEN (FRESH MARKET)		CWT					
121	PEPPERS (ALL KINDS)		CWT					
122	POTATOES, EARLY		CWT					
123	POTATOES, LATE		CWT					
124	SQUASH		CWT					
125	TOMATOES (CANNING)		TON					
126	TOMATOES (FRESH MARKET)		CWT					
127	OTHER VEGETABLES		CWT					
128	TOTAL VEGETABLES							
137	TOTAL NURSERY		M					
	SEEDS							
141	ALFALFA							
142	CLOVER (ALL KINDS)		CWT					
143	CORN		CWT					
144	GRASS (ALL KINDS)		CWT					
145	LETTUCE		CWT					
146	ONION		CWT					
147	PEA		CWT					
148	POTATO (ALL KINDS)		CWT					
149	SUGAR BEET		CWT					
150	OTHER SEED		CWT					
151	TOTAL SEEDS							
	FRUITS							
161	APPLES		TON					
162	APRICOTS		TON					
163	BERRIES (ALL KINDS)		CWT					
164	CHERRIES		TON					
165	CITRUS- GRAPEFRUIT		CWT					
166	LEMONS AND LIMES		CWT					
167	ORANGES AND TANGERINES		CWT					
168	DATES		TON					
169	GRAPES, TABLE		TON					
170	GRAPES, OTHER		TON					
171	OLIVES		TON					
172	PEACHES		TON					
173	PEARS		TON					
174	PRUNES AND PLUMS		TON					
175	OTHER FRUITS		TON					
176	TOTAL FRUITS							
	NUTS							
181	ALMONDS		TON					
182	PECANS		CWT					
183	WALNUTS		TON					
184	OTHER NUTS		TON					
185	TOTAL NUTS							
191	FAMILY GARDENS AND ORCHARDS		VAL					
192	TOTAL ALL CROPS	2,006						654,334
193	LESS MULTIPLE CROPPED							
194	TOTAL HARVESTED CROPLAND AND PASTURE	2,006					326.19	654,334

CROP PRODUCTION REPORT 1984

REGION UM

PROJECT AND SUBDIVISION: P-SMBP, SHADEHILL UNIT
STATE: SOUTH DAKOTA
TYPE OF SERVICE: FULL

ACREAGE SUMMARY

		CLASS 1-4	CLASS 5	TOTAL
	LANDS IN IRRIGATION ROTATION (ACRES)	1,341		1,341
11	HARVESTED CROPLAND AND PASTURE (EQ LINE 194)	1,341		1,341
12	CROPLAND NOT HARVESTED AND SOIL BUILDING	1,341		1,341
13	ACRES IRRIGATED (LINES 11 AND 12)	1,341		1,341
14	DRY CROPPED, FALLOW, OR IDLE			
15	TOTAL AREA IN IRRIGATION ROTATION (LINES 13 AND 14)			
	LANDS NOT IN IRRIGATION ROTATION (ACRES)	678		678
16	DRY CROPPED, IDLE, FALLOW OR GRAZED	160		160
17	FARMSTEADS, ROADS, DITCHES, DRAINS	838		838
18	TOTAL AREA NOT IN IRRIGATION ROTATION (LINES 16 AND 17)			
19	URBAN AND SUBURBAN LANDS	2,179		2,179
20	TOTAL IRRIGABLE AREA FOR SERVICE (LINES 15 AND 18 AND 19)			4,521
21	TOTAL IRRIGABLE AREA NOT FOR SERVICE			6,700
22	TOTAL IRRIGABLE AREA (LINES 20 AND 21)			
23	CLASS 6 - TEMPORARILY IRRIGATED			

CROP VALUE SUMMARY

31	GROSS CROP VALUE (EQ LINE 194)		207,004
	ADDITIONAL REVENUE-		
33	FEDERAL ASCS PAYMENTS	TOTAL $	
34	SUGAR PROGRAMS	TOTAL $	
35	TOTAL ADDITIONAL REVENUE (LINES 33 AND 34)		207,004
36	TOTAL VALUE (LINES 31 AND 35)		1,341
37	TOTAL IRRIGATED ACREAGE (EQ LINE 13)		
38	AVERAGE VALUE PER IRRIGATED ACRE (LINES 36 / 37)		154.37

NUMBER OF FARMS AND POPULATION

		NO OF FARMS OPER. UNITS	IRRG. ACRES FOR SERVICE	POPULATION
41	FULL TIME FARMS	22	2,179	78
42	PART TIME FARMS			
43	URBAN AND SUBURBAN LANDS (ACRES EQ LINE 19)	22	2,179	78
44	TOTAL (ACRES FROM LINE 20)			

CROP PRODUCTION

ITEM	CROPS HARVESTED IN IRRIGATION ROTATION	ACRES	UNIT	--- YIELD --- PER ACRE	TOTAL	PER UNIT	--- VALUE OF CROPS --- PER ACRE	TOTAL
	CEREALS							
51	BARLEY	48	BU	14.60	701	1.80	26.28	1,262
52	CORN	165	BU	66 TO	11,006	2.39	159.42	26,304
53	OATS		BU					
54	RICE		CWT					
55	SORGHUMS (SORGO, KAFFIR, ETC.)		BU					
57	WHEAT		BU					
58	OTHER CEREALS	213	CWT				120.42	27,566
60	TOTAL CEREALS							
	FORAGE							
61	ALFALFA HAY	621	TON	3.50	2,709	55.00	181.48	148,998
62	OTHER HAY		TON					
63	IRRIGATED PASTURE		AUM					
64	SILAGE OR ENSILAGE	307	TON	5.50	1,689	17.50	96.26	29,566
66	CROP RESIDUE- BEET TOPS		TON					410
67	STUBBLE, STALKS, ETC.		AUM		41	10.00		475
68	STRAW (ALL KINDS)		TON		19	25.00		
70	OTHER FORAGE	1,126	TON				159.68	179,438
71	TOTAL FORAGE							
	MISC. FIELD CROP							
81	BEANS, DRY AND EDIBLE		CWT					
82	COTTON, LINT (UPLAND)		BALE					
83	COTTON, SEED (UPLAND)		TON					
84	COTTON, LINT (AM.PIMA)		BALE					
85	COTTON, SEED (AM.PIMA)		TON					
86	HOPS		TON					
87	PEPPERMINT		LB					
88	SPEARMINT		LB					
89	SUGAR BEETS		TON					
90	SOYBEANS		BU					
91	OTHER MISC. FIELD CROPS		TON					
92	TOTAL MISC. FIELD CROPS							

CROP PRODUCTION

ITEM	CROPS HARVESTED IN IRRIGATION ROTATION	ACRES	UNIT	--- YIELD --- PER ACRE	TOTAL	PER UNIT	--- VALUE OF CROPS --- PER ACRE	TOTAL
	VEGETABLES							
101	ASPARAGUS		CWT					
102	BEANS (PROCESSING)		TON					
103	BEANS (FRESH MARKET)		CWT					
104	BROCCOLI		CWT					
105	CABBAGE		CWT					
106	CARROTS		CWT					
107	CAULIFLOWER		CWT					
108	CELERY		TON					
109	CORN, SWEET (PROCESSING)		CWT					
110	CORN, SWEET (FRESH MARKET)		CWT					
111	CUCUMBERS		CWT					
112	GREENS (KALE, ETC.)		CWT					
113	LETTUCE		CWT					
114	MELONS - CANTALOUPE, ETC.		CWT					
115	HONEY BALL, HONEYDEW, ETC.		CWT					
116	WATERMELON		CWT					
117	ONIONS, DRY		CWT					
118	ONIONS, GREEN		TON					
119	PEAS, GREEN (PROCESSING)		CWT					
120	PEAS, GREEN (FRESH MARKET)		CWT					
121	PEPPERS (ALL KINDS)		CWT					
122	POTATOES, EARLY		CWT					
123	POTATOES, LATE		CWT					
124	SQUASH		TON					
125	TOMATOES (CANNING)		CWT					
126	TOMATOES (FRESH MARKET)		CWT					
127	OTHER VEGETABLES							
128	TOTAL VEGETABLES		M					
137	TOTAL NURSERY							
	SEEDS							
141	ALFALFA		CWT					
142	CLOVER (ALL KINDS)		CWT					
143	CORN		CWT					
144	GRASS (ALL KINDS)		CWT					
145	LETTUCE		CWT					
146	ONION		CWT					
147	PEA		CWT					
148	POTATO (ALL KINDS)		CWT					
149	SUGAR BEET		CWT					
150	OTHER SEED							
151	TOTAL SEEDS							
	FRUITS							
161	APPLES		TON					
162	APRICOTS		CWT					
163	BERRIES (ALL KINDS)		TON					
164	CHERRIES		CWT					
166	CITRUS- GRAPEFRUIT		CWT					
166	LEMONS AND LIMES		CWT					
167	ORANGES AND TANGERINES		TON					
168	DATES		TON					
169	GRAPES, TABLE		TON					
170	GRAPES, OTHER		TON					
171	OLIVES		TON					
172	PEACHES		TON					
173	PEARS		TON					
174	PRUNES AND PLUMS		TON					
175	OTHER FRUITS							
176	TOTAL FRUITS							
	NUTS							
181	ALMONDS		TON					
182	PECANS		CWT					
183	WALNUTS		TON					
184	OTHER NUTS		TON					
185	TOTAL NUTS							
191	FAMILY GARDENS AND ORCHARDS		VAL					207,004
192	TOTAL ALL CROPS	1,341						
193	LESS MULTIPLE CROPPED						154.37	207,004
194	TOTAL HARVESTED CROPLAND AND PASTURE	1,341						

CROP PRODUCTION REPORT 1984

PROJECT AND SUBDIVISION: SHOSHONE
STATE: WYOMING-MONTANA
TYPE OF SERVICE: FULL, SUPPLEMENTAL, TEMPORARY

REGION UM

ACREAGE SUMMARY

		CLASS 1-4	CLASS 6	TOTAL
	LANDS IN IRRIGATION ROTATION (ACRES)			
11	HARVESTED CROPLAND AND PASTURE (EQ LINE 194)	62,660	350	63,010
12	CROPLAND NOT HARVESTED AND SOIL BUILDING	826	14	839
13	ACRES IRRIGATED (LINES 11 AND 12)	63,486	364	63,849
14	DRY CROPPED, FALLOW, OR IDLE	2,507	178	2,685
15	TOTAL AREA IN IRRIGATION ROTATION (LINES 13 AND 14)	66,992	542	66,534
	LANDS NOT IN IRRIGATION ROTATION (ACRES)			
16	DRY CROPPED, IDLE, FALLOW OR GRAZED	14,288		14,288
17	FARMSTEADS, ROADS, DITCHES, DRAINS	5,266	45	5,311
18	TOTAL AREA NOT IN IRRIGATION ROTATION (LINES 16 AND 17)	19,554	45	19,599
19	URBAN AND SUBURBAN LANDS	2,693		2,693
20	TOTAL IRRIGABLE AREA FOR SERVICE (LINES 15 AND 18 AND 19)	108,239	587	108,826
21	TOTAL IRRIGABLE AREA NOT FOR SERVICE			
22	TOTAL IRRIGABLE AREA (LINES 20 AND 21)			108,826

23 CLASS 6 - TEMPORARILY IRRIGATED

CROP VALUE SUMMARY

31	GROSS CROP VALUE (EQ LINE 194)			18,538,099
	ADDITIONAL REVENUE-			
33	FEDERAL ASCS PAYMENTS	TOTAL $		
34	SUGAR PROGRAMS	TOTAL $	1,841,611	
35	TOTAL ADDITIONAL REVENUE (LINES 33 AND 34)			1,841,611
36	TOTAL VALUE (LINES 31 AND 35)			20,380,610
37	TOTAL IRRIGATED ACREAGE (EQ LINE 13)			63,849
38	AVERAGE VALUE PER IRRIGATED ACRE (LINES 36 / 37)			243.06

NUMBER OF FARMS AND POPULATION

		NO OF FARMS OPER. UNITS	IRRG. ACRES FOR SERVICE	POPULATION
41	FULL TIME FARMS	903	100,623	3,167
42	PART TIME FARMS	117	5,810	417
43	URBAN AND SUBURBAN LANDS (ACRES EQ LINE 19)		2,693	3,478
44	TOTAL (ACRES FROM LINE 20)	1,020	108,626	7,062

CROP PRODUCTION

ITEM	CROPS HARVESTED IN IRRIGATION ROTATION	ACRES	UNIT	YIELD PER ACRE	YIELD TOTAL	VALUE PER UNIT	VALUE OF CROPS PER ACRE	VALUE OF CROPS TOTAL
	CEREALS							
51	BARLEY	32,413	BU	84.73	2,746,317	2.04	172.85	5,602,487
52	CORN	3,414	BU	89.84	307,047	2.80	251.83	859,731
53	OATS	1,222	BU	70.52	86,161	1.76	124.12	151,678
54	RICE		CWT					
56	SORGHUMS (SORGO, KAFFIR, ETC.)		BU					
57	WHEAT	921	BU	56.70	52,220	3.30	187.11	172,326
58	OTHER CEREALS		CWT					
59	TOTAL CEREALS	37,970					178.73	6,786,222
	FORAGE							
61	ALFALFA HAY	12,891	TON	4.07	52,520	80.00	325.93	4,201,600
62	OTHER HAY	2,781	TON	2.94	8,163	75.00	220.15	612,225
63	IRRIGATED PASTURE	10,362	AUM	5.56	57,478	13.00	72.11	747,214
65	SILAGE OR ENSILAGE	4,366	TON	17.19	75,046	21.26	365.81	1,597,126
66	CROP RESIDUE- BEET TOPS		TON					
67	STUBBLE, STALKS, ETC.		AUM		854	10.00		8,540
68	STRAW (ALL KINDS)		TON		13,821	25.00		346,525
70	OTHER FORAGE	194	TON	7.34	1,424	75.00	550.52	106,800
71	TOTAL FORAGE	30,694					249.04	7,619,030
	MISC. FIELD CROP							
81	BEANS, DRY AND EDIBLE	11,101	CWT	19.47	216,160	14.00	272.61	3,026,240
82	COTTON, LINT (UPLAND)		BALE					
83	COTTON, SEED (UPLAND)		TON					
84	COTTON, LINT (AM.PIMA)		BALE					
85	COTTON, SEED (AM.PIMA)		TON					
86	HOPS		TON					
87	PEPPERMINT		LB					
88	SPEARMINT		LB					
89	SUGAR BEETS		TON					
90	SOYBEANS		BU					
91	OTHER MISC. FIELD CROPS		TON					
92	TOTAL MISC. FIELD CROPS	11,101					272.61	3,026,240

CROP PRODUCTION

ITEM	CROPS HARVESTED IN IRRIGATION ROTATION	ACRES	UNIT	YIELD PER ACRE	YIELD TOTAL	VALUE PER UNIT	VALUE OF CROPS PER ACRE	VALUE OF CROPS TOTAL
	VEGETABLES							
101	ASPARAGUS		CWT					
102	BEANS (PROCESSING)		TON					
103	BEANS (FRESH MARKET)		CWT					
104	BROCCOLI	3	CWT	22.00	66	34.00	748.00	2,244
105	CABBAGE	9	CWT	18.00	162	13.25	238.56	2,147
106	CARROTS		CWT					
107	CAULIFLOWER	3	CWT	20.00	60	40.00	800.00	2,400
108	CELERY		CWT					
109	CORN, SWEET (PROCESSING)		TON					
110	CORN, SWEET (FRESH MARKET)		CWT					
111	CUCUMBERS		CWT					
112	GREENS (KALE, ETC.)		CWT					
113	LETTUCE		CWT					
114	MELONS - CANTALOUPE, ETC		CWT					
115	HONEY BALL, HONEYDEW, ETC		CWT					
116	WATERMELON		CWT					
117	ONIONS, DRY		CWT					
118	ONIONS, GREEN		CWT					
119	PEAS, GREEN (PROCESSING)		TON					
120	PEAS, GREEN (FRESH MARKET)		CWT					
121	PEPPERS (ALL KINDS)		CWT					
122	POTATOES, EARLY		CWT					
123	POTATOES, LATE	41	CWT	251.22	10,300	6.00	1,507.32	61,800
124	SQUASH		CWT					
125	TOMATOES (CANNING)		TON					
126	TOMATOES (FRESH MARKET)		CWT					
127	OTHER VEGETABLES		CWT					
128	TOTAL VEGETABLES	56					1,224.84	68,591
137	TOTAL NURSERY		M					
	SEEDS							
141	ALFALFA							
142	CLOVER (ALL KINDS)	187	CWT	3.00	561	100.00	300.00	56,100
143	CORN		CWT					
144	GRASS (ALL KINDS)		CWT					
145	LETTUCE	1,126	CWT	3.20	3,600	100.00	319.72	360,000
146	ONION		CWT					
147	PEA		CWT					
148	POTATO (ALL KINDS)		CWT					
149	SUGAR BEET		CWT					
150	OTHER SEED		CWT					
151	TOTAL SEEDS	1,561 2,894	CWT	23.39	36,981	12.47	291.72 303.15	461,216 877,316
	FRUITS							
161	APPLES		TON					
162	APRICOTS		TON					
163	BERRIES (ALL KINDS)		CWT					
164	CHERRIES		TON					
165	CITRUS- GRAPEFRUIT		CWT					
166	LEMONS AND LIMES		CWT					
167	ORANGES AND TANGERINES		CWT					
168	DATES		TON					
169	GRAPES, TABLE		TON					
170	GRAPES, OTHER		TON					
171	OLIVES		TON					
172	PEACHES		TON					
173	PEARS		TON					
174	PRUNES AND PLUMS		TON					
175	OTHER FRUITS		TON					
176	TOTAL FRUITS							
	NUTS							
181	ALMONDS		TON					
182	PECANS		CWT					
183	WALNUTS		TON					
184	OTHER NUTS		TON					
185	TOTAL NUTS							
191	FAMILY GARDENS AND ORCHARDS	395	VAL				409.11	161,600
192	TOTAL ALL CROPS	63,010						18,538,999
193	LESS MULTIPLE CROPPED							
194	TOTAL HARVESTED CROPLAND AND PASTURE	63,010					294.33	18,538,999

CROP PRODUCTION REPORT 1984

REGION 6A

PROJECT AND SUBDIVISION: SUN RIVER
STATE: MONTANA
TYPE OF SERVICE: FULL,TEMPORARY

ACREAGE SUMMARY

		CLASS 1-4	CLASS 6	TOTAL
	LANDS IN IRRIGATION ROTATION (ACRES)			
11	HARVESTED CROPLAND AND PASTURE (EQ LINE 194)	84,823		84,823
12	CROPLAND NOT HARVESTED AND SOIL BUILDING	487		487
13	ACRES IRRIGATED (LINES 11 AND 12)	85,320		85,320
14	DRY CROPPED, FALLOW, OR IDLE	2,803		2,803
15	TOTAL AREA IN IRRIGATION ROTATION (LINES 13 AND 14)	88,123		88,123
	LANDS NOT IN IRRIGATION ROTATION (ACRES)		648	648
16	DRY CROPPED, IDLE, FALLOW OR GRAZED	3,429		3,429
17	FARMSTEADS, ROADS, DITCHES, DRAINS	4,077		4,077
18	TOTAL AREA NOT IN IRRIGATION ROTATION (LINES 16 AND 17)	971		971
19	URBAN AND SUBURBAN LANDS	93,171		93,171
20	TOTAL IRRIGABLE AREA FOR SERVICE (LINES 15 AND 18 AND 19)			
21	TOTAL IRRIGABLE AREA NOT FOR SERVICE			93,171
22	TOTAL IRRIGABLE AREA (LINES 20 AND 21)			
23	CLASS 6 - TEMPORARILY IRRIGATED			

CROP VALUE SUMMARY

31	GROSS CROP VALUE (EQ LINE 194)		16,388,102	
	ADDITIONAL REVENUE-			
33	FEDERAL ASCS PAYMENTS	TOTAL $	387,678	
34	SUGAR PROGRAMS	TOTAL $		
35	TOTAL ADDITIONAL REVENUE (LINES 33 AND 34)		387,678	
36	TOTAL VALUE (LINES 31 AND 35)		16,785,980	
37	TOTAL IRRIGATED ACREAGE (EQ LINE 13)		85,320	
38	AVERAGE VALUE PER IRRIGATED ACRE (LINES 36 / 37)		196.74	

NUMBER OF FARMS AND POPULATION

		NO OF FARMS OPER. UNITS	IRRG. ACRES FOR SERVICE	POPULATION
41	FULL TIME FARMS	479	86,275	1,707
42	PART TIME FARMS	142	5,925	227
43	URBAN AND SUBURBAN LANDS (ACRES EQ LINE 19)	621	971	768
44	TOTAL (ACRES FROM LINE 20)		93,171	2,702

CROP PRODUCTION

ITEM	CROPS HARVESTED IN IRRIGATION ROTATION	ACRES	UNIT	--- YIELD --- PER ACRE	TOTAL	PER UNIT	--- VALUE OF CROPS --- PER ACRE	TOTAL
	CEREALS							
51	BARLEY	44,516	BU	80.49	3,582,865	2.11	169.82	7,560,887
52	CORN	190	BU	55.16	10,480	1.76	97.06	18,445
53	OATS		BU					
54	RICE		CWT					
55	SORGHUMS (SORGO, KAFFIR, ETC.)		BU					
56	WHEAT	12,708	BU	73.50	934,038	3.60	264.60	3,362,837
58	OTHER CEREALS		CWT				150.38	10,940,869
59	TOTAL CEREALS	57,414						
	FORAGE							
61	ALFALFA HAY	14,638	TON	3.10	45,328	78.00	241.53	3,535,584
62	OTHER HAY	2,172	TON	2.44	5,308	68.00	166.18	360,944
63	IRRIGATED PASTURE	10,599	AUM	5.16	54,735	18.00	92.95	985,230
65	SILAGE OR ENSILAGE		TON					
66	CROP RESIDUE- BEET TOPS		TON					
67	STUBBLE, STALKS, ETC.		AUM					
68	STRAW (ALL KINDS)		TON		23,019	25.00		575,475
70	OTHER FORAGE		TON				199.10	5,467,233
73	TOTAL FORAGE	27,409						
	MISC. FIELD CROP							
81	BEANS, DRY AND EDIBLE		CWT					
82	COTTON, LINT (UPLAND)		BALE					
83	COTTON, SEED (UPLAND)		TON					
84	COTTON, LINT (AM PIMA)		BALE					
85	COTTON, SEED (AM.PIMA)		TON					
86	HOPS		TON					
87	PEPPERMINT		LB					
88	SPEARMINT		LB					
89	SUGAR BEETS		TON					
90	SOYBEANS		SU					
91	OTHER MISC. FIELD CROPS		TON					
92	TOTAL MISC. FIELD CROPS							

CROP PRODUCTION

ITEM	CROPS HARVESTED IN IRRIGATION ROTATION	ACRES	UNIT	--- YIELD --- PER ACRE	TOTAL	PER UNIT	--- VALUE OF CROPS --- PER ACRE	TOTAL
	VEGETABLES							
101	ASPARAGUS		CWT					
102	BEANS (PROCESSING)		TON					
103	BEANS (FRESH MARKET)		CWT					
104	BROCCOLI		CWT					
105	CABBAGE		CWT					
106	CARROTS		CWT					
107	CAULIFLOWER		CWT					
108	CELERY		TON					
109	CORN, SWEET (PROCESSING)		CWT					
110	CORN, SWEET (FRESH MARKET)		CWT					
111	CUCUMBERS		CWT					
112	GREENS (KALE, ETC.)		CWT					
113	LETTUCE		CWT					
114	MELONS - CANTALOUPE, ETC		CWT					
115	HONEY BALL, HONEYDEW, ETC.		CWT					
116	WATERMELON		CWT					
117	ONIONS, DRY		CWT					
118	ONIONS, GREEN		TON					
119	PEAS, GREEN (PROCESSING)		CWT					
120	PEAS, GREEN (FRESH MARKET)		CWT					
121	PEPPERS (ALL KINDS)		CWT					
122	POTATOES, EARLY		CWT					
123	POTATOES, LATE		CWT					
124	SQUASH		TON					
125	TOMATOES (CANNING)		CWT					
126	TOMATOES (FRESH MARKET)		CWT					
127	OTHER VEGETABLES							
128	TOTAL VEGETABLES							
137	TOTAL NURSERY		M					
	SEEDS							
141	ALFALFA		CWT					
142	CLOVER (ALL KINDS)		CWT					
143	CORN		CWT					
144	GRASS (ALL KINDS)		CWT					
145	LETTUCE		CWT					
146	ONION		CWT					
147	PEA		CWT					
148	POTATO (ALL KINDS)		CWT					
149	SUGAR BEET		CWT					
150	OTHER SEED							
161	TOTAL SEEDS							
	FRUITS							
161	APPLES		TON					
162	APRICOTS		TON					
163	BERRIES (ALL KINDS)		CWT					
164	CHERRIES		TON					
165	CITRUS- GRAPEFRUIT		CWT					
166	LEMONS AND LIMES		CWT					
167	ORANGES AND TANGERINES		CWT					
168	DATES		TON					
169	GRAPES, TABLE		TON					
170	GRAPES, OTHER		TON					
171	OLIVES		TON					
172	PEACHES		TON					
173	PEARS		TON					
174	PRUNES AND PLUMS		TON					
175	OTHER FRUITS							
176	TOTAL FRUITS							
	NUTS							
181	ALMONDS		TON					
182	PECANS		CWT					
183	WALNUTS		TON					
184	OTHER NUTS		TON					
185	TOTAL NUTS							
191	FAMILY GARDENS AND ORCHARDS		VAL					16,388,102
192	TOTAL ALL CROPS	84,823						
193	LESS MULTIPLE CROPPED						193.12	16,388,102
194	TOTAL HARVESTED CROPLAND AND PASTURE	84,823						

Lower Missouri Region



CROP PRODUCTION REPORT 1984

REGION LM

PROJECT AND SUBDIVISION: LOWER MISSOURI REGION
STATE: COLORADO, KANSAS, NEBRASKA AND WYOMING
TYPE OF SERVICE: FULL,SUPPLEMENTAL

ACREAGE SUMMARY

		CLASS 1-4	CLASS 6	TOTAL
	LANDS IN IRRIGATION ROTATION (ACRES)			
11	HARVESTED CROPLAND AND PASTURE (EQ LINE 194)	1,504,204		1,504,204
12	CROPLAND NOT HARVESTED AND SOIL BUILDING	27,933		27,933
13	ACRES IRRIGATED (LINES 11 AND 12)	1,532,137		1,532,137
14	DRY CROPPED, FALLOW, OR IDLE	16,969		16,969
15	TOTAL AREA IN IRRIGATION ROTATION (LINES 13 AND 14)	1,549,106		1,549,106
	LANDS NOT IN IRRIGATION ROTATION (ACRES)			
16	DRY CROPPED, IDLE, FALLOW OR GRAZED	78,661		78,661
17	FARMSTEADS, ROADS, DITCHES, DRAINS	13,466		13,466
18	TOTAL AREA NOT IN IRRIGATION ROTATION (LINES 16 AND 17)	93,116		93,116
19	URBAN AND SUBURBAN LANDS	91,940		91,940
20	TOTAL IRRIGABLE AREA FOR SERVICE (LINES 15 AND 18 AND 19)	1,734,162		1,734,162
21	TOTAL IRRIGABLE AREA NOT FOR SERVICE			703,132
22	TOTAL IRRIGABLE AREA (LINES 20 AND 21)			2,437,294
23	CLASS 6 - TEMPORARILY IRRIGATED			

CROP VALUE SUMMARY

31	GROSS CROP VALUE (EQ LINE 194)			699,536,672
	ADDITIONAL REVENUE-			
33	FEDERAL ASCS PAYMENTS	TOTAL $	4,176,777	
34	SUGAR PROGRAMS	TOTAL $		
35	TOTAL ADDITIONAL REVENUE (LINES 33 AND 34)			4,176,777
36	TOTAL VALUE (LINES 31 AND 35)			703,714,349
37	TOTAL IRRIGATED ACREAGE (EQ LINE 13)			1,532,137
38	AVERAGE VALUE PER IRRIGATED ACRE (LINES 36 / 37)			394.03

NUMBER OF FARMS AND POPULATION

		NO OF FARMS OPER. UNITS	IRRG. ACRES FOR SERVICE	POPULATION
41	FULL TIME FARMS	9,163	1,626,420	32,009
42	PART TIME FARMS	796	16,793	1,762
43	URBAN AND SUBURBAN LANDS (ACRES EQ LINE 19)	9,940	91,940	9,903
44	TOTAL (ACRES FROM LINE 20)		1,734,162	43,664

CROP PRODUCTION

ITEM	CROPS HARVESTED IN IRRIGATION ROTATION	ACRES	UNIT	PER ACRE	YIELD TOTAL	PER UNIT	VALUE OF CROPS PER ACRE	TOTAL
	CEREALS							
61	BARLEY	63,676	BU	66.36	4,262,164	2.44	166.43	12,567,664
62	CORN	620,636	BU	133.12	82,620,639	2.73	363.40	226,642,234
63	OATS	9,126	BU	56.07	511,722	1.73	97.00	886,236
64	RICE		CWT			4.42	331.61	6,981,674
65	SORGHUMS (SORGO, KAFFIR, ETC.)	21,064	BU	76.06	1,602,298	3.19	184.90	6,910,629
66	WHEAT	30,469	BU	61.10	2,106,472	7.63	607.36	264,816
67	OTHER CEREALS	436	CWT	77.69	33,626		334.74	251,168,442
68	TOTAL CEREALS	750,416						
	FORAGE							
61	ALFALFA HAY	311,472	TON	4.30	1,339,663	72.57	311.36	96,970,700
62	OTHER HAY	27,264	TON	3.84	104,744	61.12	234.62	6,402,026
63	IRRIGATED PASTURE	46,821	AUM	4.12	193,063	15.32	63.16	2,956,200
64	SILAGE OR ENSILAGE	169,686	TON	23.66	3,632,926	20.76	491.36	78,434,666
65	CROP RESIDUE- BEET TOPS		TON		30,020	1.00		30,020
66	STUBBLE, STALKS, ETC.		AUM		676,896	7.64		4,407,060
67	STRAW (ALL KINDS)	1,721	TON	12.72	50,380	36.68	223.67	1,797,440
68	OTHER FORAGE	640,804	TON		21,884	17.61	340.36	388,287
69	TOTAL FORAGE							189,363,296
	MISC. FIELD CROP							
61	BEANS, DRY AND EDIBLE	111,681	CWT	27.62	3,073,316	14.62	407.96	46,669,762
62	COTTON, LINT (UPLAND)		BALE					
63	COTTON, SEED (UPLAND)		TON					
64	COTTON, LINT (AM.PIMA)		BALE					
65	COTTON, SEED (AM.PIMA)		TON					
66	HOPS		TON					
67	PEPPERMINT		LB					
68	SPEARMINT		LB					
69	SUGAR BEETS	76,362	TON	22.71	1,731,947	30.16	684.97	52,230,451
60	SOYBEANS	10,362	BU	39.66	726,396	5.48	217.23	3,966,641
61	OTHER MISC. FIELD CROPS	416	TON	4.39	1,826	60.66	223.49	93,416
62	TOTAL MISC. FIELD CROPS	200,719					492.62	101,672,443

CROP PRODUCTION

ITEM	CROPS HARVESTED IN IRRIGATION ROTATION	ACRES	UNIT	PER ACRE	YIELD TOTAL	PER UNIT	VALUE OF CROPS PER ACRE	TOTAL
	VEGETABLES							
101	ASPARAGUS	117	CWT	26.71	3,126	43.66	1,172.01	137,126
102	BEANS (PROCESSING)	42	TON	37.06	1,566	18.99	703.46	29,546
103	BEANS (FRESH MARKET)		CWT					
104	BROCCOLI	2,242	CWT	169.46	379,920	6.11	986.17	1,939,730
105	CABBAGE	595	CWT	224.66	133,666	13.80	3,100.22	1,947,732
106	CARROTS	2	CWT	40.00	80	24.16	967.00	1,934
107	CAULIFLOWER		CWT					
108	CELERY		TON					
109	CORN, SWEET (PROCESSING)	1,917	CWT	123.96	236,648	6.04	983.01	1,903,691
110	CORN, SWEET (FRESH MARKET)	1,906	CWT	163.07	294,502	6.90	1,125.72	2,033,051
111	CUCUMBERS	127	CWT	39.46	5,010	11.16	440.26	56,013
112	GREENS (KALE, ETC.)	5	CWT	6.40	32	11.16	71.40	357
113	LETTUCE	1,386	CWT	186.12	257,961	7.04	1,309.93	1,551,194
114	MELONS - CANTALOUPE, ETC.	6	CWT	200.00	1,200	7.44	1,488.00	8,928
115	HONEY BALL, HONEYDEW, ETC.	709	CWT	210.17	149,008	4.66	977.27	692,687
116	WATERMELON	12,500	CWT	369.11	4,663,864	7.17	2,700.32	34,876,000
117	ONIONS, DRY	26	CWT	56.00	1,400	6.84	486.04	12,376
118	ONIONS, GREEN		TON					
119	PEAS, GREEN (PROCESSING)	13	CWT	39.66	516	26.76	1,184.46	15,411
120	PEAS, GREEN (FRESH MARKET)	210	CWT	41.30	8,663	27.90	1,149.61	241,418
121	PEPPERS (ALL KINDS)	6,666	CWT	266.00	1,621,060	4.70	1,230.90	7,619,976
122	POTATOES, EARLY	500	CWT	264.25	127,123	4.24	1,070.50	535,248
123	POTATOES, LATE	11	CWT	95.64	1,062	17.24	1,650.36	18,242
124	SQUASH	669	TON	16.66	9,666	4.16	71.03	41,627
125	TOMATOES (CANNING)	67	CWT	161.13	14,016	12.16	1,960.06	170,524
126	TOMATOES (FRESH MARKET)	168	CWT	206.67	22,320	7.14	1,476.00	152,450
127	OTHER VEGETABLES	28,666					1,679.53	53,670,816
128	TOTAL VEGETABLES						600.00	82,666
137	TOTAL NURSERY	164	M					
	SEEDS							
141	ALFALFA	464	CWT	66.61	40,186	64.00	7,274.67	3,376,648
142	CLOVER (ALL KINDS)	420	CWT	23.00	9,660	9.30	213.90	89,836
143	CORN	97	CWT	1.51	146	206.00	301.03	29,200
144	GRASS (ALL KINDS)		CWT					
145	LETTUCE		CWT					
146	ONION		CWT					
147	PEA		CWT					
148	POTATO (ALL KINDS)		CWT					
149	SUGAR BEET	1,022	CWT	2.49	2,545	332.50	570.96	581,710
150	OTHER SEED	2,003					2,040.09	4,086,291
151	TOTAL SEEDS							
	FRUITS							
161	APPLES	6	TON	4.00	20	170.00	680.00	3,400
162	APRICOTS		TON					
163	BERRIES (ALL KINDS)	1	CWT					
164	CHERRIES		TON	1.00	1	870.00	870.00	870
165	CITRUS- GRAPEFRUIT		CWT					
166	LEMONS AND LIMES		CWT					
167	ORANGES AND TANGERINES		TON					
168	DATES		TON					
169	GRAPES, TABLE	3	TON	.33	1	100.00	33.13	100
170	GRAPES, OTHER		TON					
171	OLIVES	1	TON	1.00	1	430.00	430.00	430
172	PEACHES	1	TON	1.00	1	166.00	166.00	166
173	PEARS		TON					
174	PRUNES AND PLUMS		TON				460.56	4,966
175	OTHER FRUITS	11						
176	TOTAL FRUITS							
	NUTS							
181	ALMONDS		TON					
182	PECANS		CWT					
183	WALNUTS		TON					
184	OTHER NUTS		TON					
185	TOTAL NUTS						363.40	26,626
191	FAMILY GARDENS AND ORCHARDS	61	VAL					699,696,672
192	TOTAL ALL CROPS	1,536,660						
193	LESS MULTIPLE CROPPED	34,666					366.56	699,696,672
194	TOTAL HARVESTED CROPLAND AND PASTURE	1,504,204						

CROP PRODUCTION REPORT 1984

PROJECT AND SUBDIVISION: LOWER MISSOURI REGION
STATE: COLORADO, KANSAS, NEBRASKA AND WYOMING
TYPE OF SERVICE: FULL

ACREAGE SUMMARY

		CLASS 1-4	CLASS 6	TOTAL
	LANDS IN IRRIGATION ROTATION (ACRES)			
11	HARVESTED CROPLAND AND PASTURE (SQ LINE 194)	445,971		445,971
12	CROPLAND NOT HARVESTED AND SOIL BUILDING	1,994		1,994
13	ACRES IRRIGATED (LINES 11 AND 12)	447,965		447,965
14	DRY CROPPED, FALLOW, OR IDLE	14,066		14,066
15	TOTAL AREA IN IRRIGATION ROTATION (LINES 13 AND 14)	462,030		462,030
	LANDS NOT IN IRRIGATION ROTATION (ACRES)			
16	DRY CROPPED, IDLE, FALLOW OR GRAZED			
17	FARMSTEADS, ROADS, DITCHES, DRAINS	40,630		40,630
18	TOTAL AREA NOT IN IRRIGATION ROTATION (LINES 16 AND 17)	8,666		8,666
19	URBAN AND SUBURBAN LANDS	49,196		49,196
20	TOTAL IRRIGABLE AREA FOR SERVICE (LINES 15 AND 18 AND 19)	767		767
21	TOTAL IRRIGABLE AREA NOT FOR SERVICE	511,992		511,992
22	TOTAL IRRIGABLE AREA (LINES 20 AND 21)			343,453
				855,446

23 CLASS 6 - TEMPORARILY IRRIGATED

CROP VALUE SUMMARY

31	GROSS CROP VALUE (SQ LINE 194)		146,680,983	
	ADDITIONAL REVENUE-			
33	FEDERAL ASCS PAYMENTS	TOTAL $		
34	SUGAR PROGRAMS	TOTAL $	110,119	
35	TOTAL ADDITIONAL REVENUE (LINES 33 AND 34)			110,119
36	TOTAL VALUE (LINES 31 AND 35)		146,791,102	
37	TOTAL IRRIGATED ACREAGE (SQ LINE 13)		447,965	
38	AVERAGE VALUE PER IRRIGATED ACRE (LINES 36 / 37)		327.68	

NUMBER OF FARMS AND POPULATION

		NO OF FARMS OPER. UNITS	IRRG. ACRES FOR SERVICE	POPULATION
41	FULL TIME FARMS	3,885	501,280	10,319
42	PART TIME FARMS	443	9,938	980
43	URBAN AND SUBURBAN LANDS (ACRES SQ LINE 19)		767	1,043
44	TOTAL (ACRES FROM LINE 20)	4,298	511,992	12,342

CROP PRODUCTION

ITEM	CROPS HARVESTED IN IRRIGATION ROTATION	ACRES	UNIT	YIELD PER ACRE	YIELD TOTAL	VALUE PER UNIT	VALUE OF CROPS PER ACRE	VALUE OF CROPS TOTAL
	CEREALS							
61	BARLEY							
62	CORN	848	BU	92.17	77,870	2.16	199.16	167,648
63	OATS	242,964	BU	126.46	31,211,092	2.60	330.95	77,979,618
64	RICE	3,674	BU	53.66	191,376	1.48	79.37	283,671
65	SORGHUMS (SORGO, KAFFIR, ETC.)		CWT					
67	WHEAT	6,084	BU	75.56	379,561	2.16	162.66	616,648
68	OTHER CEREALS	5,303	BU	48.47	246,422	3.23	140.01	784,989
69	TOTAL CEREALS	436	CWT	77.58	33,838	7.83	607.38	264,810
		258,147					311.09	80,307,398
	FORAGE							
61	ALFALFA HAY							
62	OTHER HAY	48,914	TON	4.39	210,106	58.11	255.06	12,720,186
63	IRRIGATED PASTURE	6,063	TON	6.76	34,164	52.57	355.32	1,795,433
65	SILAGE OR ENSILAGE	26,813	AUM	4.61	110,100	15.26	68.85	1,750,857
66	CROP RESIDUE- BEET TOPS	30,137	TON	20.02	403,140	20.47	409.82	8,252,639
67	STUBBLE, STALKS, ETC.		AUM					
68	STRAW (ALL KINDS)		TON		140,611	7.22		1,016,726
70	OTHER FORAGE		TON					
71	TOTAL FORAGE	84	TON	3.60	338	60.00	180.00	15,820
		100,711					253.90	25,570,488
	MISC. FIELD CROP							
61	BEANS, DRY AND EDIBLE							
62	COTTON, LINT (UPLAND)	41,675	CWT	31.23	1,301,387	14.03	438.20	18,262,069
63	COTTON, SEED (UPLAND)		BALE					
64	COTTON, LINT (AM.PIMA)		TON					
65	COTTON, SEED (AM.PIMA)		BALE					
66	HOPS		TON					
67	PEPPERMINT		TON					
68	SPEARMINT		LB					
69	SUGAR BEETS		LB					
90	SOYBEANS	27,641	TON	23.80	657,836	28.41	676.09	18,687,885
91	OTHER MISC. FIELD CROPS	17,364	BU	39.40	683,824	5.49	216.22	3,752,236
92	TOTAL MISC. FIELD CROPS	418	TON	4.39	1,836	50.88	223.49	93,410
		87,068					466.44	40,795,638

REGION L6

CROP PRODUCTION

ITEM	CROPS HARVESTED IN IRRIGATION ROTATION	ACRES	UNIT	YIELD PER ACRE	YIELD TOTAL	VALUE PER UNIT	VALUE OF CROPS PER ACRE	VALUE OF CROPS TOTAL
	VEGETABLES							
101	ASPARAGUS		CWT					
102	BEANS (PROCESSING)		TON					
103	BEANS (FRESH MARKET)		CWT					
104	BROCCOLI		CWT					
105	CABBAGE		CWT					
106	CARROTS		CWT					
107	CAULIFLOWER		CWT					
108	CELERY		CWT					
109	CORN, SWEET (PROCESSING)		CWT					
110	CORN, SWEET (FRESH MARKET)		TON					
111	CUCUMBERS		CWT					
112	GREENS (KALE, ETC.)		CWT					
113	LETTUCE		CWT					
114	MELONS - CANTALOUPE, ETC.		CWT					
115	HONEY BALL, HONEYDEW, ETC.		CWT					
116	WATERMELON		CWT					
117	ONIONS, DRY		CWT					
118	ONIONS, GREEN		CWT					
119	PEAS, GREEN (PROCESSING)		CWT					
120	PEAS, GREEN (FRESH MARKET)		TON					
121	PEPPERS (ALL KINDS)		CWT					
122	POTATOES, EARLY		CWT					
123	POTATOES, LATE		CWT					
124	SQUASH		CWT					
125	TOMATOES (CANNING)		CWT					
126	TOMATOES (FRESH MARKET)		TON					
127	OTHER VEGETABLES		CWT					
128	TOTAL VEGETABLES		CWT					
137	TOTAL NURSERY		W					
	SEEDS							
141	ALFALFA							
142	CLOVER (ALL KINDS)		CWT					
143	CORN		CWT					
144	GRASS (ALL KINDS)		CWT					
146	LETTUCE		CWT					
146	ONION		CWT					
147	PEA		CWT					
148	POTATO (ALL KINDS)		CWT					
149	SUGAR BEET		CWT					
150	OTHER SEED		CWT					
151	TOTAL SEEDS		CWT					
	FRUITS							
161	APPLES							
162	APRICOTS		TON					
163	BERRIES (ALL KINDS)		TON					
164	CHERRIES		CWT					
165	CITRUS- GRAPEFRUIT		TON					
166	LEMONS AND LIMES		CWT					
167	ORANGES AND TANGERINES		CWT					
168	DATES		CWT					
169	GRAPES, TABLE		TON					
170	GRAPES, OTHER		TON					
171	OLIVES		TON					
172	PEACHES		TON					
173	PEARS		TON					
174	PRUNES AND PLUMS		TON					
175	OTHER FRUITS		TON					
176	TOTAL FRUITS		TON					
	NUTS							
181	ALMONDS							
182	PECANS		TON					
183	WALNUTS		CWT					
184	OTHER NUTS		TON					
185	TOTAL NUTS		TON					
191	FAMILY GARDENS AND ORCHARDS	25	VAL				300.00	7,500
192	TOTAL ALL CROPS	445,971						146,680,983
193	LESS MULTIPLE CROPPED							
194	TOTAL HARVESTED CROPLAND AND PASTURE	445,971					* 329.02	146,680,983

CROP PRODUCTION REPORT 1984

REGION LM

PROJECT AND SUBDIVISION: LOWER MISSOURI REGION
STATE: COLORADO, KANSAS, NEBRASKA AND WYOMING
TYPE OF SERVICE: SUPPLEMENTAL

ACREAGE SUMMARY

		CLASS 1-4	CLASS 6	TOTAL
	LANDS IN IRRIGATION ROTATION (ACRES)			
11	HARVESTED CROPLAND AND PASTURE (EQ LINE 194)	1,058,233		1,058,233
12	CROPLAND NOT HARVESTED AND SOIL BUILDING	25,939		25,939
13	ACRES IRRIGATED (LINES 11 AND 12)	1,084,172		1,084,172
14	DRY CROPPED, FALLOW, OR IDLE	2,904		2,904
15	TOTAL AREA IN IRRIGATION ROTATION (LINES 13 AND 14)	1,087,076		1,087,076
	LANDS NOT IN IRRIGATION ROTATION (ACRES)			
16	DRY CROPPED, IDLE, FALLOW OR GRAZED	30,012		30,012
17	FARMSTEADS, ROADS, DITCHES, DRAINS	4,909		4,909
18	TOTAL AREA NOT IN IRRIGATION ROTATION (LINES 16 AND 17)	43,921		43,921
19	URBAN AND SUBURBAN LANDS	91,173		91,173
20	TOTAL IRRIGABLE AREA FOR SERVICE (LINES 15 AND 18 AND 19)	1,222,170		1,222,170
21	TOTAL IRRIGABLE AREA NOT FOR SERVICE			359,679
22	TOTAL IRRIGABLE AREA (LINES 20 AND 21)			1,581,849
23	CLASS 6 - TEMPORARILY IRRIGATED			

CROP VALUE SUMMARY

31	GROSS CROP VALUE (EQ LINE 194)			462,867,589
	ADDITIONAL REVENUE-			
33	FEDERAL ASCS PAYMENTS	TOTAL $	4,066,658	
34	SUGAR PROGRAMS	TOTAL $		
35	TOTAL ADDITIONAL REVENUE (LINES 33 AND 34)			4,066,658
36	TOTAL VALUE (LINES 31 AND 35)			466,933,247
37	TOTAL IRRIGATED ACREAGE (EQ LINE 13)			1,084,172
38	AVERAGE VALUE PER IRRIGATED ACRE (LINES 36 / 37)			431.46

NUMBER OF FARMS AND POPULATION

		NO OF FARMS OPER. UNITS	IRRG. ACRES FOR SERVICE	POPULATION
41	FULL TIME FARMS	5,358	1,129,140	21,690
42	PART TIME FARMS	343	5,857	772
43	URBAN AND SUBURBAN LANDS (ACRES EQ LINE 19)		91,173	8,760
44	TOTAL (ACRES FROM LINE 20)	5,661	1,222,170	31,222

CROP PRODUCTION

ITEM	CROPS HARVESTED IN IRRIGATION ROTATION	ACRES	UNIT	--- YIELD --- PER ACRE	TOTAL	PER UNIT	--- VALUE OF CROPS --- PER ACRE	TOTAL
	CEREALS							
61	BARLEY	62,529	BU	68.03	4,274,179	2.44	166.01	10,430,008
62	CORN	377,674	BU	139.12	61,408,747	2.87	390.71	147,562,619
63	OATS	5,662	BU	67.70	320,348	1.68	106.36	601,564
64	RICE		CWT					
65	SORGHUMS (SORGO, KAFFIR, ETC.)	16,060	BU	74.89	1,202,736	6.13	384.50	6,176,026
67	WHEAT	30,156	BU	65.67	1,980,060	3.19	302.61	9,116,640
68	OTHER CEREALS		CWT					
69	TOTAL CEREALS	492,271					347.14	170,886,056
	FORAGE							
61	ALFALFA HAY	261,560	TON	4.29	1,120,676	78.16	322.08	84,246,816
62	OTHER HAY	22,211	TON	3.18	70,580	66.26	207.40	4,606,683
63	IRRIGATED PASTURE	21,308	AUM	3.66	77,953	15.41	66.39	1,301,943
64	SILAGE OR GREENLAGE	133,369	TON	24.21	3,229,750	20.80	603.66	67,181,027
66	CROP RESIDUE- BEET TOPS		TON		30,030	1.00		30,030
67	STUBBLE, STALKS, ETC.		AUM		436,046	7.78		3,390,336
68	STRAW (ALL KINDS)		TON		60,390	35.66		1,707,440
70	OTHER FORAGE	1,627	TON	13.34	21,648	17.10	226.41	368,367
71	TOTAL FORAGE	440,093					369.97	162,822,840
	MISC. FIELD CROP							
61	BEANS, DRY AND EDIBLE	70,006	CWT	25.31	1,771,948	15.41	389.93	27,267,653
62	COTTON, LINT (UPLAND)		BALE					
63	COTTON, SEED (UPLAND)		TON					
64	COTTON, LINT (AM.PIMA)		BALE					
65	COTTON, SEED (AM.PIMA)		TON					
66	HOPS		TON					
67	PEPPERMINT		LB					
68	SPEARMINT		LB					
69	SUGAR BEETS	48,611	TON	22.09	1,074,011	31.23	690.02	33,542,648
60	SOYBEANS	1,006	BU	42.22	42,571	5.58	234.73	236,606
61	OTHER MISC. FIELD CROPS		TON					
62	TOTAL MISC. FIELD CROPS	119,626					510.67	61,076,906

CROP PRODUCTION

ITEM	CROPS HARVESTED IN IRRIGATION ROTATION	ACRES	UNIT	--- YIELD --- PER ACRE	TOTAL	PER UNIT	--- VALUE OF CROPS --- PER ACRE	TOTAL
	VEGETABLES							
101	ASPARAGUS	117	CWT	26.71	3,126	43.88	1,172.01	137,126
102	BEANS (PROCESSING)		TON					
103	BEANS (FRESH MARKET)	42	CWT	37.05	1,556	18.99	703.46	29,546
104	BROCCOLI		CWT					
105	CABBAGE	2,242	CWT	169.46	379,920	5.11	865.17	1,939,780
106	CARROTS	596	CWT	224.66	133,896	13.80	3,100.22	1,847,732
107	CAULIFLOWER	2	CWT	40.00	80	24.18	967.00	1,934
108	CELERY		CWT					
109	CORN, SWEET (PROCESSING)		TON					
110	CORN, SWEET (FRESH MARKET)	1,817	CWT	123.65	236,640	8.04	993.01	1,803,581
111	CUCUMBERS	1,606	CWT	163.07	284,602	6.90	1,126.72	2,033,061
112	GREENS (KALE, ETC.)	127	CWT	39.48	5,010	11.16	440.26	56,012
113	LETTUCE	6	CWT	6.40	32	11.16	71.40	357
114	MELONS - CANTALOUPE, ETC.	1,366	CWT	169.12	217,361	7.04	1,190.69	1,631,194
116	HONEY BALL, HONEYDEW, ETC.	6	CWT	200.00	1,200	7.44	1,488.00	8,928
116	WATERMELON	709	CWT	210.17	149,008	4.66	977.27	692,657
117	ONIONS, DRY	12,600	CWT	389.11	4,063,884	7.17	2,790.38	34,879,999
118	ONIONS, GREEN	25	CWT	56.00	1,400	6.84	485.04	12,376
119	PEAS, GREEN (PROCESSING)		TON					
120	PEAS, GREEN (FRESH MARKET)	13	CWT	39.66	516	29.75	1,186.46	15,411
121	PEPPERS (ALL KINDS)	210	CWT	41.20	8,653	27.90	1,149.61	241,419
122	POTATOES, EARLY	6,668	CWT	285.00	1,621,060	4.70	1,339.50	7,619,070
123	POTATOES, LATE	500	CWT	254.25	127,123	4.24	1,078.50	539,242
124	SQUASH	11	CWT	96.64	1,063	17.34	1,660.36	18,242
126	TOMATOES (CANNING)	648	TON	16.96	9,986	4.19	71.05	41,027
126	TOMATOES (FRESH MARKET)	87	CWT	161.13	14,016	12.16	1,960.06	170,584
127	OTHER VEGETABLES	106	CWT	306.67	22,320	7.14	1,476.00	160,406
128	TOTAL VEGETABLES	28,666					1,679.83	53,979,516
137	TOTAL NURSERY	164	M				600.00	68,000
	SEEDS							
141	ALFALFA	464	CWT	66.61	40,186	84.00	7,274.87	3,375,640
142	CLOVER (ALL KINDS)		CWT					
143	CORN	420	CWT	23.00	9,660	9.30	213.90	89,838
144	GRASS (ALL KINDS)	97	CWT	1.81	148	200.00	361.02	35,299
145	LETTUCE		CWT					
146	ONION		CWT					
147	PEA		CWT					
148	POTATO (ALL KINDS)		CWT					
149	SUGAR BEET	1,022	CWT	2.49	2,546	232.50	579.06	591,713
150	OTHER SEED	2,003					2,040.09	4,086,291
151	TOTAL SEEDS							
	FRUITS							
161	APPLES	5	TON	4.00	20	170.00	680.00	3,400
162	APRICOTS		TON					
163	BERRIES (ALL KINDS)	1	CWT					
164	CHERRIES		TON	1.00	1	670.00	670.00	670
166	CITRUS- GRAPEFRUIT		CWT					
166	LEMONS AND LIMES		CWT					
167	ORANGES AND TANGERINES		CWT					
168	DATES		TON					
169	GRAPES, TABLE	3	TON	.33	1	100.00	33.33	100
170	GRAPES, OTHER		TON					
171	OLIVES	1	TON	1.00	1	420.00	420.00	420
172	PEACHES	1	TON	1.00	1	166.00	166.00	166
173	PEARS		TON					
174	PRUNES AND PLUMS		TON					
176	OTHER FRUITS	11					480.66	4,966
176	TOTAL FRUITS							
	NUTS							
181	ALMONDS		TON					
182	PECANS		CWT					
183	WALNUTS		TON					
184	OTHER NUTS		TON					
186	TOTAL NUTS							
191	FAMILY GARDENS AND ORCHARDS	56	VAL				377.23	21,126
192	TOTAL ALL CROPS	1,082,666						462,867,666
193	LESS MULTIPLE CROPPED	24,666						
194	TOTAL HARVESTED CROPLAND AND PASTURE	1,058,233					437.94	462,867,666

CROP PRODUCTION REPORT 1984

PROJECT AND SUBDIVISION: CENTRAL NEBRASKA PUBLIC POWER AND IRRIGATION DISTRICT
STATE: NEBRASKA
TYPE OF SERVICE: FULL,SUPPLEMENTAL

REGION 18

ACREAGE SUMMARY

		CLASS 1-4	CLASS 6	TOTAL
	LANDS IN IRRIGATION ROTATION (ACRES)			
11	HARVESTED CROPLAND AND PASTURE (SQ LINE 104)	37,077		37,077
12	CROPLAND NOT HARVESTED AND SOIL BUILDING			
13	ACRES IRRIGATED (LINES 11 AND 12)	37,077		37,077
14	DRY CROPPED, FALLOW, OR IDLE	936		936
15	TOTAL AREA IN IRRIGATION ROTATION (LINES 13 AND 14)	38,013		38,013
	LANDS NOT IN IRRIGATION ROTATION (ACRES)			
16	DRY CROPPED, IDLE, FALLOW OR GRAZED			
17	FARMSTEADS, ROADS, DITCHES, DRAINS			
18	TOTAL AREA NOT IN IRRIGATION ROTATION (LINES 16 AND 17)			
19	URBAN AND SUBURBAN LANDS			
20	TOTAL IRRIGABLE AREA FOR SERVICE (LINES 15 AND 18 AND 19)	38,013		38,013
21	TOTAL IRRIGABLE AREA NOT FOR SERVICE			70,887
22	TOTAL IRRIGABLE AREA (LINES 20 AND 21)			108,900
23	CLASS 6 - TEMPORARILY IRRIGATED			

CROP VALUE SUMMARY

31	GROSS CROP VALUE (SQ LINE 104)		14,979,640	
	ADDITIONAL REVENUE-			
33	FEDERAL ASCS PAYMENTS	TOTAL $	12,200	
34	SUGAR PROGRAMS	TOTAL $		
35	TOTAL ADDITIONAL REVENUE (LINES 33 AND 34)		12,200	
36	TOTAL VALUE (LINES 31 AND 35)		14,992,220	
37	TOTAL IRRIGATED ACREAGE (SQ LINE 13)		37,077	
38	AVERAGE VALUE PER IRRIGATED ACRE (LINES 36 / 37)		384.77	

NUMBER OF FARMS AND POPULATION

		NO OF FARMS OPER. UNITS	IRRG. ACRES FOR SERVICE	POPULATION
41	FULL TIME FARMS	96	38,013	456
42	PART TIME FARMS			
43	URBAN AND SUBURBAN LANDS (ACRES SQ LINE 19)			
44	TOTAL (ACRES FROM LINE 20)	96	38,013	456

CROP PRODUCTION

ITEM	CROPS HARVESTED IN IRRIGATION ROTATION	ACRES	UNIT	YIELD PER ACRE	YIELD TOTAL	VALUE OF CROPS PER UNIT	VALUE OF CROPS PER ACRE	VALUE OF CROPS TOTAL
	CEREALS							
61	BARLEY		BU					
62	CORN	36,646	BU	150.30	5,542,414	2.64	396.79	14,103,073
63	OATS		BU					
64	RICE		CWT					
65	SORGHUMS (SORGO, KAFFIR, ETC.)		BU					
67	WHEAT		BU					
68	OTHER CEREALS		CWT					
69	TOTAL CEREALS	36,646					396.79	14,103,073
	FORAGE							
61	ALFALFA HAY	580	TON	6.00	2,900	40.00	200.00	116,000
62	OTHER HAY		TON					
63	IRRIGATED PASTURE		AUM					
64	SILAGE OR ENSILAGE	1,306	TON	24.60	32,128	16.10	396.07	617,261
66	CROP RESIDUE- BEET TOPS		TON					
67	STUBBLE, STALKS, ETC.		AUM		25,674	5.00		128,870
68	STRAW (ALL KINDS)		TON					
70	OTHER FORAGE		TON					
71	TOTAL FORAGE	1,886					404.63	763,131
	MISC. FIELD CROP							
61	BEANS, DRY AND EDIBLE		CWT					
62	COTTON, LINT (UPLAND)		BALE					
63	COTTON, SEED (UPLAND)		TON					
64	COTTON, LINT (AM.PIMA)		BALE					
66	COTTON, SEED (AM.PIMA)		TON					
66	HOPS		TON					
67	PEPPERMINT		LB					
68	SPEARMINT		LB					
69	SUGAR BEETS		TON					
60	SOYBEANS	646	BU	36.20	20,667	5.41	206.66	112,630
61	OTHER MISC. FIELD CROPS		TON					
62	TOTAL MISC. FIELD CROPS	646					206.66	112,630

CROP PRODUCTION

ITEM	CROPS HARVESTED IN IRRIGATION ROTATION	ACRES	UNIT	YIELD PER ACRE	YIELD TOTAL	VALUE OF CROPS PER UNIT	VALUE OF CROPS PER ACRE	VALUE OF CROPS TOTAL
	VEGETABLES							
101	ASPARAGUS		CWT					
102	BEANS (PROCESSING)		TON					
103	BEANS (FRESH MARKET)		CWT					
104	BROCCOLI		CWT					
105	CABBAGE		CWT					
106	CARROTS		CWT					
107	CAULIFLOWER		CWT					
108	CELERY		CWT					
109	CORN, SWEET (PROCESSING)		TON					
110	CORN, SWEET (FRESH MARKET)		CWT					
111	CUCUMBERS		CWT					
112	GREENS (KALE, ETC.)		CWT					
113	LETTUCE		CWT					
114	MELONS - CANTALOUPE, ETC.		CWT					
115	HONEY BALL, HONEYDEW, ETC.		CWT					
116	WATERMELON		CWT					
117	ONIONS, DRY		CWT					
118	ONIONS, GREEN		CWT					
119	PEAS, GREEN (PROCESSING)		TON					
120	PEAS, GREEN (FRESH MARKET)		CWT					
121	PEPPERS (ALL KINDS)		CWT					
122	POTATOES, EARLY		CWT					
123	POTATOES, LATE		CWT					
124	SQUASH		CWT					
125	TOMATOES (CANNING)		TON					
126	TOMATOES (FRESH MARKET)		CWT					
127	OTHER VEGETABLES		CWT					
128	TOTAL VEGETABLES							
137	TOTAL NURSERY		M					
	SEEDS							
141	ALFALFA		CWT					
142	CLOVER (ALL KINDS)		CWT					
143	CORN		CWT					
144	GRASS (ALL KINDS)		CWT					
145	LETTUCE		CWT					
146	ONION		CWT					
147	PEA		CWT					
148	POTATO (ALL KINDS)		CWT					
149	SUGAR BEET		CWT					
150	OTHER SEED		CWT					
151	TOTAL SEEDS							
	FRUITS							
161	APPLES		TON					
162	APRICOTS		TON					
163	BERRIES (ALL KINDS)		CWT					
164	CHERRIES		TON					
165	CITRUS- GRAPEFRUIT		CWT					
166	LEMONS AND LIMES		CWT					
167	ORANGES AND TANGERINES		CWT					
168	DATES		TON					
169	GRAPES, TABLE		TON					
170	GRAPES, OTHER		TON					
171	OLIVES		TON					
172	PEACHES		TON					
173	PEARS		TON					
174	PRUNES AND PLUMS		TON					
175	OTHER FRUITS		TON					
176	TOTAL FRUITS							
	NUTS							
181	ALMONDS		TON					
182	PECANS		CWT					
183	WALNUTS		TON					
184	OTHER NUTS		TON					
186	TOTAL NUTS							
191	FAMILY GARDENS AND ORCHARDS		VAL					
192	TOTAL ALL CROPS	37,077						14,979,640
193	LESS MULTIPLE CROPPED							
194	TOTAL HARVESTED CROPLAND AND PASTURE	37,077					384.46	14,979,640

CROP PRODUCTION REPORT 1984

REGION LM

PROJECT AND SUBDIVISION: COLORADO-BIG THOMPSON
STATE: COLORADO
TYPE OF SERVICE: SUPPLEMENTAL

ACREAGE SUMMARY

		CLASS 1-4	CLASS 5	TOTAL
	LANDS IN IRRIGATION ROTATION (ACRES)			619,384
11	HARVESTED CROPLAND AND PASTURE (SQ LINE 104)	619,384		12,640
12	CROPLAND NOT HARVESTED AND SOIL BUILDING	12,640		632,024
13	ACRES IRRIGATED (LINES 11 AND 12)	632,024		632,024
14	DRY CROPPED, FALLOW, OR IDLE			
15	TOTAL AREA IN IRRIGATION ROTATION (LINES 13 AND 14)	632,024		
	LANDS NOT IN IRRIGATION ROTATION (ACRES)			
16	DRY CROPPED, IDLE, FALLOW OR GRAZED			
17	FARMSTEADS, ROADS, DITCHES, DRAINS	87,976		87,976
18	TOTAL AREA NOT IN IRRIGATION ROTATION (LINES 16 AND 17)	720,000		720,000
19	URBAN AND SUBURBAN LANDS			
20	TOTAL IRRIGABLE AREA FOR SERVICE (LINES 16 AND 18 AND 19)			720,000
21	TOTAL IRRIGABLE AREA NOT FOR SERVICE			
22	TOTAL IRRIGABLE AREA (LINES 20 AND 21)			
23	CLASS 6 - TEMPORARILY IRRIGATED			

CROP VALUE SUMMARY

31	GROSS CROP VALUE (SQ LINE 104)			294,203,941
	ADDITIONAL REVENUE-			
33	FEDERAL ASCS PAYMENTS	TOTAL $	4,063,369	
34	SUGAR PROGRAMS	TOTAL $		
35	TOTAL ADDITIONAL REVENUE (LINES 33 AND 34)			4,063,369
36	TOTAL VALUE (LINES 31 AND 35)			298,267,310
37	TOTAL IRRIGATED ACREAGE (SQ LINE 13)			632,024
38	AVERAGE VALUE PER IRRIGATED ACRE (LINES 36 / 37)			471.91

NUMBER OF FARMS AND POPULATION

		NO OF FARMS OPER. UNITS	IRRG. ACRES FOR SERVICE	POPULATION
		2,645	632,024	10,600
41	FULL TIME FARMS		87,976	
42	PART TIME FARMS		720,000	10,600
43	URBAN AND SUBURBAN LANDS (ACRES SQ LINE 19)	2,645		
44	TOTAL (ACRES FROM LINE 20)			

CROP PRODUCTION

ITEM	CROPS HARVESTED IN IRRIGATION ROTATION	ACRES	UNIT	PER ACRE	YIELD TOTAL	PER UNIT	VALUE OF CROPS PER ACRE	TOTAL
	CEREALS							
61	BARLEY	63,631	BU	65.00	3,466,016	3.46	199.26	6,540,737
62	CORN	236,616	BU	137.00	32,304,566	3.06	417.66	98,630,398
63	OATS	4,676	BU	56.00	273,066	1.60	106.40	510,506
64	RICE		CWT					
65	SORGHUMS (SORGO, KAFFIR, ETC.)	976	BU	36.00	34,126	2.70	94.50	92,126
66	WHEAT	8,930	BU	62.00	554,216	3.26	201.56	1,801,209
67	OTHER CEREALS		CWT				369.68	109,488,186
68	TOTAL CEREALS	304,236						
	FORAGE							
61	ALFALFA HAY	113,763	TON	4.50	611,934	75.00	337.50	36,306,060
62	OTHER HAY	14,627	TON	3.00	43,881	66.00	198.00	2,896,146
63	IRRIGATED PASTURE	7,063	AUM	3.00	23,889	22.00	66.00	535,868
64	SILAGE OR ENSILAGE	111,163	TON	25.00	2,779,075	21.50	557.50	59,750,113
65	CROP RESIDUE- BEET TOPS		TON		30,020	1.00		30,020
66	STUBBLE, STALKS, ETC.		AUM		236,016	10.00		2,360,160
67	STRAW (ALL KINDS)	613	TON	25.00	36,770	40.00	375.00	1,470,800
68	OTHER FORAGE	240,329	TON		80,326	16.00	426.77	304,676
70	TOTAL FORAGE							106,730,712
	MISC. FIELD CROP	34,129	CWT	20.00	682,580	17.00	340.00	11,603,660
61	BEANS, DRY AND EDIBLE		SALE					
62	COTTON, LINT (UPLAND)		TON					
63	COTTON, SEED (UPLAND)		SALE					
64	COTTON, LINT (AM.PIMA)		TON					
65	COTTON, SEED (AM.PIMA)		TON					
66	HOPS		LB					
67	PEPPERMINT		LB					
68	SPEARMINT	30,020	TON	21.30	639,426	33.00	702.60	21,101,068
69	SUGAR BEETS		BU					
60	SOYBEANS		TON				609.63	32,704,916
61	OTHER MISC. FIELD CROPS	64,149						
62	TOTAL MISC. FIELD CROPS							

CROP PRODUCTION

ITEM	CROPS HARVESTED IN IRRIGATION ROTATION	ACRES	UNIT	PER ACRE	YIELD TOTAL	PER UNIT	VALUE OF CROPS PER ACRE	TOTAL
	VEGETABLES							
101	ASPARAGUS	66	CWT	25.00	1,625	66.00	1,625.00	106,625
102	BEANS (PROCESSING)	7	TON	18.00	126	7.00	126.00	840
103	BEANS (FRESH MARKET)		CWT					
104	BROCCOLI	2,162	CWT	160.00	345,921	5.00	900.00	1,729,660
105	CABBAGE	696	CWT	225.00	133,875	12.80	3,100.00	1,647,475
106	CARROTS		CWT					
107	CAULIFLOWER		CWT					
108	CELERY	1,622	TON	115.00	186,530	8.70	1,000.50	1,622,611
109	CORN, SWEET (PROCESSING)	1,513	CWT	180.00	272,340	6.50	1,170.00	1,770,210
110	CORN, SWEET (FRESH MARKET)		CWT					
111	CUCUMBERS		CWT					
112	GREENS (KALE, ETC.)		CWT					
113	LETTUCE	21	CWT	166.00	3,486	11.00	1,826.00	38,346
114	MELONS - CANTALOUPE, ETC.		CWT					
115	HONEY BALL, HONEYDEW, ETC.		CWT					
116	WATERMELON	11,061	CWT	400.00	4,420,400	7.00	2,800.00	30,942,800
117	ONIONS, DRY		CWT					
118	ONIONS, GREEN		TON					
119	PEAS, GREEN (PROCESSING)		CWT					
120	PEAS, GREEN (FRESH MARKET)		CWT					
121	PEPPERS (ALL KINDS)	6,686	CWT	285.00	1,921,060	4.70	1,339.50	7,819,076
122	POTATOES, EARLY	325	CWT	300.00	97,500	4.15	1,239.00	402,675
123	POTATOES, LATE		CWT					
124	SQUASH		TON					
125	TOMATOES (CANNING)	44	CWT	144.00	6,336	10.00	1,440.00	63,360
126	TOMATOES (FRESH MARKET)	90	CWT	200.00	18,000	6.00	1,200.00	108,000
127	OTHER VEGETABLES	23,183					1,995.04	46,250,923
128	TOTAL VEGETABLES		M					
137	TOTAL NURSERY							
	SEEDS		CWT					
141	ALFALFA		CWT					
142	CLOVER (ALL KINDS)		CWT					
143	CORN	97	CWT	1.81	146	200.00	301.03	29,200
144	GRASS (ALL KINDS)		CWT					
145	LETTUCE		CWT					
146	ONION		CWT					
147	PEA		CWT					
148	POTATO (ALL KINDS)		CWT				301.03	29,200
149	SUGAR BEET	97						
150	OTHER SEED							
151	TOTAL SEEDS							
	FRUITS		TON					
161	APPLES		TON					
162	APRICOTS		CWT					
163	BERRIES (ALL KINDS)		TON					
164	CHERRIES		CWT					
165	CITRUS- GRAPEFRUIT		CWT					
166	LEMONS AND LIMES		TON					
167	ORANGES AND TANGERINES		TON					
168	DATES		TON					
169	GRAPES, TABLE		TON					
170	GRAPES, OTHER		TON					
171	OLIVES		TON					
172	PEACHES		TON					
173	PEARS		TON					
174	PRUNES AND PLUMS							
175	OTHER FRUITS							
176	TOTAL FRUITS							
	NUTS		TON					
181	ALMONDS		CWT					
182	PECANS		TON					
183	WALNUTS		TON					
184	OTHER NUTS							
186	TOTAL NUTS		VAL					294,203,941
191	FAMELY GARDENS AND ORCHARDS	630,994						
192	TOTAL ALL CROPS	20,610					474.99	294,203,941
193	LESS MULTIPLE CROPPED	619,384						
194	TOTAL HARVESTED CROPLAND AND PASTURE							

CROP PRODUCTION REPORT 1984

PROJECT AND SUBDIVISION: FRYINGPAN-ARKANSAS
STATE: COLORADO
TYPE OF SERVICE: SUPPLEMENTAL

REGION LM

ACREAGE SUMMARY

		CLASS 1-4	CLASS 6	TOTAL
	LANDS IN IRRIGATION ROTATION (ACRES)			
11	HARVESTED CROPLAND AND PASTURE (SQ LINE 104)	246,764		246,764
12	CROPLAND NOT HARVESTED AND SOIL BUILDING	8,762		8,762
13	ACRES IRRIGATED (LINES 11 AND 12)	255,526		255,526
14	DRY CROPPED, FALLOW, OR IDLE			
15	TOTAL AREA IN IRRIGATION ROTATION (LINES 13 AND 14)	255,526		255,526
	LANDS NOT IN IRRIGATION ROTATION (ACRES)			
16	DRY CROPPED, IDLE, FALLOW OR GRAZED	25,074		25,074
17	FARMSTEADS, ROADS, DITCHES, DRAINS			
18	TOTAL AREA NOT IN IRRIGATION ROTATION (LINES 16 AND 17)	25,074		25,074
19	URBAN AND SUBURBAN LANDS			
20	TOTAL IRRIGABLE AREA FOR SERVICE (LINES 15 AND 18 AND 19)	280,600		280,600
21	TOTAL IRRIGABLE AREA NOT FOR SERVICE			
22	TOTAL IRRIGABLE AREA (LINES 20 AND 21)			280,600

23 CLASS 6 - TEMPORARILY IRRIGATED

CROP VALUE SUMMARY

31	GROSS CROP VALUE (SQ LINE 104)		67,111,636
	ADDITIONAL REVENUE-		
33	FEDERAL ASCS PAYMENTS	TOTAL $	
34	SUGAR PROGRAMS	TOTAL $	
35	TOTAL ADDITIONAL REVENUE (LINES 33 AND 34)		
36	TOTAL VALUE (LINES 31 AND 35)		67,111,636
37	TOTAL IRRIGATED ACREAGE (SQ LINE 13)		255,526
38	AVERAGE VALUE PER IRRIGATED ACRE (LINES 36 / 37)		240.01

NUMBER OF FARMS AND POPULATION

		NO OF FARMS OPER. UNITS	IRRG. ACRES FOR SERVICE	POPULATION
41	FULL TIME FARMS	680	277,223	3,378
42	PART TIME FARMS	362	3,367	680
43	URBAN AND SUBURBAN LANDS (ACRES SQ LINE 19)			
44	TOTAL (ACRES FROM LINE 20)	1,142	280,600	4,058

CROP PRODUCTION

ITEM	CROPS HARVESTED IN IRRIGATION ROTATION	ACRES	UNIT	YIELD PER ACRE	YIELD TOTAL	PER UNIT	VALUE OF CROPS PER ACRE	VALUE OF CROPS TOTAL
	CEREALS							
61	BARLEY	4,983	BU	87.15	284,602	2.26	126.60	640,806
62	CORN	47,782	BU	131.94	6,304,586	2.63	347.01	16,581,069
63	OATS	137	BU	71.96	9,858	1.60	115.13	15,773
64	RICE		CWT					
65	SORGHUMS (SORGO, KAFFIR, ETC.)	14,818	BU	77.26	1,162,511	5.26	406.57	5,050,583
67	WHEAT	20,216	BU	64.60	1,311,984	3.16	206.09	4,146,869
68	OTHER CEREALS		CWT					
69	TOTAL CEREALS	88,037					311.62	27,434,189
	FORAGE							
61	ALFALFA HAY	128,178	TON	4.14	530,049	77.00	318.42	40,813,773
62	OTHER HAY	3,674	TON	3.94	14,481	72.00	283.79	1,042,632
63	IRRIGATED PASTURE	7,762	AUM	4.76	36,930	12.00	57.08	443,040
64	SILAGE OR ENSILAGE	13,248	TON	18.36	243,521	16.00	276.73	3,663,816
66	CROP RESIDUE- BEET TOPS		TON					
67	STUBBLE, STALKS, ETC.		AUM		168,049	5.00		840,246
68	STRAW (ALL KINDS)		TON		13,610	24.00		326,640
70	OTHER FORAGE		TON					
71	TOTAL FORAGE	152,888					308.26	47,110,146
	MISC. FIELD CROP							
61	BEANS, DRY AND EDIBLE	2,662	CWT	18.24	48,666	18.70	369.64	920,110
62	COTTON, LINT (UPLAND)		BALE					
63	COTTON, SEED (UPLAND)		TON					
64	COTTON, LINT (AM.PIMA)		BALE					
65	COTTON, SEED (AM.PIMA)		TON					
66	HOPS		TON					
67	PEPPERMINT		LB					
68	SPEARMINT		LB					
69	SUGAR BEETS		TON					
90	SOYBEANS		BU					
91	OTHER MISC. FIELD CROPS		TON					
92	TOTAL MISC. FIELD CROPS	2,662					369.64	920,110

CROP PRODUCTION

ITEM	CROPS HARVESTED IN IRRIGATION ROTATION	ACRES	UNIT	YIELD PER ACRE	YIELD TOTAL	PER UNIT	VALUE OF CROPS PER ACRE	VALUE OF CROPS TOTAL
	VEGETABLES							
101	ASPARAGUS	53	CWT	28.88	1,500	21.00	606.77	31,600
102	BEANS (PROCESSING)		TON					
103	BEANS (FRESH MARKET)	36	CWT	40.88	1,430	20.00	817.14	28,800
104	BROCCOLI		CWT					
105	CABBAGE	50	CWT	425.00	34,000	8.18	2,626.50	210,120
106	CARROTS	1	CWT	30.00	30	12.88	257.00	257
107	CAULIFLOWER	2	CWT	40.00	80	24.18	967.00	1,934
108	CELERY		CWT					
109	CORN, SWEET (PROCESSING)		TON					
110	CORN, SWEET (FRESH MARKET)	295	CWT	170.67	50,319	8.58	961.90	280,760
111	CUCUMBERS	293	CWT	75.64	22,162	11.88	897.07	262,841
112	GREENS (KALE, ETC.)	127	CWT	30.48	6,010	11.16	440.38	56,012
113	LETTUCE	5	CWT	8.40	32	11.16	71.40	357
114	MELONS - CANTALOUPE, ETC.	1,346	CWT	158.01	213,676	6.88	1,109.92	1,492,948
116	HONEY BALL, HONEYDEW, ETC.	6	CWT	200.00	1,200	7.44	1,488.00	8,928
115	WATERMELON	709	CWT	210.17	148,008	4.65	977.27	692,857
117	ONIONS, DRY	1,429	CWT	306.88	438,464	8.84	2,712.53	3,876,196
118	ONIONS, GREEN	28	CWT	50.00	1,400	8.84	466.04	12,376
119	PEAS, GREEN (PROCESSING)		TON					
120	PEAS, GREEN (FRESH MARKET)	13	CWT	30.88	618	29.75	1,188.46	16,411
121	PEPPERS (ALL KINDS)	210	CWT	41.20	8,663	27.90	1,149.81	241,410
122	POTATOES, EARLY		CWT					
123	POTATOES, LATE	126	CWT	236.00	29,375	4.60	1,081.00	136,126
124	SQUASH	11	CWT	95.64	1,052	17.34	1,658.36	18,242
125	TOMATOES (CANNING)	589	TON	18.88	9,886	4.18	71.03	41,827
126	TOMATOES (FRESH MARKET)	43	CWT	178.46	7,682	13.95	2,492.19	107,164
127	OTHER VEGETABLES	18	CWT	240.00	4,320	11.90	2,856.00	51,408
128	TOTAL VEGETABLES	5,413					1,387.77	7,668,148
137	TOTAL NURSERY	2	M				500.00	1,000
	SEEDS							
141	ALFALFA	464	CWT	86.61	40,186	84.00	7,274.87	3,376,840
142	CLOVER (ALL KINDS)		CWT					
143	CORN	420	CWT	23.00	9,660	9.30	213.90	89,838
144	GRASS (ALL KINDS)		CWT					
145	LETTUCE		CWT					
146	ONION		CWT					
147	PEA		CWT					
148	POTATO (ALL KINDS)		CWT					
149	SUGAR BEET		CWT					
150	OTHER SEED	1,022	CWT	2.48	2,546	232.50	578.98	591,713
151	TOTAL SEEDS	1,906					2,128.59	4,057,091
	FRUITS							
161	APPLES	5	TON	4.00	20	170.00	680.00	3,400
162	APRICOTS		TON					
163	BERRIES (ALL KINDS)		CWT					
164	CHERRIES	1	TON	1.00	1	670.00	670.00	670
165	CITRUS- GRAPEFRUIT		CWT					
166	LEMONS AND LIMES		CWT					
167	ORANGES AND TANGERINES		CWT					
168	DATES		TON					
169	GRAPES, TABLE		TON					
170	GRAPES, OTHER	3	TON	.33	1	100.00	33.33	100
171	OLIVES		TON					
172	PEACHES	1	TON	1.00	1	430.00	430.00	430
173	PEARS	1	TON	1.00	1	156.00	156.00	156
174	PRUNES AND PLUMS		TON					
175	OTHER FRUITS		TON					
176	TOTAL FRUITS	11					450.55	4,956
	NUTS							
181	ALMONDS		TON					
182	PECANS		CWT					
183	WALNUTS		TON					
184	OTHER NUTS		TON					
186	TOTAL NUTS							
191	FAMILY GARDENS AND ORCHARDS		VAL					
192	TOTAL ALL CROPS	250,810						67,111,636
193	LESS MULTIPLE CROPPED	4,046						
194	TOTAL HARVESTED CROPLAND AND PASTURE	246,764					369.62	67,111,636

CROP PRODUCTION REPORT 1984

REGION LH

PROJECT AND SUBDIVISION KENDRICK
STATE WYOMING
TYPE OF SERVICE FULL

ACREAGE SUMMARY

		CLASS 1-4	CLASS 5	TOTAL
	LANDS IN IRRIGATION ROTATION (ACRES)	20,907		20,907
11	HARVESTED CROPLAND AND PASTURE (EQ LINE 104)	20,907		20,907
12	CROPLAND NOT HARVESTED AND SOIL BUILDING	321		321
13	ACRES IRRIGATED (LINES 11 AND 12)	21,228		21,228
14	DRY CROPPED, FALLOW, OR IDLE			
15	TOTAL AREA IN IRRIGATION ROTATION (LINES 13 AND 14)			
	LANDS NOT IN IRRIGATION ROTATION (ACRES)	2,479		2,479
16	DRY CROPPED, IDLE, FALLOW OR GRAZED	56		56
17	FARMSTEADS, ROADS, DITCHES, DRAINS	2,537		2,537
18	TOTAL AREA NOT IN IRRIGATION ROTATION (LINES 16 AND 17)	500		500
19	URBAN AND SUBURBAN LANDS	24,265		24,265
20	TOTAL IRRIGABLE AREA FOR SERVICE (LINES 15 AND 18 AND 19)			
21	TOTAL IRRIGABLE AREA NOT FOR SERVICE			
22	TOTAL IRRIGABLE AREA (LINES 20 AND 21)			

23 CLASS 6 - TEMPORARILY IRRIGATED

CROP VALUE SUMMARY

31	GROSS CROP VALUE (EQ LINE 104)		1,913,133
	ADDITIONAL REVENUE-		
33	FEDERAL ASCS PAYMENTS	TOTAL $	
34	SUGAR PROGRAMS	TOTAL $	
35	TOTAL ADDITIONAL REVENUE (LINES 33 AND 34)		1,913,133
36	TOTAL VALUE (LINES 31 AND 35)		20,907
37	TOTAL IRRIGATED ACREAGE (EQ LINE 13)		91.51
38	AVERAGE VALUE PER IRRIGATED ACRE (LINES 36 / 37)		

NUMBER OF FARMS AND POPULATION

		NO OF FARMS OPER. UNITS	IRRG. ACRES FOR SERVICE	POPULATION
41	FULL TIME FARMS	104	16,274	130
42	PART TIME FARMS	404	8,491	913
43	URBAN AND SUBURBAN LANDS (ACRES EQ LINE 19)		500	1,043
44	TOTAL (ACRES FROM LINE 20)	508	24,265	2,086

CROP PRODUCTION

ITEM	CROPS HARVESTED IN IRRIGATION ROTATION	ACRES	UNIT	PER ACRE	YIELD TOTAL	PER UNIT	VALUE OF CROPS PER ACRE	TOTAL
	CEREALS							
61	BARLEY	503	BU	42.20	21,277	2.44	103.21	51,916
62	CORN	621	BU	36.20	21,868	1.44	50.66	31,478
63	OATS		CWT					
64	RICE		BU					
65	SORGHUMS (SORGO, KAFFIR, ETC.)		BU					
66	WHEAT		CWT				74.19	85,393
67	OTHER CEREALS	1,124						
68	TOTAL CEREALS							
	FORAGE							
61	ALFALFA HAY	11,621	TON	1.98	23,010	60.00	118.80	1,380,575
62	OTHER HAY	2,268	TON	1.66	3,816	54.01	83.70	189,838
63	IRRIGATED PASTURE	5,433	AUM	1.71	9,269	15.50	26.60	143,948
64	SILAGE OR ENSILAGE	463	TON	13.60	6,237	18.50	248.76	115,388
65	CROP RESIDUE- SWEET TOPS		TON					
66	STUBBLE, STALKS, ETC.		AUM					
67	STRAW (ALL KINDS)		TON					
68	OTHER FORAGE	10,783	TON				92.49	1,829,740
70	TOTAL FORAGE							
71								
	MISC. FIELD CROP		CWT					
61	BEANS, DRY AND EDIBLE		SALE					
62	COTTON, LINT (UPLAND)		TON					
63	COTTON, SEED (UPLAND)		SALE					
64	COTTON, LINT (AM.PIMA)		TON					
65	COTTON, SEED (AM.PIMA)		TON					
66	HOPS		LB					
67	PEPPERMINT		LB					
68	SPEARMINT		TON					
69	SUGAR BEETS		BU					
70	SOYBEANS		TON					
71	OTHER MISC. FIELD CROPS							
72	TOTAL MISC. FIELD CROPS							

CROP PRODUCTION

ITEM	CROPS HARVESTED IN IRRIGATION ROTATION	ACRES	UNIT	YIELD PER ACRE	YIELD TOTAL	PER UNIT	VALUE OF CROPS PER ACRE	VALUE OF CROPS TOTAL
	VEGETABLES		CWT					
101	ASPARAGUS		TON					
102	BEANS (PROCESSING)		CWT					
103	BEANS (FRESH MARKET)		CWT					
104	BROCCOLI		CWT					
105	CABBAGE		CWT					
106	CARROTS		CWT					
107	CAULIFLOWER		TON					
108	CELERY		CWT					
109	CORN, SWEET (PROCESSING)		CWT					
110	CORN, SWEET (FRESH MARKET)		CWT					
111	CUCUMBERS		CWT					
112	GREENS (KALE, ETC.)		CWT					
113	LETTUCE		CWT					
114	MELONS - CANTALOUPE, ETC.		CWT					
115	HONEY BALL, HONEYDEW, ETC.		CWT					
116	WATERMELON		TON					
117	ONIONS, DRY		CWT					
118	ONIONS, GREEN		CWT					
119	PEAS, GREEN (PROCESSING)		CWT					
120	PEAS, GREEN (FRESH MARKET)		CWT					
121	PEPPERS (ALL KINDS)		CWT					
122	POTATOES, EARLY		TON					
123	POTATOES, LATE		CWT					
124	SQUASH		CWT					
125	TOMATOES (CANNING)		CWT					
126	TOMATOES (FRESH MARKET)							
127	OTHER VEGETABLES							
128	TOTAL VEGETABLES		M					
137	TOTAL NURSERY							
	SEEDS		CWT					
141	ALFALFA		CWT					
142	CLOVER (ALL KINDS)		CWT					
143	CORN		CWT					
144	GRASS (ALL KINDS)		CWT					
145	LETTUCE		CWT					
146	ONION		CWT					
147	PEA		CWT					
148	POTATO (ALL KINDS)							
149	SUGAR BEET							
150	OTHER SEED							
161	TOTAL SEEDS							
	FRUITS		TON					
161	APPLES		TON					
162	APRICOTS		CWT					
163	BERRIES (ALL KINDS)		TON					
164	CHERRIES		CWT					
165	CITRUS- GRAPEFRUIT		CWT					
166	LEMONS AND LIMES		TON					
167	ORANGES AND TANGERINES		TON					
168	DATES		TON					
169	GRAPES, TABLE		TON					
170	GRAPES, OTHER		TON					
171	OLIVES		TON					
172	PEACHES		TON					
173	PEARS		TON					
174	PRUNES AND PLUMS							
175	OTHER FRUITS							
176	TOTAL FRUITS							
	NUTS		TON					
161	ALMONDS		CWT					
162	PECANS		TON					
163	WALNUTS							
164	OTHER NUTS		VAL					
166	TOTAL NUTS							
181	FAMILY GARDENS AND ORCHARDS	20.907						
182	TOTAL ALL CROPS							
183	LESS MULTIPLE CROPPED							
184	TOTAL HARVESTED CROPLAND AND PASTURE	20.907						

CROP PRODUCTION REPORT 1984

PROJECT AND SUBDIVISION: MIRAGE FLATS
STATE: NEBRASKA
TYPE OF SERVICE: FULL

REGION 10

ACREAGE SUMMARY

		CLASS 1-4	CLASS 6	TOTAL
	LANDS IN IRRIGATION ROTATION (ACRES)			
11	HARVESTED CROPLAND AND PASTURE (EQ. LINE 104)	10,736		10,736
12	CROPLAND NOT HARVESTED AND SOIL BUILDING			
13	ACRES IRRIGATED (LINES 11 AND 12)	10,736		10,736
14	DRY CROPPED, FALLOW, OR IDLE	454		454
15	TOTAL AREA IN IRRIGATION ROTATION (LINES 13 AND 14)	11,190		11,190
	LANDS NOT IN IRRIGATION ROTATION (ACRES)			
16	DRY CROPPED, IDLE, FALLOW OR GRAZED			
17	FARMSTEADS, ROADS, DITCHES, DRAINS	472		472
18	TOTAL AREA NOT IN IRRIGATION ROTATION (LINES 16 AND 17)	472		472
19	URBAN AND SUBURBAN LANDS			
20	TOTAL IRRIGABLE AREA FOR SERVICE (LINES 15 AND 18 AND 19)	11,662		11,662
21	TOTAL IRRIGABLE AREA NOT FOR SERVICE			
22	TOTAL IRRIGABLE AREA (LINES 20 AND 21)			11,662

23 CLASS 6 - TEMPORARILY IRRIGATED

CROP VALUE SUMMARY

31	GROSS CROP VALUE (EQ LINE 104)		2,131,016
	ADDITIONAL REVENUE-		
33	FEDERAL AGCS PAYMENTS	TOTAL 0	
34	SUGAR PROGRAMS	TOTAL 0	
36	TOTAL ADDITIONAL REVENUE (LINES 33 AND 34)		
36	TOTAL VALUE (LINES 31 AND 35)		2,131,016
37	TOTAL IRRIGATED ACREAGE (EQ LINE 13)		10,736
38	AVERAGE VALUE PER IRRIGATED ACRE (LINES 36 / 37)		201.72

NUMBER OF FARMS AND POPULATION

		NO OF FARMS OPER. UNITS	IRRG. ACRES FOR SERVICE	POPULATION
41	FULL TIME FARMS	53	11,662	201
42	PART TIME FARMS			
43	URBAN AND SUBURBAN LANDS (ACRES EQ LINE 19)			
44	TOTAL (ACRES FROM LINE 20)	53	11,662	201

CROP PRODUCTION

ITEM	CROPS HARVESTED IN IRRIGATION ROTATION	ACRES	UNIT	--- YIELD --- PER ACRE	TOTAL	PER UNIT	--- VALUE OF CROPS --- PER ACRE	TOTAL
	CEREALS							
61	BARLEY	66	BU	75.00	4,875	2.00	150.00	9,750
62	CORN	5,071	BU	132.70	702,362	2.40	318.48	1,801,646
63	OATS	176	BU	84.00	14,790	1.80	151.20	26,460
64	RICE		CWT					
65	SORGHUMS (SORGO, KAFFIR, ETC.)		BU					
67	WHEAT	266	BU	61.80	23,142	3.15	255.78	72,867
68	OTHER CEREALS		CWT					
69	TOTAL CEREALS	6,498					309.84	2,010,762
	FORAGE							
61	ALFALFA HAY	961	TON	4.50	4,280	40.00	180.00	171,200
62	OTHER HAY	36	TON	3.40	122	20.00	68.71	2,440
63	IRRIGATED PASTURE	80	AUM	2.00	160	70.00	140.00	12,600
66	SILAGE OR ENSILAGE	879	TON	10.90	11,466	10.00	310.83	183,440
69	CROP RESIDUE- SEED TOPS		TON					
67	STUBBLE, STALKS, ETC.		AUM		2,966	2.00		5,870
68	STRAW (ALL KINDS)		TON					
70	OTHER FORAGE		TON					
71	TOTAL FORAGE	1,656					726.66	376,660
	MISC. FIELD CROP							
61	BEANS, DRY AND EDIBLE	2,666	CWT	30.60	69,301	14.00	268.40	746,614
62	COTTON, LINT (UPLAND)		BALE					
63	COTTON, SEED (UPLAND)		TON					
64	COTTON, LINT (AD.PIMA)		BALE					
65	COTTON, SEED (AD.PIMA)		TON					
66	HOPS		TON					
67	PEPPERMINT		LS					
68	SPEARMINT		LS					
69	SUGAR BEETS		TON					
60	SOYBEANS		BU					
61	OTHER MISC. FIELD CROPS		TON					
62	TOTAL MISC. FIELD CROPS	2,666					268.40	746,614

CROP PRODUCTION

ITEM	CROPS HARVESTED IN IRRIGATION ROTATION	ACRES	UNIT	--- YIELD --- PER ACRE	TOTAL	PER UNIT	--- VALUE OF CROPS --- PER ACRE	TOTAL
	VEGETABLES							
101	ASPARAGUS		CWT					
102	BEANS (PROCESSING)		TON					
103	BEANS (FRESH MARKET)		CWT					
104	BROCCOLI		CWT					
105	CABBAGE		CWT					
106	CARROTS		CWT					
107	CAULIFLOWER		CWT					
108	CELERY		CWT					
109	CORN, SWEET (PROCESSING)		TON					
110	CORN, SWEET (FRESH MARKET)		CWT					
111	CUCUMBERS		CWT					
112	GREENS (KALE, ETC.)		CWT					
113	LETTUCE		CWT					
114	MELONS - CANTALOUPE, ETC.		CWT					
115	HONEY BALL, HONEYDEW, ETC.		CWT					
116	WATERMELON		CWT					
117	ONIONS, DRY		CWT					
118	ONIONS, GREEN		CWT					
119	PEAS, GREEN (PROCESSING)		TON					
120	PEAS, GREEN (FRESH MARKET)		CWT					
121	PEPPERS (ALL KINDS)		CWT					
122	POTATOES, EARLY		CWT					
123	POTATOES, LATE		CWT					
124	SQUASH		CWT					
125	TOMATOES (CANNING)		TON					
126	TOMATOES (FRESH MARKET)		CWT					
127	OTHER VEGETABLES		CWT					
128	TOTAL VEGETABLES							
137	TOTAL NURSERY		M					
	SEEDS							
141	ALFALFA		CWT					
142	CLOVER (ALL KINDS)		CWT					
143	CORN		CWT					
144	GRASS (ALL KINDS)		CWT					
145	LETTUCE		CWT					
146	ONION		CWT					
147	PEA		CWT					
148	POTATO (ALL KINDS)		CWT					
149	SUGAR BEET		CWT					
150	OTHER SEED		CWT					
151	TOTAL SEEDS							
	FRUITS							
161	APPLES		TON					
162	APRICOTS		TON					
163	BERRIES (ALL KINDS)		CWT					
164	CHERRIES		TON					
165	CITRUS- GRAPEFRUIT		CWT					
166	LEMONS AND LIMES		CWT					
167	ORANGES AND TANGERINES		CWT					
168	DATES		TON					
169	GRAPES, TABLE		TON					
170	GRAPES, OTHER		TON					
171	OLIVES		TON					
172	PEACHES		TON					
173	PEARS		TON					
174	PRUNES AND PLUMS		TON					
175	OTHER FRUITS		TON					
176	TOTAL FRUITS							
	NUTS							
181	ALMONDS		TON					
182	PECANS		CWT					
183	WALNUTS		TON					
184	OTHER NUTS		TON					
186	TOTAL NUTS							
191	FAMILY GARDENS AND ORCHARDS		VAL					
192	TOTAL ALL CROPS	10,736						2,131,016
193	LESS MULTIPLE CROPPED							
194	TOTAL HARVESTED CROPLAND AND PASTURE	10,736					201.72	2,131,016

CROP PRODUCTION REPORT 1984

REGION LM

PROJECT AND SUBDIVISION: NORTH PLATTE
STATE: WYOMING-NEBRASKA
TYPE OF SERVICE: FULL,SUPPLEMENTAL

ACREAGE SUMMARY

		CLASS 1-4	CLASS 6	TOTAL
	LANDS IN IRRIGATION ROTATION (ACRES)	314,615		314,615
11	HARVESTED CROPLAND AND PASTURE (EQ LINE 164)	1,014		1,014
12	CROPLAND NOT HARVESTED AND SOIL BUILDING	315,629		315,629
13	ACRES IRRIGATED (LINES 11 AND 12)	3,785		3,785
14	DRY CROPPED, FALLOW, OR IDLE	319,414		319,414
15	TOTAL AREA IN IRRIGATION ROTATION (LINES 13 AND 14)			
	LANDS NOT IN IRRIGATION ROTATION (ACRES)	6,240		6,240
16	DRY CROPPED, IDLE, FALLOW OR GRAZED	7,148		7,148
17	FARMSTEADS, ROADS, DITCHES, DRAINS	13,360		13,360
18	TOTAL AREA NOT IN IRRIGATION ROTATION (LINES 16 AND 17)	1,960		1,960
19	URBAN AND SUBURBAN LANDS	334,962		334,962
20	TOTAL IRRIGABLE AREA FOR SERVICE (LINES 15 AND 18 AND 19)			334,962
21	TOTAL IRRIGABLE AREA NOT FOR SERVICE			
22	TOTAL IRREGABLE AREA (LINES 20 AND 21)			
23	CLASS 6 - TEMPORARILY IRRIGATED			

CROP VALUE SUMMARY

31	GROSS CROP VALUE (EQ LINE 194)	110,184,227	
	ADDITIONAL REVENUE-		
33	FEDERAL ASCS PAYMENTS	TOTAL $	
34	SUGAR PROGRAMS	TOTAL $	
35	TOTAL ADDITIONAL REVENUE (LINES 33 AND 34)	110,184,227	
36	TOTAL VALUE (LINES 31 AND 35)	315,529	
37	TOTAL IRRIGATED ACREAGE (EQ LINE 13)	377.37	
38	AVERAGE VALUE PER IRRIGATED ACRE (LINES 36 / 37)		

NUMBER OF FARMS AND POPULATION

		NO OF FARMS OPER. UNITS	IRRD. ACRES FOR SERVICE	POPULATION
41	FULL TIME FARMS	2,895	332,812	11,646
42	PART TIME FARMS	4	190	13
43	URBAN AND SUBURBAN LANDS (ACRES EQ LINE 19)		1,960	4,900
44	TOTAL (ACRES FROM LINE 20)	2,899	334,962	16,758

CROP PRODUCTION

ITEM	CROPS HARVESTED IN IRRIGATION ROTATION	ACRES	UNIT	PER ACRE	YIELD TOTAL	PER UNIT	VALUE OF CROPS PER ACRE	TOTAL
	CEREALS							
61	BARLEY	967	BU	68.22	66,310	2.16	190.66	184,270
62	CORN	122,268	BU	128.96	15,687,910	2.44	317.14	30,773,006
63	OATS	2,676	BU	55.00	140,670	1.46	80.79	210,183
64	RICE		CWT		60	2.13	12.80	126
65	SORGHUMS (BOMB, KAFFIR, ETC.)	10	BU	6.00	56,704	3.21	128.14	162,020
66	WHEAT	1,443	BU	38.30	34,480	2.80	267.75	68,644
67	OTHER CEREALS	268	CWT	86.83			906.94	30,424,161
68	TOTAL CEREALS	127,610						
	FORAGE							
61	ALFALFA HAY	34,166	TON	5.19	177,510	60.01	311.48	10,662,400
62	OTHER HAY	5,058	TON	7.73	38,930	54.00	417.16	2,102,164
63	IRRIGATED PASTURE	21,034	AUM	5.06	106,421	14.68	76.20	1,603,686
64	SILAGE OR ENSILAGE	10,014	TON	30.67	303,060	18.60	382.46	7,271,983
65	CROP RESIDUE- BEET TOPS		AUM					
66	STUBBLE, STALKS, ETC.		TON	1.72	1,669	61.88	88.68	80,412
67	STRAW (ALL KINDS)	808	TON				270.48	21,660,634
68	OTHER FORAGE	80,164						
70	TOTAL FORAGE							
71								
	MISC. FIELD CROP	68,579	CWT	32.66	2,136,262	14.00	466.87	29,896,214
61	BEANS, DRY AND EDIBLE		SALE					
62	COTTON, LINT (UPLAND)		TON					
63	COTTON, SEED (UPLAND)		SALE					
64	COTTON, LINT (EXT.STAPL)		TON					
65	COTTON, SEED (EXT.STAPL)		TON					
66	HOPS		LB					
67	PEPPERMINT		LS					
68	SPEARMINT	41,266	TON	23.67	966,736	28.48	680.16	28,087,350
69	SUGARBEETS		BU					
69	SUNFLOWERS		TON				642.63	67,982,644
61	OTHER MISC. FIELD CROPS	100,876						
62	TOTAL MISC. FIELD CROPS							

CROP PRODUCTION

ITEM	CROPS HARVESTED IN IRRIGATION ROTATION	ACRES	UNIT	PER ACRE	YIELD TOTAL	PER UNIT	VALUE OF CROPS PER ACRE	TOTAL
	VEGETABLES		CWT					
101	ASPARAGUS		TON					
102	BEANS (PROCESSING)		CWT					
103	BEANS (FRESH MARKET)		CWT					
104	BROCCOLI		CWT					
105	CABBAGE		CWT					
106	CARROTS		CWT					
107	CAULIFLOWER		TON					
108	CELERY		CWT					
109	CORN, SWEET (PROCESSING)		CWT					
110	CORN, SWEET (FRESH MARKET)		CWT					
111	CUCUMBERS		CWT					
112	GREENS (KALE, ETC.)		CWT					
113	LETTUCE		CWT					
114	MELONS - CANTALOUPE, ETC.		CWT					
115	HONEY BALL, HONEYDEW, ETC.	20	CWT	250.00	5,000	12.00	3,000.00	60,000
116	WATERMELON		CWT					
117	ONIONS, DRY		TON					
118	ONIONS, GREEN		CWT					
119	PEAS, GREEN (PROCESSING)		CWT					
120	PEAS, GREEN (FRESH MARKET)		CWT					
121	PEPPERS (ALL KINDS)	60	CWT	4.98	348	6.64	33.06	1,448
122	POTATOES, EARLY		CWT					
123	POTATOES, LATE		TON					
124	SQUASH		CWT					
125	TOMATOES (CANNING)		CWT				877.83	61,448
126	TOMATOES (FRESH MARKET)							
127	OTHER VEGETABLES	70					600.00	11,960
128	TOTAL VEGETABLES	23	N					
137	TOTAL NURSERY							
	SEEDS		CWT					
141	ALFALFA		CWT					
142	CLOVER (ALL KINDS)		CWT					
143	CORN		CWT					
144	GRASS (ALL KINDS)		CWT					
145	LETTUCE		CWT					
146	ONION		CWT					
147	PEA		CWT					
148	POTATO (ALL KINDS)		CWT					
149	SUGAR BEET							
150	OTHER SEED							
151	TOTAL SEEDS							
	FRUITS		TON					
161	APPLES		TON					
162	APRICOTS		CWT					
163	BERRIES (ALL KINDS)		TON					
164	CHERRIES		CWT					
166	CITRUS- GRAPEFRUIT		CWT					
166	LEMONS AND LIMES		TON					
166	ORANGES AND TANGERINES		TON					
167	DATES		TON					
168	GRAPES, TABLE		TON					
170	GRAPES, OTHER		TON					
171	OLIVES		TON					
172	PEACHES		TON					
173	PEARS		TON					
174	PRUNES AND PLUMS							
176	OTHER FRUITS							
176	TOTAL FRUITS							
	NUTS		TON					
181	ALMONDS		CWT					
182	PECANS		TON					
183	WALNUTS		TON					
184	OTHER NUTS						324.42	13,960
186	TOTAL NUTS							119,184,227
191	FAMILY GARDENS AND ORCHARDS	43	VAL					
192	TOTAL ALL CROPS	314,615					376.66	119,184,227
193	LESS MULTIPLE CROPPED							
194	TOTAL HARVESTED CROPLAND AND PASTURE	314,616						

CROP PRODUCTION REPORT 1984

PROJECT AND SUBDIVISION P-SMBP, AINSWORTH UNIT
STATE NEBRASKA
TYPE OF SERVICE FULL

REGION L0

ACREAGE SUMMARY

		CLASS 1-4	CLASS 6	TOTAL
	LANDS IN IRRIGATION ROTATION (ACRES)			
11	HARVESTED CROPLAND AND PASTURE (SQ LINE 194)	31,316		31,316
12	CROPLAND NOT HARVESTED AND SOIL BUILDING			
13	ACRES IRRIGATED (LINES 11 AND 12)	31,316		31,316
14	GRY CROPPED, FALLOW, OR IDLE			
15	TOTAL AREA IN IRRIGATION ROTATION (LINES 13 AND 14)	31,316		31,316
	LANDS NOT IN IRRIGATION ROTATION (ACRES)			
16	GRY CROPPED, IDLE, FALLOW OR GRAZED	2,994		2,994
17	FARMSTEADS, ROADS, DITCHES, DRAINS	204		204
18	TOTAL AREA NOT IN IRRIGATION ROTATION (LINES 16 AND 17)	3,198		3,198
19	URBAN AND SUBURBAN LANDS	20		20
20	TOTAL IRRIGABLE AREA FOR SERVICE (LINES 15 AND 18 AND 19)	34,539		34,539
21	TOTAL IRRIGABLE AREA NOT FOR SERVICE			
22	TOTAL IRRIGABLE AREA (LINES 20 AND 21)			34,539
23	CLASS 6 - TEMPORARILY IRRIGATED			

CROP VALUE SUMMARY

31	GROSS CROP VALUE (SQ LINE 194)			11,928,340
	ADDITIONAL REVENUE-			
33	FEDERAL ASCS PAYMENTS	TOTAL $	110,119	
34	SUGAR PROGRAMS	TOTAL $		
35	TOTAL ADDITIONAL REVENUE (LINES 33 AND 34)			110,119
36	TOTAL VALUE (LINES 31 AND 35)			12,038,459
37	TOTAL IRRIGATED ACREAGE (SQ LINE 13)			31,316
38	AVERAGE VALUE PER IRRIGATED ACRE (LINES 36 / 37)			384.43

NUMBER OF FARMS AND POPULATION

		NO OF FARMS OPER. UNITS	IRRG. ACRES FOR SERVICE	POPULATION
41	FULL TIME FARMS	242	34,519	416
42	PART TIME FARMS			
43	URBAN AND SUBURBAN LANDS (ACRES SQ LINE 19)		20	
44	TOTAL (ACRES FROM LINE 20)	242	34,539	416

CROP PRODUCTION

ITEM	CROPS HARVESTED IN IRRIGATION ROTATION	ACRES	UNIT	YIELD PER ACRE	YIELD TOTAL	VALUE OF CROPS PER UNIT	VALUE OF CROPS PER ACRE	VALUE OF CROPS TOTAL
	CEREALS							
61	BARLEY		BU					
62	CORN	26,236	BU	130.01	3,670,643	2.50	346.77	9,176,608
63	OATS	70	BU	37.03	2,926	1.80	66.66	5,266
64	RICE		CWT					
66	SORGHUMS (SORGO, KAFFIR, ETC.)		BU					
67	WHEAT		BU					
68	OTHER CEREALS	87	CWT	61.66	6,012	16.00	991.67	96,192
69	TOTAL CEREALS	26,412					361.28	9,276,066
	FORAGE							
61	ALFALFA HAY	696	TON	4.77	4,224	40.00	190.70	168,960
62	OTHER HAY	316	TON	2.48	788	30.00	74.43	23,670
63	IRRIGATED PASTURE	6	AUM	12.80	64	12.00	153.60	768
65	SILAGE OR ERSILAGE	2,810	TON	26.16	70,769	26.96	756.04	2,121,666
66	CROP RESIDUE- BEET TOPS		TON					
67	STUBBLE, ETALKE, ETC.		AUM		34,526	6.00		172,640
68	STRAW (ALL KINDS)		TON					
70	OTHER FORAGE		TON					
71	TOTAL FORAGE	4,010					616.96	2,487,603
	MISC. FIELD CROP							
61	BEANS, DRY AND EDIBLE	123	CWT	11.63	1,430	16.00	200.27	26,740
62	COTTON, LINT (UPLAND)		BALE					
63	COTTON, SEED (UPLAND)		TON					
64	COTTON, LINT (AM.PIMA)		BALE					
65	COTTON, SEED (AM.PIMA)		TON					
66	HOPS		TON					
67	PEPPERMINT		LB					
68	SPEARMINT		LB					
69	SUGAR BEETS		TON					
70	SOYBEANS	670	BU	29.43	17,006	5.25	154.48	89,202
71	OTHER MISC. FIELD CROPS	183	TON	6.66	1,565	30.00	259.64	47,550
72	TOTAL MISC. FIELD CROPS	664					183.92	162,582

CROP PRODUCTION

ITEM	CROPS HARVESTED IN IRRIGATION ROTATION	ACRES	UNIT	YIELD PER ACRE	YIELD TOTAL	VALUE OF CROPS PER UNIT	VALUE OF CROPS PER ACRE	VALUE OF CROPS TOTAL
	VEGETABLES							
101	ASPARAGUS		CWT					
102	BEANS (PROCESSING)		TON					
103	BEANS (FRESH MARKET)		CWT					
104	BROCCOLI		CWT					
105	CABBAGE		CWT					
106	CARROTS		CWT					
107	CAULIFLOWER		CWT					
108	CELERY		CWT					
109	CORN, SWEET (PROCESSING)		TON					
110	CORN, SWEET (FRESH MARKET)		CWT					
111	CUCUMBERS		CWT					
112	GREENS (KALE, ETC.)		CWT					
113	LETTUCE		CWT					
114	MELONS - CANTALOUPE, ETC.		CWT					
115	HONEY BALL, HONEYDEW, ETC.		CWT					
116	WATERMELON		CWT					
117	ONIONS, DRY		CWT					
118	ONIONS, GREEN		CWT					
119	PEAS, GREEN (PROCESSING)		TON					
120	PEAS, GREEN (FRESH MARKET)		CWT					
121	PEPPERS (ALL KINDS)		CWT					
122	POTATOES, EARLY		CWT					
123	POTATOES, LATE		CWT					
124	SQUASH		CWT					
125	TOMATOES (CANNING)		TON					
126	TOMATOES (FRESH MARKET)		CWT					
127	OTHER VEGETABLES		CWT					
128	TOTAL VEGETABLES							
137	TOTAL NURSERY		M					
	SEEDS							
141	ALFALFA		CWT					
142	CLOVER (ALL KINDS)		CWT					
143	CORN		CWT					
144	GRASS (ALL KINDS)		CWT					
145	LETTUCE		CWT					
146	ONION		CWT					
147	PEA		CWT					
148	POTATO (ALL KINDS)		CWT					
149	SUGAR BEET		CWT					
150	OTHER SEED		CWT					
151	TOTAL SEEDS							
	FRUITS							
161	APPLES		TON					
162	APRICOTS		TON					
163	BERRIES (ALL KINDS)		CWT					
164	CHERRIES		TON					
165	CITRUS- GRAPEFRUIT		CWT					
166	LEMONS AND LIMES		CWT					
167	ORANGES AND TANGERINES		CWT					
168	DATES		TON					
169	GRAPES, TABLE		TON					
170	GRAPES, OTHER		TON					
171	OLIVES		TON					
172	PEACHES		TON					
173	PEARS		TON					
174	PRUNES AND PLUMS		TON					
175	OTHER FRUITS		TON					
176	TOTAL FRUITS							
	NUTS							
181	ALMONDS		TON					
182	PECANS		CWT					
183	WALNUTS		TON					
184	OTHER NUTS		TON					
186	TOTAL NUTS							
191	FAMILY GARDENS AND ORCHARDS		VAL					
192	TOTAL ALL CROPS	31,316						11,928,340
193	LESS MULTIPLE CROPPED							
194	TOTAL HARVESTED CROPLAND AND PASTURE	31,316					380.91	11,928,340

CROP PRODUCTION REPORT 1984

REG .: LM

PROJECT AND SUBDIVISION: P-SMMP, ALMENA UNIT
STATE: KANSAS
TYPE OF SERVICE: FULL

ACREAGE SUMMARY

		CLASS 1-4	CLASS 6	TOTAL
	LANDS IN IRRIGATION ROTATION (ACRES)			
11	HARVESTED CROPLAND AND PASTURE (EQ LINE 104)			
12	CROPLAND NOT HARVESTED AND SOIL BUILDING			
13	ACRES IRRIGATED (LINES 11 AND 12)			
14	DRY CROPPED, FALLOW, OR IDLE			
15	TOTAL AREA IN IRRIGATION ROTATION (LINES 13 AND 14)	6,756		6,756
	LANDS NOT IN IRRIGATION ROTATION (ACRES)	7		7
16	DRY CROPPED, IDLE, FALLOW OR GRAZED	6,763		6,763
17	FARMSTEADS, ROADS, DITCHES, DRAINS			
18	TOTAL AREA NOT IN IRRIGATION ROTATION (LINES 16 AND 17)	6,763		6,763
19	URBAN AND SUBURBAN LANDS			
20	TOTAL IRRIGABLE AREA FOR SERVICE (LINES 15 AND 18 AND 19)			6,763
21	TOTAL IRRIGABLE AREA NOT FOR SERVICE			
22	TOTAL IRRIGABLE AREA (LINES 20 AND 21)			
23	CLASS 6 - TEMPORARILY IRRIGATED			

CROP VALUE SUMMARY

31	GROSS CROP VALUE (EQ LINE 104)	
	ADDITIONAL REVENUE-	TOTAL $
33	FEDERAL ASCS PAYMENTS	TOTAL $
34	SUGAR PROGRAMS	
35	TOTAL ADDITIONAL REVENUE (LINES 33 AND 34)	
36	TOTAL VALUE (LINES 31 AND 35)	
37	TOTAL IRRIGATED ACREAGE (EQ LINE 13)	
38	AVERAGE VALUE PER IRRIGATED ACRE (LINES 36 / 37)	

NUMBER OF FARMS AND POPULATION

		NO OF FARMS OPER. UNITS	IRRG. ACRES FOR SERVICE	POPULATION
		56	6,763	107
41	FULL TIME FARMS			
42	PART TIME FARMS	56	6,763	107
43	URBAN AND SUBURBAN LANDS (ACRES EQ LINE 19)			
44	TOTAL (ACRES FROM LINE 20)			

CROP PRODUCTION

ITEM	CROPS HARVESTED IN IRRIGATION ROTATION	ACRES	UNIT	YIELD PER ACRE	YIELD TOTAL	PER UNIT	VALUE OF CROPS PER ACRE	VALUE OF CROPS TOTAL
	CEREALS		BU					
61	BARLEY		BU					
62	CORN		CWT					
63	OATS		BU					
64	RICE		BU					
66	SORGHUMS (SORGO, KAFFIR, ETC.)		CWT					
67	WHEAT							
68	OTHER CEREALS							
69	TOTAL CEREALS							
	FORAGE		TON					
61	ALFALFA HAY		TON					
62	OTHER HAY		AUM					
63	IRRIGATED PASTURE		TON					
66	SILAGE OR ENSILAGE		AUM					
66	CROP RESIDUE- BEET TOPS		TON					
67	STUBBLE, STALKS, ETC.		TON					
68	STRAW (ALL KINDS)							
70	OTHER FORAGE							
71	TOTAL FORAGE							
	MISC. FIELD CROP		CWT					
61	BEANS, DRY AND EDIBLE		BALE					
62	COTTON, LINT (UPLAND)		TON					
63	COTTON, SEED (UPLAND)		BALE					
64	COTTON, LINT (AM.PIMA)		TON					
66	COTTON, SEED (AM.PIMA)		TON					
66	HOPS		LB					
67	PEPPERMINT		LB					
68	SPEARMINT		TON					
69	SUGAR BEETS		BU					
60	SOYBEANS		TON					
61	OTHER MISC. FIELD CROPS							
62	TOTAL MISC. FIELD CROPS							

CROP PRODUCTION

ITEM	CROPS HARVESTED IN IRRIGATION ROTATION	ACRES	UNIT	YIELD PER ACRE	YIELD TOTAL	PER UNIT	VALUE OF CROPS PER ACRE	VALUE OF CROPS TOTAL
	VEGETABLES		CWT					
101	ASPARAGUS		TON					
102	BEANS (PROCESSING)		CWT					
103	BEANS (FRESH MARKET)		CWT					
104	BROCCOLI		CWT					
106	CABBAGE		CWT					
106	CARROTS		TON					
107	CAULIFLOWER		CWT					
108	CELERY		CWT					
109	CORN, SWEET (PROCESSING)		CWT					
110	CORN, SWEET (FRESH MARKET)		CWT					
111	CUCUMBERS		CWT					
112	GREENS (KALE, ETC.)		CWT					
113	LETTUCE		CWT					
114	MELONS - CANTALOUPE, ETC.		CWT					
116	HONEY BALL, HONEYDEW, ETC.		CWT					
116	WATERMELON		CWT					
117	ONIONS, DRY		TON					
118	ONIONS, GREEN		CWT					
119	PEAS, GREEN (PROCESSING)		CWT					
120	PEAS, GREEN (FRESH MARKET)		CWT					
121	PEPPERS (ALL KINDS)		CWT					
122	POTATOES, EARLY		CWT					
123	POTATOES, LATE		TON					
124	SQUASH		CWT					
125	TOMATOES (CANNING)		CWT					
126	TOMATOES (FRESH MARKET)							
127	OTHER VEGETABLES							
128	TOTAL VEGETABLES		M					
137	TOTAL NURSERY							
	SEEDS		CWT					
141	ALFALFA		CWT					
142	CLOVER (ALL KINDS)		CWT					
143	CORN		CWT					
144	GRASS (ALL KINDS)		CWT					
145	LETTUCE		CWT					
146	ONION		CWT					
147	PEA		CWT					
148	POTATO (ALL KINDS)							
149	SUGAR BEET							
150	OTHER SEED							
151	TOTAL SEEDS							
	FRUITS		TON					
161	APPLES		TON					
162	APRICOTS		CWT					
163	BERRIES (ALL KINDS)		CWT					
164	CHERRIES		CWT					
166	CITRUS- GRAPEFRUIT		CWT					
166	LEMONS AND LIMES		TON					
167	ORANGES AND TANGERINES		TON					
168	DATES		TON					
169	GRAPES, TABLE		TON					
170	GRAPES, OTHER		TON					
171	OLIVES		TON					
172	PEACHES		TON					
173	PEARS							
174	PRUNES AND PLUMS							
175	OTHER FRUITS							
176	TOTAL FRUITS							
	NUTS		TON					
181	ALMONDS		CWT					
182	PECANS		TON					
183	WALNUTS		TON					
184	OTHER NUTS							
186	TOTAL NUTS		VAL					
191	FAMILY GARDENS AND ORCHARDS							
192	TOTAL ALL CROPS							
193	LESS MULTIPLE CROPPED							
194	TOTAL HARVESTED CROPLAND AND PASTURE							

CROP PRODUCTION REPORT 1984

PROJECT AND SUBDIVISION P-SMBP, CEDAR BLUFF UNIT
STATE KANSAS
TYPE OF SERVICE FULL

REGION LM

ACREAGE SUMMARY

		CLASS 1-4	CLASS 6	TOTAL
	LANDS IN IRRIGATION ROTATION (ACRES)			
11	HARVESTED CROPLAND AND PASTURE (EQ LINE 194)			
12	CROPLAND NOT HARVESTED AND SOIL BUILDING			
13	ACRES IRRIGATED (LINES 11 AND 12)			
14	DRY CROPPED, FALLOW, OR IDLE			
15	TOTAL AREA IN IRRIGATION ROTATION (LINES 13 AND 14)			
	LANDS NOT IN IRRIGATION ROTATION (ACRES)			
16	DRY CROPPED, IDLE, FALLOW OR GRAZED	6,734		6,734
17	FARMSTEADS, ROADS, DITCHES, DRAINS	66		66
18	TOTAL AREA NOT IN IRRIGATION ROTATION (LINES 16 AND 17)	6,800		6,800
19	URBAN AND SUBURBAN LANDS			
20	TOTAL IRRIGABLE AREA FOR SERVICE (LINES 15 AND 18 AND 19)	6,800		6,800
21	TOTAL IRRIGABLE AREA NOT FOR SERVICE			
22	TOTAL IRRIGABLE AREA (LINES 20 AND 21)			6,800
23	CLASS 6 - TEMPORARILY IRRIGATED			

CROP VALUE SUMMARY

31	GROSS CROP VALUE (EQ LINE 194)	
	ADDITIONAL REVENUE-	
33	FEDERAL ASCS PAYMENTS	TOTAL $
34	SUGAR PROGRAMS	TOTAL $
35	TOTAL ADDITIONAL REVENUE (LINES 33 AND 34)	
36	TOTAL VALUE (LINES 31 AND 35)	
37	TOTAL IRRIGATED ACREAGE (EQ LINE 13)	
38	AVERAGE VALUE PER IRRIGATED ACRE (LINES 36 / 37)	

NUMBER OF FARMS AND POPULATION

		NO OF FARMS OPER. UNITS	IRRG. ACRES FOR SERVICE	POPULATION
41	FULL TIME FARMS	66	6,800	140
42	PART TIME FARMS			
43	URBAN AND SUBURBAN LANDS (ACRES EQ LINE 19)			
44	TOTAL (ACRES FROM LINE 20)	66	6,800	140

CROP PRODUCTION

ITEM	CROPS HARVESTED IN IRRIGATION ROTATION	ACRES	UNIT	--- YIELD --- PER ACRE	TOTAL	PER UNIT	--- VALUE OF CROPS --- PER ACRE	TOTAL
	CEREALS							
61	BARLEY		BU					
62	CORN		BU					
63	OATS		BU					
64	RICE		CWT					
65	SORGHUMS (SORGO, KAFFIR, ETC.)		BU					
67	WHEAT		BU					
68	OTHER CEREALS		CWT					
69	TOTAL CEREALS							
	FORAGE							
61	ALFALFA HAY		TON					
62	OTHER HAY		TON					
63	IRRIGATED PASTURE		AUM					
66	SILAGE OR SNEILAGE		TON					
66	CROP RESIDUE- BEET TOPS		TON					
67	STUBBLE, STALKS, ETC.		AUM					
68	STRAW (ALL KINDS)		TON					
70	OTHER FORAGE		TON					
71	TOTAL FORAGE							
	MISC. FIELD CROP							
81	BEANS, DRY AND EDIBLE		CWT					
82	COTTON, LINT (UPLAND)		BALE					
83	COTTON, SEED (UPLAND)		TON					
84	COTTON, LINT (AM.PIMA)		BALE					
85	COTTON, SEED (AM.PIMA)		TON					
86	HOPS		LB					
87	PEPPERMINT		LB					
88	SPEARMINT		LB					
89	SUGAR BEETS		TON					
90	SOYBEANS		BU					
91	OTHER MISC. FIELD CROPS		TON					
92	TOTAL MISC. FIELD CROPS							

CROP PRODUCTION

ITEM	CROPS HARVESTED IN IRRIGATION ROTATION	ACRES	UNIT	--- YIELD --- PER ACRE	TOTAL	PER UNIT	--- VALUE OF CROPS --- PER ACRE	TOTAL
	VEGETABLES							
101	ASPARAGUS		CWT					
102	BEANS (PROCESSING)		TON					
103	BEANS (FRESH MARKET)		CWT					
104	BROCCOLI		CWT					
105	CABBAGE		CWT					
106	CARROTS		CWT					
107	CAULIFLOWER		CWT					
108	CELERY		CWT					
109	CORN, SWEET (PROCESSING)		TON					
110	CORN, SWEET (FRESH MARKET)		CWT					
111	CUCUMBERS		CWT					
112	GREENS (KALE, ETC.)		CWT					
113	LETTUCE		CWT					
114	MELONS - CANTALOUPE, ETC.		CWT					
115	HONEY BALL, HONEYDEW, ETC.		CWT					
116	WATERMELON		CWT					
117	ONIONS, DRY		CWT					
118	ONIONS, GREEN		CWT					
119	PEAS, GREEN (PROCESSING)		TON					
120	PEAS, GREEN (FRESH MARKET)		CWT					
121	PEPPERS (ALL KINDS)		CWT					
122	POTATOES, EARLY		CWT					
123	POTATOES, LATE		CWT					
124	SQUASH		CWT					
125	TOMATOES (CANNING)		TON					
126	TOMATOES (FRESH MARKET)		CWT					
127	OTHER VEGETABLES		CWT					
128	TOTAL VEGETABLES							
137	TOTAL NURSERY		M					
	SEEDS							
141	ALFALFA		CWT					
142	CLOVER (ALL KINDS)		CWT					
143	CORN		CWT					
144	GRASS (ALL KINDS)		CWT					
145	LETTUCE		CWT					
146	ONION		CWT					
147	PEA		CWT					
148	POTATO (ALL KINDS)		CWT					
149	SUGAR BEET		CWT					
150	OTHER SEED		CWT					
151	TOTAL SEEDS							
	FRUITS							
161	APPLES		TON					
162	APRICOTS		TON					
163	BERRIES (ALL KINDS)		CWT					
164	CHERRIES		TON					
165	CITRUS- GRAPEFRUIT		CWT					
166	LEMONS AND LIMES		CWT					
167	ORANGES AND TANGERINES		CWT					
168	DATES		TON					
169	GRAPES, TABLE		TON					
170	GRAPES, OTHER		TON					
171	OLIVES		TON					
172	PEACHES		TON					
173	PEARS		TON					
174	PRUNES AND PLUMS		TON					
175	OTHER FRUITS		TON					
176	TOTAL FRUITS							
	NUTS							
181	ALMONDS		TON					
182	PECANS		CWT					
183	WALNUTS		TON					
184	OTHER NUTS		TON					
185	TOTAL NUTS							
191	FAMILY GARDENS AND ORCHARDS		VAL					
192	TOTAL ALL CROPS							
193	LESS MULTIPLE CROPPED							
194	TOTAL HARVESTED CROPLAND AND PASTURE							

CROP PRODUCTION REPORT 1984

PROJECT AND SUBDIVISION: P-SMBP, FARWELL UNIT
STATE: NEBRASKA
TYPE OF SERVICE: FULL

ACREAGE SUMMARY

		CLASS 1-4	CLASS 6	TOTAL
11	LANDS IN IRRIGATION ROTATION (ACRES)	44,636		44,636
12	HARVESTED CROPLAND AND PASTURE (EQ LINE 194)	502		502
13	CROPLAND NOT HARVESTED AND SOIL BUILDING	46,337		46,337
14	ACRES IRRIGATED (LINES 11 AND 12)	2,899		2,899
15	DRY CROPPED, FALLOW, OR IDLE	46,236		46,236
16	TOTAL AREA IN IRRIGATION ROTATION (LINES 13 AND 14)			
	LANDS NOT IN IRRIGATION ROTATION (ACRES)	1,633		1,533
16	DRY CROPPED, IDLE, FALLOW OR GRAZED	249		1,782
17	FARMSTEADS, ROADS, DITCHES, DRAINS	1,782		33
18	TOTAL AREA NOT IN IRRIGATION ROTATION (LINES 16 AND 17)	33		50,051
19	URBAN AND SUBURBAN LANDS	50,051		50,051
20	TOTAL IRRIGABLE AREA FOR SERVICE (LINES 15 AND 18 AND 19)			
21	TOTAL IRRIGABLE AREA NOT FOR SERVICE			
22	TOTAL IRRIGABLE AREA (LINES 20 AND 21)			
23	CLASS 6 - TEMPORARILY IRRIGATED			

CROP VALUE SUMMARY

31	GROSS CROP VALUE (EQ LINE 194)		13,139,010
	ADDITIONAL REVENUE-	TOTAL 5	
33	FEDERAL ASCS PAYMENTS	TOTAL 5	
34	SUGAR PROGRAMS		13,139,010
36	TOTAL ADDITIONAL REVENUE (LINES 33 AND 34)		46,337
36	TOTAL VALUE (LINES 31 AND 36)		
37	TOTAL IRRIGATED ACREAGE (EQ LINE 13)		280.81
38	AVERAGE VALUE PER IRRIGATED ACRE (LINES 36 / 37)		

NUMBER OF FARMS AND POPULATION

		NO OF FARMS OPER. UNITS	IRRG. ACRES FOR SERVICE	POPULATION
41	FULL TIME FARMS	250	50,018	892
42	PART TIME FARMS		33	
43	URBAN AND SUBURBAN LANDS (ACRES EQ LINE 19)	250	50,051	892
44	TOTAL (ACRES FROM LINE 20)			

CROP PRODUCTION

ITEM	CROPS HARVESTED IN IRRIGATION ROTATION	ACRES	UNIT	YIELD PER ACRE	YIELD TOTAL	VALUE PER UNIT	VALUE PER ACRE	VALUE TOTAL
	CEREALS							
61	BARLEY	39,280	BU	120.00	4,713,600	2.55	306.00	12,019,680
62	CORN	22	BU	26.46	580	2.00	50.91	1,120
63	OATS		CWT					
64	RICE	251	BU	74.97	18,818	2.14	160.44	40,271
66	SORGHUMS (SORGO, KAFFIR, ETC.)	180	BU	39.84	7,172	3.34	133.06	23,954
66	WHEAT		CWT				304.16	12,088,025
67	OTHER CEREALS	39,733						
68	TOTAL CEREALS							201,780
	FORAGE							
61	ALFALFA HAY	1,121	TON	4.03	4,484	45.00	180.00	27,420
62	OTHER HAY	152	TON	3.01	457	60.00	180.39	146,275
63	IRRIGATED PASTURE	363	TON	16.01	5,811	25.00	400.21	81,400
64	SILAGE OR ENSILAGE		TON		20,350	4.00		
66	CROP RESIDUE- BEET TOPS		AUM				278.66	466,875
66	STUBBLE, STALKS, ETC.		TON					
67	STRAW (ALL KINDS)	1,636	TON					
68	OTHER FORAGE							
69	TOTAL FORAGE							
	MISC. FIELD CROP		CWT					
61	BEANS, DRY AND EDIBLE		SALE					
62	COTTON, LINT (UPLAND)		TON					
63	COTTON, SEED (UPLAND)		SALE					
64	COTTON, LINT (AM. PIMA)		TON					
66	COTTON, SEED (AM. PIMA)		TON					
66	HOPS		LB					
67	PEPPERMINT		LB					
68	SPEARMINT		TON					
69	SUGAR BEETS	3,466	BU	29.50	102,241	5.65	172.66	588,110
66	SOYBEANS		TON				172.66	588,110
61	OTHER MISC. FIELD CROPS	3,466						
62	TOTAL MISC. FIELD CROPS							

CROP PRODUCTION

ITEM	CROPS HARVESTED IN IRRIGATION ROTATION	ACRES	UNIT	YIELD PER ACRE	YIELD TOTAL	VALUE PER UNIT	VALUE PER ACRE	VALUE TOTAL
	VEGETABLES		CWT					
101	ASPARAGUS		TON					
102	BEANS (PROCESSING)		CWT					
103	BEANS (FRESH MARKET)		CWT					
104	BROCCOLI		CWT					
106	CABBAGE		CWT					
106	CARROTS		TON					
107	CAULIFLOWER		CWT					
108	CELERY		CWT					
109	CORN, SWEET (PROCESSING)		CWT					
110	CORN, SWEET (FRESH MARKET)		CWT					
111	CUCUMBERS		CWT					
112	GREENS (KALE, ETC.)		CWT					
113	LETTUCE		CWT					
114	MELONS - CANTALOUPE, ETC.		CWT					
116	HONEY BALL, HONEYDEW, ETC.		CWT					
116	WATERMELON		TON					
117	ONIONS, DRY		CWT					
118	ONIONS, GREEN		CWT					
119	PEAS, GREEN (PROCESSING)		CWT					
120	PEAS, GREEN (FRESH MARKET)		CWT					
121	PEPPERS (ALL KINDS)		CWT					
122	POTATOES, EARLY		TON					
123	POTATOES, LATE		CWT					
124	SQUASH		CWT					
126	TOMATOES (CANNING)							
126	TOMATOES (FRESH MARKET)							
127	OTHER VEGETABLES		N					
128	TOTAL VEGETABLES							
137	TOTAL NURSERY							
	SEEDS		CWT					
141	ALFALFA		CWT					
142	CLOVER (ALL KINDS)		CWT					
143	CORN		CWT					
144	GRASS (ALL KINDS)		CWT					
146	LETTUCE		CWT					
146	ONION		CWT					
147	PEA		CWT					
148	POTATO (ALL KINDS)							
149	SUGAR BEET							
160	OTHER SEED							
161	TOTAL SEEDS							
	FRUITS		TON					
161	APPLES		TON					
162	APRICOTS		CWT					
163	BERRIES (ALL KINDS)		CWT					
164	CHERRIES		CWT					
166	CITRUS- GRAPEFRUIT		TON					
166	LEMONS AND LIMES		TON					
167	ORANGES AND TANGERINES		TON					
168	DATES		TON					
169	GRAPES, TABLE		TON					
170	GRAPES, OTHER		TON					
171	OLIVES		TON					
172	PEACHES							
173	PEARS							
174	PRUNES AND PLUMS							
176	OTHER FRUITS							
176	TOTAL FRUITS							
	NUTS		TON					
161	ALMONDS		CWT					
162	PECANS		TON					
163	BALNUTS		TON					
164	OTHER NUTS							
166	TOTAL NUTS		VAL					13,139,660
191	FAMILY GARDEN AND ORCHARD	44,636						
192	TOTAL ALL CROPS						293.66	13,139,010
193	LESS MULTIPLE CROPPED	44,636						
194	TOTAL HARVESTED CROPLAND AND PASTURE							

CROP PRODUCTION REPORT 1984

PROJECT AND SUBDIVISION: P-SMBP, FRENCHMAN-CAMBRIDGE IRRIGATION DISTRICT
STATE: NEBRASKA
TYPE OF SERVICE: FULL

REGION LM

ACREAGE SUMMARY

		CLASS 1-4	CLASS 6	TOTAL
	LANDS IN IRRIGATION ROTATION (ACRES)			
11	HARVESTED CROPLAND AND PASTURE (EQ LINE 104)	43,063		43,063
12	CROPLAND NOT HARVESTED AND SOIL BUILDING	25		25
13	ACRES IRRIGATED (LINES 11 AND 12)	43,088		43,088
14	DRY CROPPED, FALLOW, OR IDLE	363		363
15	TOTAL AREA IN IRRIGATION ROTATION (LINES 13 AND 14)	43,451		43,451
	LANDS NOT IN IRRIGATION ROTATION (ACRES)			
16	DRY CROPPED, IDLE, FALLOW OR GRAZED	1,096		1,096
17	FARMSTEADS, ROADS, DITCHES, DRAINS	450		450
18	TOTAL AREA NOT IN IRRIGATION ROTATION (LINES 16 AND 17)	1,546		1,546
19	URBAN AND SUBURBAN LANDS	3		3
20	TOTAL IRRIGABLE AREA FOR SERVICE (LINES 15 AND 18 AND 19)	45,000		45,000
21	TOTAL IRRIGABLE AREA NOT FOR SERVICE			
22	TOTAL IRRIGABLE AREA (LINES 20 AND 21)			45,000

23 CLASS 6 - TEMPORARILY IRRIGATED

CROP VALUE SUMMARY

31	GROSS CROP VALUE (EQ LINE 104)		12,510,660
	ADDITIONAL REVENUE-		
33	FEDERAL ASCS PAYMENTS	TOTAL $	
34	SUGAR PROGRAMS	TOTAL $	
35	TOTAL ADDITIONAL REVENUE (LINES 33 AND 34)		
36	TOTAL VALUE (LINES 31 AND 35)		12,510,660
37	TOTAL IRRIGATED ACREAGE (EQ LINE 13)		43,088
38	AVERAGE VALUE PER IRRIGATED ACRE (LINES 36 / 37)		290.36

NUMBER OF FARMS AND POPULATION

		NO OF FARMS OPER. UNITS	IRRG. ACRES FOR SERVICE	POPULATION
41	FULL TIME FARMS	362	43,990	638
42	PART TIME FARMS	10	1,007	42
43	URBAN AND SUBURBAN LANDS (ACRES EQ LINE 19)		3	
44	TOTAL (ACRES FROM LINE 20)	381	45,000	680

CROP PRODUCTION

ITEM	CROPS HARVESTED IN IRRIGATION ROTATION	ACRES	UNIT	YIELD PER ACRE	YIELD TOTAL	VALUE PER UNIT	VALUE OF CROPS PER ACRE	VALUE OF CROPS TOTAL
	CEREALS							
51	BARLEY		BU					
52	CORN	31,981	BU	119.00	3,806,215	2.50	297.69	9,520,538
53	OATS	58	BU	64.97	3,188	1.50	82.46	4,782
54	RICE		CWT					
56	SORGHUMS (SORGO, KAFFIR, ETC.)	962	BU	78.71	75,722	2.27	178.66	171,888
57	WHEAT	2,144	BU	47.94	102,777	3.25	156.90	334,026
58	OTHER CEREALS	83	CWT	40.10	3,336	30.00	1,206.78	100,060
59	TOTAL CEREALS	35,228					287.59	10,131,314
	FORAGE							
61	ALFALFA HAY	3,379	TON	4.86	16,409	80.00	273.61	924,540
62	OTHER HAY	48	TON	1.25	60	15.00	18.75	900
63	IRRIGATED PASTURE	123	AUM	12.00	1,476	25.00	300.00	36,900
65	SILAGE OR ENSILAGE	162	TON	10.56	1,721	30.00	316.76	51,630
66	CROP RESIDUE- BEET TOPS		TON					
67	STUBBLE, STALKS, ETC.		AUM		30,000	15.00		450,000
68	STRAW (ALL KINDS)		TON					
70	OTHER FORAGE		TON					
71	TOTAL FORAGE	3,713					394.26	1,463,970
	MISC. FIELD CROP							
81	BEANS, DRY AND EDIBLE		CWT					
82	COTTON, LINT (UPLAND)		BALE					
83	COTTON, SEED (UPLAND)		TON					
84	COTTON, LINT (AM.PIMA)		BALE					
85	COTTON, SEED (AM.PIMA)		TON					
86	HOPS		TON					
87	PEPPERMINT		LB					
88	SPEARMINT		LB					
89	SUGAR BEETS		TON					
90	SOYBEANS	4,061	BU	44.00	178,831	5.04	222.31	906,862
91	OTHER MISC. FIELD CROPS	41	TON	.98	40	218.33	213.00	8,733
92	TOTAL MISC. FIELD CROPS	4,122					222.12	915,595

CROP PRODUCTION

ITEM	CROPS HARVESTED IN IRRIGATION ROTATION	ACRES	UNIT	YIELD PER ACRE	YIELD TOTAL	VALUE PER UNIT	VALUE OF CROPS PER ACRE	VALUE OF CROPS TOTAL
	VEGETABLES							
101	ASPARAGUS		CWT					
102	BEANS (PROCESSING)		TON					
103	BEANS (FRESH MARKET)		CWT					
104	BROCCOLI		CWT					
105	CABBAGE		CWT					
106	CARROTS		CWT					
107	CAULIFLOWER		CWT					
108	CELERY		CWT					
109	CORN, SWEET (PROCESSING)		TON					
110	CORN, SWEET (FRESH MARKET)		CWT					
111	CUCUMBERS		CWT					
112	GREENS (KALE, ETC.)		CWT					
113	LETTUCE		CWT					
114	MELONS - CANTALOUPE, ETC.		CWT					
115	HONEY BALL, HONEYDEW, ETC.		CWT					
116	WATERMELON		CWT					
117	ONIONS, DRY		CWT					
118	ONIONS, GREEN		CWT					
119	PEAS, GREEN (PROCESSING)		TON					
120	PEAS, GREEN (FRESH MARKET)		CWT					
121	PEPPERS (ALL KINDS)		CWT					
122	POTATOES, EARLY		CWT					
123	POTATOES, LATE		CWT					
124	SQUASH		CWT					
125	TOMATOES (CANNING)		TON					
126	TOMATOES (FRESH MARKET)		CWT					
127	OTHER VEGETABLES		CWT					
128	TOTAL VEGETABLES							
137	TOTAL NURSERY		M					
	SEEDS							
141	ALFALFA		CWT					
142	CLOVER (ALL KINDS)		CWT					
143	CORN		CWT					
144	GRASS (ALL KINDS)		CWT					
145	LETTUCE		CWT					
146	ONION		CWT					
147	PEA		CWT					
148	POTATO (ALL KINDS)		CWT					
149	SUGAR BEET		CWT					
150	OTHER SEED		CWT					
151	TOTAL SEEDS							
	FRUITS							
161	APPLES		TON					
162	APRICOTS		TON					
163	BERRIES (ALL KINDS)		CWT					
164	CHERRIES		TON					
165	CITRUS- GRAPEFRUIT		CWT					
166	LEMONS AND LIMES		CWT					
167	ORANGES AND TANGERINES		CWT					
168	DATES		TON					
169	GRAPES, TABLE		TON					
170	GRAPES, OTHER		TON					
171	OLIVES		TON					
172	PEACHES		TON					
173	PEARS		TON					
174	PRUNES AND PLUMS		TON					
175	OTHER FRUITS		TON					
176	TOTAL FRUITS							
	NUTS							
181	ALMONDS		TON					
182	PECANS		CWT					
183	WALNUTS		TON					
184	OTHER NUTS		TON					
185	TOTAL NUTS							
191	FAMILY GARDENS AND ORCHARDS		VAL					
192	TOTAL ALL CROPS	43,063						12,510,660
193	LESS MULTIPLE CROPPED							
194	TOTAL HARVESTED CROPLAND AND PASTURE	43,063					290.62	12,510,660

CROP PRODUCTION REPORT 1984

REGION LR

PROJECT AND SUBDIVISION: P-SMBP, FRENCHMAN VALLEY IRRIGATION DISTRICT
STATE: NEBRASKA
TYPE OF SERVICE: SUPPLEMENTAL

ACREAGE SUMMARY

		CLASS 1-4	CLASS 6	TOTAL
	LANDS IN IRRIGATION ROTATION (ACRES)	8,567		8,567
11	HARVESTED CROPLAND AND PASTURE (EQ LINE 194)	39		39
12	CROPLAND NOT HARVESTED AND SOIL BUILDING	8,606		8,606
13	ACRES IRRIGATED (LINES 11 AND 12)	548		548
14	DRY CROPPED, FALLOW, OR IDLE	9,154		9,154
15	TOTAL AREA IN IRRIGATION ROTATION (LINES 13 AND 14)			
	LANDS NOT IN IRRIGATION ROTATION (ACRES)	222		222
16	DRY CROPPED, IDLE, FALLOW OR GRAZED	224		224
17	FARMSTEADS, ROADS, DITCHES, DRAINS	446		446
18	TOTAL AREA NOT IN IRRIGATION ROTATION (LINES 16 AND 17)	9,600		9,600
19	URBAN AND SUBURBAN LANDS			0
20	TOTAL IRRIGABLE AREA FOR SERVICE (LINES 18 AND 19)			9,600
21	TOTAL IRRIGABLE AREA NOT FOR SERVICE			
22	TOTAL IRRIGABLE AREA (LINES 20 AND 21)			
23	CLASS 6 - TEMPORARILY IRRIGATED			

CROP VALUE SUMMARY

31	GROSS CROP VALUE (EQ LINE 194)		2,775,606
	ADDITIONAL REVENUE-	TOTAL $	
33	FEDERAL ASCS PAYMENTS	TOTAL $	
34	SUGAR PROGRAMS		
35	TOTAL ADDITIONAL REVENUE (LINES 33 AND 34)		2,775,606
36	TOTAL VALUE (LINES 31 AND 35)		8,606
37	TOTAL IRRIGATED ACREAGE (EQ LINE 13)		322.61
38	AVERAGE VALUE PER IRRIGATED ACRE (LINES 36 / 37)		

NUMBER OF FARMS AND POPULATION

		NO OF FARMS OPER. UNITS	IRRD. ACRES FOR SERVICE	POPULATION
41	FULL TIME FARMS	64	9,600	173
42	PART TIME FARMS			
43	URBAN AND SUBURBAN LANDS (ACRES EQ LINE 19)			
44	TOTAL (ACRES FROM LINE 20)	64	9,600	173

CROP PRODUCTION

ITEM	CROPS HARVESTED IN IRRIGATION ROTATION	ACRES	UNIT	PER ACRE	YIELD TOTAL	PER UNIT	VALUE OF CROPS PER ACRE	TOTAL
	CEREALS							
61	BARLEY	6,207	BU	136.00	856,645	2.55	361.69	2,184,190
62	CORN	139	BU	76.00	10,564	1.60	121.60	16,902
63	OATS		CWT					
64	RICE	166	BU	97.00	16,102	2.00	194.00	32,204
65	SORGHUMS (MILO, KAFFIR, ETC.)	610	BU	63.06	27,066	3.20	169.76	66,570
66	WHEAT		CWT				330.37	2,319,676
67	OTHER CEREALS	7,022						
68	TOTAL CEREALS							
	FORAGE							
81	ALFALFA HAY	640	TON	4.00	2,560	55.00	219.91	140,748
82	OTHER HAY	104	TON	3.01	313	35.00	108.34	10,066
83	IRRIGATED PASTURE	141	AUM	19.99	2,818	10.00	199.88	28,190
84	SILAGE OR ENSILAGE	48	TON	15.50	744	10.00	232.00	11,160
85	CROP RESIDUE- BEET TOPS		TON		6,207	10.00		62,070
86	STUBBLE, STALKS, ETC.		AUM					
87	STRAW (ALL KINDS)		TON				271.39	263,110
88	OTHER FORAGE	933	TON					
70	TOTAL FORAGE							
71					3,150	25.00	525.00	78,750
	MISC. FIELD CROP	150	CWT	21.00				
61	BEANS, DRY AND SEEDLE		SALE					
62	COTTON, LINT (UPLAND)		TON					
63	COTTON, SEED (UPLAND)		BALE					
64	COTTON, LINT (AM.PIMA)		TON					
65	COTTON, SEED (AM.PIMA)		TON					
66	HOPS		LB					
67	PEPPERMINT		LB					
68	SPEARMINT		TON	47.00	21,714	6.70	267.90	123,770
69	SUGAR BEETS	462	BU				330.82	202,620
80	SOYBEANS		TON					
81	OTHER MISC. FIELD CROPS	612						
88	TOTAL MISC. FIELD CROPS							

CROP PRODUCTION

ITEM	CROPS HARVESTED IN IRRIGATION ROTATION	ACRES	UNIT	YIELD PER ACRE	YIELD TOTAL	PER UNIT	VALUE OF CROPS PER ACRE	VALUE OF CROPS TOTAL
	VEGETABLES		CWT					
101	ASPARAGUS		TON					
102	BEANS (PROCESSING)		CWT					
103	BEANS (FRESH MARKET)		CWT					
104	BROCCOLI		CWT					
105	CABBAGE		CWT					
106	CARROTS		TON					
107	CAULIFLOWER		CWT					
108	CELERY		CWT					
109	CORN, SWEET (PROCESSING)		CWT					
110	CORN, SWEET (FRESH MARKET)		CWT					
111	CUCUMBERS		CWT					
112	GREENS (KALE, ETC.)		CWT					
113	LETTUCE		CWT					
114	MELONS - CANTALOUPE, ETC.		CWT					
	HONEY BALL, HONEYDEW, ETC.		CWT					
115	WATERMELON		CWT					
116	ONIONS, DRY		TON					
117	ONIONS, GREEN		CWT					
118	PEAS, GREEN (PROCESSING)		CWT					
119	PEAS, GREEN (FRESH MARKET)		CWT					
120	PEPPERS (ALL KINDS)		CWT					
121	POTATOES, EARLY		CWT					
122	POTATOES, LATE		TON					
123	SQUASH		CWT					
124	TOMATOES (CANNING)		CWT					
125	TOMATOES (FRESH MARKET)							
126	OTHER VEGETABLES							
127	TOTAL VEGETABLES		M					
128								
137	TOTAL NURSERY							
	SEEDS		CWT					
141	ALFALFA		CWT					
142	CLOVER (ALL KINDS)		CWT					
143	CORN		CWT					
144	GRASS (ALL KINDS)		CWT					
145	LETTUCE		CWT					
146	ONION		CWT					
147	PEA		CWT					
148	POTATO (ALL KINDS)							
149	SUGAR BEET							
150	OTHER SEED							
151	TOTAL SEEDS							
	FRUITS		TON					
161	APPLES		TON					
162	APRICOTS		CWT					
163	BERRIES (ALL KINDS)		CWT					
164	CHERRIES		CWT					
166	CITRUS- GRAPEFRUIT		TON					
166	LEMONS AND LIMES		TON					
167	ORANGES AND TANGERINES		TON					
168	DATES		TON					
169	GRAPES, TABLE		TON					
170	GRAPES, OTHER		TON					
171	OLIVES		TON					
172	PEACHES		TON					
173	PEARS							
174	PRUNES AND PLUMS							
175	OTHER FRUITS							
176	TOTAL FRUITS							
	NUTS		TON					
181	ALMONDS		CWT					
182	PECANS		TON					
183	WALNUTS		TON					
184	OTHER NUTS							
185	TOTAL NUTS		VAL					2,775,606
191	FAMILY GARDENS AND ORCHARDS	8,567						
192	TOTAL ALL CROPS						323.66	2,775,606
193	LESS MULTIPLE CROPPED	8,567						
194	TOTAL HARVESTED CROPLAND AND PASTURE							

CROP PRODUCTION REPORT 1984

PROJECT AND SUBDIVISION: P-SMBP, GLENDO UNIT
STATE: WYOMING-NEBRASKA
TYPE OF SERVICE: SUPPLEMENTAL

REGION L0

ACREAGE SUMMARY

		CLASS 1-4	CLASS 6	TOTAL
	LANDS IN IRRIGATION ROTATION (ACRES)			
11	HARVESTED CROPLAND AND PASTURE (EQ LINE 194)	33,022		33,022
12	CROPLAND NOT HARVESTED AND SOIL BUILDING	985		985
13	ACRES IRRIGATED (LINES 11 AND 12)	34,007		34,007
14	DRY CROPPED, FALLOW, OR IDLE	1,420		1,420
15	TOTAL AREA IN IRRIGATION ROTATION (LINES 13 AND 14)	35,427		35,427
	LANDS NOT IN IRRIGATION ROTATION (ACRES)			
16	DRY CROPPED, IDLE, FALLOW OR GRAZED	5,639		5,639
17	FARMSTEADS, ROADS, DITCHES, DRAINS	2,312		2,312
18	TOTAL AREA NOT IN IRRIGATION ROTATION (LINES 16 AND 17)	7,951		7,951
19	URBAN AND SUBURBAN LANDS	1,247		1,247
20	TOTAL IRRIGABLE AREA FOR SERVICE (LINES 15 AND 18 AND 19)	44,625		44,625
21	TOTAL IRRIGABLE AREA NOT FOR SERVICE			6,322
22	TOTAL IRRIGABLE AREA (LINES 20 AND 21)			50,947
23	CLASS 6 - TEMPORARILY IRRIGATED			

CROP VALUE SUMMARY

31	GROSS CROP VALUE (EQ LINE 194)		11,430,027
	ADDITIONAL REVENUE-		
33	FEDERAL ASCS PAYMENTS	TOTAL 5	
34	SUGAR PROGRAMS	TOTAL 5	
35	TOTAL ADDITIONAL REVENUE (LINES 33 AND 34)		
36	TOTAL VALUE (LINES 31 AND 35)		11,430,027
37	TOTAL IRRIGATED ACREAGE (EQ LINE 13)		34,007
38	AVERAGE VALUE PER IRRIGATED ACRE (LINES 36 / 37)		336.11

NUMBER OF FARMS AND POPULATION

		NO OF FARMS OPER. UNITS	IRRG. ACRES FOR SERVICE	POPULATION
41	FULL TIME FARMS	376	43,343	1,066
42	PART TIME FARMS	3	36	6
43	URBAN AND SUBURBAN LANDS (ACRES EQ LINE 19)		1,247	3,960
44	TOTAL (ACRES FROM LINE 20)	379	44,625	5,024

CROP PRODUCTION

ITEM	CROPS HARVESTED IN IRRIGATION ROTATION	ACRES	UNIT	--- YIELD --- PER ACRE	TOTAL	PER UNIT	--- VALUE OF CROPS --- PER ACRE	TOTAL
	CEREALS							
51	BARLEY	3,063	BU	136.17	416,732	2.59	362.86	1,077,286
52	CORN	10,647	BU	123.73	1,317,314	2.44	301.69	3,214,230
53	OATS	175	BU	80.14	14,025	2.16	172.49	30,186
54	RICE		CWT					
55	SORGHUMS (SORGO, KAFFIR, ETC.)		BU					
57	WHEAT	85	BU	66.86	5,600	3.17	208.94	17,760
58	OTHER CEREALS		CWT					
59	TOTAL CEREALS	13,960					310.66	4,339,471
	FORAGE							
61	ALFALFA HAY	3,722	TON	5.21	19,396	60.00	312.66	1,163,727
62	OTHER HAY	276	TON	2.12	582	54.51	115.37	31,727
63	IRRIGATED PASTURE	2,546	AUM	2.76	7,075	16.29	42.15	108,148
65	SILAGE OR ENSILAGE	1,099	TON	22.63	28,070	18.50	422.40	463,796
66	CROP RESIDUE- BEET TOPS		TON					
67	STUBBLE, STALKS, ETC.		AUM					
68	STRAW (ALL KINDS)		TON					
70	OTHER FORAGE		TON					
71	TOTAL FORAGE	7,661					230.70	1,767,399
	MISC. FIELD CROP							
81	BEANS, DRY AND EDIBLE	6,288	CWT	22.99	144,582	15.20	349.39	2,196,939
82	COTTON, LINT (UPLAND)		BALE					
83	COTTON, SEED (UPLAND)		TON					
84	COTTON, LINT (AM.PIMA)		BALE					
85	COTTON, SEED (AM.PIMA)		TON					
86	HOPS		TON					
87	PEPPERMINT		LB					
88	SPEARMINT		LB					
89	SUGAR BEETS	4,939	TON	21.61	106,686	28.61	616.30	3,042,043
90	SOYBEANS		BU					
91	OTHER MISC. FIELD CROPS		TON					
92	TOTAL MISC. FIELD CROPS	11,224					466.77	5,238,982

CROP PRODUCTION

ITEM	CROPS HARVESTED IN IRRIGATION ROTATION	ACRES	UNIT	--- YIELD --- PER ACRE	TOTAL	PER UNIT	--- VALUE OF CROPS --- PER ACRE	TOTAL
	VEGETABLES							
101	ASPARAGUS		CWT					
102	BEANS (PROCESSING)		TON					
103	BEANS (FRESH MARKET)		CWT					
104	BROCCOLI		CWT					
106	CABBAGE		CWT					
106	CARROTS		CWT					
107	CAULIFLOWER		CWT					
108	CELERY		CWT					
109	CORN, SWEET (PROCESSING)		TON					
110	CORN, SWEET (FRESH MARKET)		CWT					
111	CUCUMBERS		CWT					
112	GREENS (KALE, ETC.)		CWT					
113	LETTUCE		CWT					
114	MELONS - CANTALOUPE, ETC.		CWT					
115	HONEY BALL, HONEYDEW, ETC.		CWT					
116	WATERMELON		CWT					
117	ONIONS, DRY		CWT					
118	ONIONS, GREEN		CWT					
119	PEAS, GREEN (PROCESSING)		TON					
120	PEAS, GREEN (FRESH MARKET)		CWT					
121	PEPPERS (ALL KINDS)		CWT					
122	POTATOES, EARLY		CWT					
123	POTATOES, LATE		CWT					
124	SQUASH		CWT					
125	TOMATOES (CANNING)		TON					
126	TOMATOES (FRESH MARKET)		CWT					
127	OTHER VEGETABLES		CWT					
128	TOTAL VEGETABLES							
137	TOTAL NURSERY	139	N				600.00	88,500
	SEEDS							
141	ALFALFA		CWT					
142	CLOVER (ALL KINDS)		CWT					
143	CORN		CWT					
144	GRASS (ALL KINDS)		CWT					
145	LETTUCE		CWT					
146	ONION		CWT					
147	PEA		CWT					
148	POTATO (ALL KINDS)		CWT					
149	SUGAR BEET		CWT					
150	OTHER SEED		CWT					
161	TOTAL SEEDS							
	FRUITS							
161	APPLES		TON					
162	APRICOTS		TON					
163	BERRIES (ALL KINDS)		CWT					
164	CHERRIES		TON					
165	CITRUS- GRAPEFRUIT		CWT					
166	LEMONS AND LIMES		CWT					
167	ORANGES AND TANGERINES		CWT					
168	DATES		TON					
169	GRAPES, TABLE		TON					
170	GRAPES, OTHER		TON					
171	OLIVES		TON					
172	PEACHES		TON					
173	PEARS		TON					
174	PRUNES AND PLUMS		TON					
175	OTHER FRUITS		TON					
176	TOTAL FRUITS							
	NUTS							
181	ALMONDS		TON					
182	PECANS		CWT					
183	WALNUTS		TON					
184	OTHER NUTS		TON					
185	TOTAL NUTS							
191	FAMILY GARDENS AND ORCHARDS	38	VAL				386.18	14,675
192	TOTAL ALL CROPS	33,022						11,430,027
193	LESS MULTIPLE CROPPED							
194	TOTAL HARVESTED CROPLAND AND PASTURE	33,022					346.13	11,430,027

CROP PRODUCTION REPORT 1984

REGION LM

PROJECT AND SUBDIVISION P-SMDP, NEAR IRRIGATION DISTRICT
STATE NEBRASKA
TYPE OF SERVICE FULL

ACREAGE SUMMARY

		CLASS 1-4	CLASS 5	TOTAL
	LANDS IN IRRIGATION ROTATION (ACRES)	10,418		10,418
11	HARVESTED CROPLAND AND PASTURE (EQ LINE 194)	438		438
12	CROPLAND NOT HARVESTED AND SOIL BUILDING	10,856		10,856
13	ACRES IRRIGATED (LINES 11 AND 12)	156		156
14	DRY CROPPED, FALLOW, OR IDLE	11,012		11,012
15	TOTAL AREA IN IRRIGATION ROTATION (LINES 13 AND 14)			
	LANDS NOT IN IRRIGATION ROTATION (ACRES)	446		446
16	DRY CROPPED, IDLE, FALLOW OR GRAZED	446		446
17	FARMSTEADS, ROADS, DITCHES, DRAINS	32		32
18	TOTAL AREA NOT IN IRRIGATION ROTATION (LINES 16 AND 17)	11,490		11,490
19	URBAN AND SUBURBAN LANDS			11,490
20	TOTAL IRRIGABLE AREA FOR SERVICE (LINES 18 AND 19 AND 19)			
21	TOTAL IRRIGABLE AREA NOT FOR SERVICE			
22	TOTAL IRRIGABLE AREA (LINES 20 AND 21)			
23	CLASS 6 - TEMPORARILY IRRIGATED			

CROP VALUE SUMMARY

31	GROSS CROP VALUE (EQ LINE 194)		9,023,779
	ADDITIONAL REVENUE-	TOTAL $	
33	FEDERAL ASCS PAYMENTS	TOTAL $	
34	SUGAR PROGRAMS		
35	TOTAL ADDITIONAL REVENUE (LINES 33 AND 34)		9,023,779
36	TOTAL VALUE (LINES 31 AND 35)		10,856
37	TOTAL IRRIGATED ACREAGE (EQ LINE 13)		278.64
38	AVERAGE VALUE PER IRRIGATED ACRE (LINES 36 / 37)		

NUMBER OF FARMS AND POPULATION

		NO OF FARMS OPER. UNITS	IRRG. ACRES FOR SERVICE	POPULATION
		TO	11,468	149
41	FULL TIME FARMS		32	
42	PART TIME FARMS	TO	11,490	149
43	URBAN AND SUBURBAN LANDS (ACRES EQ LINE 19)			
44	TOTAL (ACRES FROM LINE 20)			

CROP PRODUCTION

ITEM	CROPS HARVESTED IN IRRIGATION ROTATION	ACRES	UNIT	PER ACRE	--- YIELD --- TOTAL	PER UNIT	--- VALUE OF CROPS --- PER ACRE	TOTAL
	CEREALS							
61	BARLEY	6,302	BU	128.01	800,098	2.55	326.87	2,040,246
62	CORN	112	BU	68.00	7,302	1.60	105.60	11,827
63	OATS		CWT					
64	RICE	518	BU	74.98	38,842	2.00	149.97	77,684
65	SORGHUMS (SORGO, KAFFIR, ETC.)	1,150	BU	46.00	52,896	3.20	147.19	169,264
66	WHEAT		CWT				288.03	2,299,020
67	OTHER CEREALS	7,982						
68	TOTAL CEREALS							
	FORAGE							
81	ALFALFA HAY	284	TON	6.49	1,560	65.00	302.11	85,800
82	OTHER HAY	167	TON	5.60	916	35.00	192.40	32,130
83	IRRIGATED PASTURE	41	AUM	20.06	822	10.00	200.48	8,220
84	SILAGE OR ENSILAGE	441	TON	15.01	6,616	15.00	225.10	99,270
85	CROP RESIDUE- BEET TOPS		AUM					82,030
86	STUBBLE, STALKS, ETC.		TON		8,203	10.00		
87	STRAW (ALL KINDS)	833	TON				306.09	287,460
88	OTHER FORAGE							
89	TOTAL FORAGE							84,626
	MISC. FIELD CROP	246	CWT	13.82	3,386	26.00	346.41	
91	BEANS, DRY AND EDIBLE		BALE					
92	COTTON, LINT (UPLAND)		TON					
93	COTTON, SEED (UPLAND)		BALE					
94	COTTON, LINT (AM.PIMA)		TON					
95	COTTON, SEED (AM.PIMA)		TON					
96	HOPS		LB					
97	PEPPERMINT		LB					
98	SPEARMINT		TON					
99	SUGAR BEETS	1,164	BU	48.99	57,035	5.70	279.25	326,048
00	SUNFLOWERS	64	TON	1.71	161	171.66	294.00	27,636
01	OTHER MISC. FIELD CROPS	1,655					280.96	457,306
02	TOTAL MISC. FIELD CROPS							

CROP PRODUCTION

ITEM	CROPS HARVESTED IN IRRIGATION ROTATION	ACRES	UNIT	--- YIELD --- PER ACRE	TOTAL	PER UNIT	--- VALUE OF CROPS --- PER ACRE	TOTAL
	VEGETABLES		CWT					
101	ASPARAGUS		TON					
102	BEANS (PROCESSING)		CWT					
103	BEANS (FRESH MARKET)		CWT					
104	BROCCOLI		CWT					
105	CABBAGE		CWT					
106	CARROTS		CWT					
107	CAULIFLOWER		TON					
108	CELERY		CWT					
109	CORN, SWEET (PROCESSING)		CWT					
110	CORN, SWEET (FRESH MARKET)		CWT					
111	CUCUMBERS		CWT					
112	GREENS (KALE, ETC.)		CWT					
113	LETTUCE		CWT					
114	MELONS - CANTALOUPE, ETC.		CWT					
115	HONEY BALL, HONEYDEW, ETC.		CWT					
116	WATERMELON		CWT					
117	ONIONS, DRY		TON					
118	ONIONS, GREEN		CWT					
119	PEAS, GREEN (PROCESSING)		CWT					
120	PEAS, GREEN (FRESH MARKET)		CWT					
121	PEPPERS (ALL KINDS)		CWT					
122	POTATOES, EARLY		CWT					
123	POTATOES, LATE		TON					
124	SQUASH		CWT					
125	TOMATOES (CANNING)		CWT					
126	TOMATOES (FRESH MARKET)							
127	OTHER VEGETABLES							
128	TOTAL VEGETABLES							
137	TOTAL NURSERY							
	SEEDS		CWT					
141	ALFALFA		CWT					
142	CLOVER (ALL KINDS)		CWT					
143	CORN		CWT					
144	GRASS (ALL KINDS)		CWT					
146	LETTUCE		CWT					
146	ONION		CWT					
147	PEA		CWT					
148	POTATO (ALL KINDS)							
149	SUGAR BEET							
160	OTHER SEED							
161	TOTAL SEEDS							
	FRUITS		TON					
161	APPLES		TON					
162	APRICOTS		CWT					
163	BERRIES (ALL KINDS)		CWT					
164	CHERRIES		CWT					
165	CITRUS- GRAPEFRUIT		TON					
166	LEMONS AND LIMES		TON					
167	ORANGES AND TANGERINES		TON					
168	DATES		TON					
169	GRAPES, TABLE		TON					
170	GRAPES, OTHER		TON					
171	OLIVES		TON					
172	PEACHES		TON					
173	PEARS							
174	PRUNES AND PLUMS							
175	OTHER FRUITS							
176	TOTAL FRUITS							
	NUTS		TON					
181	ALMONDS		CWT					
182	PECANS		TON					
183	WALNUTS							
184	OTHER NUTS		VAL					9,023,779
188	TOTAL NUTS							
191	FAMILY GARDENS AND ORCHARDS	10,418						
192	TOTAL ALL CROPS						280.26	9,023,779
193	LESS MULTIPLE CROPPED							
194	TOTAL HARVESTED CROPLAND AND PASTURE	10,418						

CROP PRODUCTION REPORT 1984

PROJECT AND SUBDIVISION: P-SMBP, KANSAS-GOODWIN IRRIGATION DISTRICT
STATE: KANSAS
TYPE OF SERVICE: FULL
REGION LM

ACREAGE SUMMARY

		CLASS 1-4	CLASS 6	TOTAL
	LANDS IN IRRIGATION ROTATION (ACRES)			
11	HARVESTED CROPLAND AND PASTURE (EQ. LINE 184)	30,048		30,048
12	CROPLAND NOT HARVESTED AND SOIL BUILDING			
13	ACRES IRRIGATED (LINES 11 AND 12)	30,048		30,048
14	DRY CROPPED, FALLOW, OR IDLE			
15	TOTAL AREA IN IRRIGATION ROTATION (LINES 13 AND 14)	30,048		30,048
	LANDS NOT IN IRRIGATION ROTATION (ACRES)			
16	DRY CROPPED, IDLE, FALLOW OR GRAZED	8,817		8,817
17	FARMSTEADS, ROADS, DITCHES, BRAINS	1,187		1,187
18	TOTAL AREA NOT IN IRRIGATION ROTATION (LINES 16 AND 17)	10,004		10,004
19	URBAN AND SUBURBAN LANDS	48		48
20	TOTAL IRRIGABLE AREA FOR SERVICE (LINES 15 AND 16 AND 18)	40,100		40,100
21	TOTAL IRRIGABLE AREA NOT FOR SERVICE			21,900
22	TOTAL IRRIGABLE AREA (LINES 20 AND 21)			62,000
23	CLASS 6 - TEMPORARILY IRRIGATED			

CROP VALUE SUMMARY

31	GROSS CROP VALUE (EQ LINE 184)		9,921,926
	ADDITIONAL REVENUE-		
33	FEDERAL ASCS PAYMENTS	TOTAL $	
34	SUGAR PROGRAMS	TOTAL $	
35	TOTAL ADDITIONAL REVENUE (LINES 33 AND 34)		
36	TOTAL VALUE (LINES 31 AND 35)		9,921,926
37	TOTAL IRRIGATED ACREAGE (EQ LINE 13)		30,048
38	AVERAGE VALUE PER IRRIGATED ACRE (LINES 36 / 37)		330.20

NUMBER OF FARMS AND POPULATION

		NO OF FARMS OPER. UNITS	IRRG. ACRES FOR SERVICE	POPULATION
41	FULL TIME FARMS	374	40,052	360
42	PART TIME FARMS			
43	URBAN AND SUBURBAN LANDS (ACRES EQ LINE 19)		48	
44	TOTAL (ACRES FROM LINE 20)	374	40,100	360

CROP PRODUCTION

ITEM	CROPS HARVESTED IN IRRIGATION ROTATION	ACRES	UNIT	--- YIELD --- PER ACRE	TOTAL	PER UNIT	--- VALUE OF CROPS --- PER ACRE	TOTAL
	CEREALS							
61	BARLEY		BU					
62	CORN	23,680	BU	139.14	3,272,694	2.60	347.86	8,191,486
63	OATS		BU					
64	RICE		CWT					
65	SORGHUMS (SORGO, KAFFIR, ETC.)	313	BU	86.81	26,656	2.00	171.62	53,716
67	WHEAT		BU					
68	OTHER CEREALS		CWT					
69	TOTAL CEREALS	23,653					346.64	8,236,201
	FORAGE							
61	ALFALFA HAY	412	TON	4.84	2,034	50.00	246.84	101,700
62	OTHER HAY		TON					
63	IRRIGATED PASTURE		AUM					
66	SILAGE OR GREENCHOP	822	TON	18.66	17,120	20.00	371.66	342,660
66	CROP RESIDUE- BEET TOPS		TON					
67	STUBBLE, STALKS, ETC.		AUM		14,296	7.00		100,072
66	STRAW (ALL KINDS)		TON					
70	OTHER FORAGE		TON					
71	TOTAL FORAGE	1,334					486.06	644,362
	MISC. FIELD CROP							
61	BEANS, DRY AND EDIBLE		CWT					
62	COTTON, LINT (UPLAND)		BALE					
63	COTTON, SEED (UPLAND)		TON					
64	COTTON, LINT (AM.PIMA)		BALE					
66	COTTON, SEED (AM.PIMA)		TON					
66	HOPS		TON					
67	PEPPERMINT		LB					
66	SPEARMINT		LB					
66	SUGAR BEETS		TON					
60	SOYBEANS	4,661	BU	42.66	207,704	6.60	234.04	1,142,372
61	OTHER MISC. FIELD CROPS		TON					
62	TOTAL MISC. FIELD CROPS	4,661					234.04	1,142,372

CROP PRODUCTION

ITEM	CROPS HARVESTED IN IRRIGATION ROTATION	ACRES	UNIT	--- YIELD --- PER ACRE	TOTAL	PER UNIT	--- VALUE OF CROPS --- PER ACRE	TOTAL
	VEGETABLES							
101	ASPARAGUS		CWT					
102	BEANS (PROCESSING)		TON					
103	BEANS (FRESH MARKET)		CWT					
104	BROCCOLI		CWT					
105	CABBAGE		CWT					
106	CARROTS		CWT					
107	CAULIFLOWER		CWT					
108	CELERY		CWT					
109	CORN, SWEET (PROCESSING)		TON					
110	CORN, SWEET (FRESH MARKET)		CWT					
111	CUCUMBERS		CWT					
112	GREENS (KALE, ETC.)		CWT					
113	LETTUCE		CWT					
114	MELONS - CANTALOUPE, ETC.		CWT					
115	HONEY BALL, HONEYDEW, ETC.		CWT					
116	WATERMELON		CWT					
117	ONIONS, DRY		CWT					
118	ONIONS, GREEN		CWT					
119	PEAS, GREEN (PROCESSING)		TON					
120	PEAS, GREEN (FRESH MARKET)		CWT					
121	PEPPERS (ALL KINDS)		CWT					
122	POTATOES, EARLY		CWT					
123	POTATOES, LATE		CWT					
124	SQUASH		CWT					
125	TOMATOES (CANNING)		TON					
126	TOMATOES (FRESH MARKET)		CWT					
127	OTHER VEGETABLES		CWT					
128	TOTAL VEGETABLES							
137	TOTAL NURSERY		M					
	SEEDS							
141	ALFALFA		CWT					
142	CLOVER (ALL KINDS)		CWT					
143	CORN		CWT					
144	GRASS (ALL KINDS)		CWT					
145	LETTUCE		CWT					
146	ONION		CWT					
147	PEA		CWT					
148	POTATO (ALL KINDS)		CWT					
149	SUGAR BEET		CWT					
150	OTHER SEED		CWT					
151	TOTAL SEEDS							
	FRUITS							
161	APPLES		TON					
162	APRICOTS		TON					
163	BERRIES (ALL KINDS)		CWT					
164	CHERRIES		TON					
165	CITRUS- GRAPEFRUIT		CWT					
166	LEMONS AND LIMES		CWT					
167	ORANGES AND TANGERINES		CWT					
168	DATES		TON					
169	GRAPES, TABLE		TON					
170	GRAPES, OTHER		TON					
171	OLIVES		TON					
172	PEACHES		TON					
173	PEARS		TON					
174	PRUNES AND PLUMS		TON					
175	OTHER FRUITS		TON					
176	TOTAL FRUITS							
	NUTS							
181	ALMONDS		TON					
182	PECANS		CWT					
183	WALNUTS		TON					
184	OTHER NUTS		TON					
185	TOTAL NUTS							
191	FAMILY GARDENS AND ORCHARDS		VAL					
192	TOTAL ALL CROPS	30,048						9,921,926
193	LESS MULTIPLE CROPPED							
194	TOTAL HARVESTED CROPLAND AND PASTURE	30,048					330.20	9,921,926

CROP PRODUCTION REPORT 1984

REGION LR

PROJECT AND SUBDIVISION: P-SMSP, KINWIN UNIT
STATE: KANSAS
TYPE OF SERVICE: FULL

ACREAGE SUMMARY

		CLASS 1-4	CLASS 6	TOTAL
	LANDS IN IRRIGATION ROTATION (ACRES)			
11	HARVESTED CROPLAND AND PASTURE (EQ LINE 184)	5,010		5,010
12	CROPLAND NOT HARVESTED AND SOIL BUILDING	606		606
13	ACRES IRRIGATED (LINES 11 AND 12)	5,126		5,126
14	DRY CROPPED, FALLOW, OR IDLE	6,310		6,310
15	TOTAL AREA IN IRRIGATION ROTATION (LINES 13 AND 14)	11,436		11,436
	LANDS NOT IN IRRIGATION ROTATION (ACRES)			
16	DRY CROPPED, IDLE, FALLOW OR GRAZED			
17	FARMSTEADS, ROADS, DITCHES, DRAINS			
18	TOTAL AREA NOT IN IRRIGATION ROTATION (LINES 16 AND 17)			
19	URBAN AND SUBURBAN LANDS	11,436		11,436
20	TOTAL IRRIGABLE AREA FOR SERVICE (LINES 15 AND 18 AND 19)			11,436
21	TOTAL IRRIGABLE AREA NOT FOR SERVICE			
22	TOTAL IRRIGABLE AREA (LINES 20 AND 21)			
23	CLASS 6 - TEMPORARILY IRRIGATED			

CROP VALUE SUMMARY

31	GROSS CROP VALUE (EQ LINE 184)		1,214,224
	ADDITIONAL REVENUE-		
33	FEDERAL ASCS PAYMENTS	TOTAL 0	
34	SUGAR PROGRAMS	TOTAL 0	
36	TOTAL ADDITIONAL REVENUE (LINES 33 AND 34)		0
36	TOTAL VALUE (LINES 31 AND 36)		1,214,224
37	TOTAL IRRIGATED ACREAGE (EQ LINE 13)		6,126
38	AVERAGE VALUE PER IRRIGATED ACRE (LINES 36 / 37)		198.24

NUMBER OF FARMS AND POPULATION

		NO OF FARMS OPER. UNITS	IRRG. ACRES FOR SERVICE	POPULATION
41	FULL TIME FARMS	60	11,436	350
42	PART TIME FARMS			
43	URBAN AND SUBURBAN LANDS (ACRES EQ LINE 19)			
44	TOTAL (ACRES FROM LINE 20)	60	11,436	350

CROP PRODUCTION

ITEM	CROPS HARVESTED IN IRRIGATION ROTATION	ACRES	UNIT	YIELD PER ACRE	YIELD TOTAL	VALUE PER UNIT	VALUE PER ACRE	VALUE TOTAL
	CEREALS							
61	BARLEY	665	BU	122.36	116,870	2.60	318.18	303,662
62	CORN		BU					
63	OATS		BU					
64	RICE		CWT					
65	SORGHUMS (SUDAN, KAFFIR, ETC.)	2,270	BU	74.94	170,787	2.02	151.38	344,990
66	WHEAT	81	BU	82.12	4,743	3.30	172.00	15,652
67	OTHER CEREALS		CWT				199.85	664,604
68	TOTAL CEREALS	3,326						
	FORAGE							
61	ALFALFA HAY	667	TON	6.62	3,633	50.00	326.12	181,660
62	OTHER HAY	22	TON	6.73	148	25.00	168.18	5,700
63	IRRIGATED PASTURE		AUM					
64	SILAGE OR ENSILAGE	824	TON	10.12	15,763	16.66	306.60	251,733
66	CROP RESIDUE- BEET TOPS		TON		2,463	3.00		7,479
66	STUBBLE, STALKS, ETC.		TON					
67	STRAW (ALL KINDS)		TON				316.67	444,562
68	OTHER FORAGE	1,403						
71	TOTAL FORAGE							
	MISC. FIELD CROP		CWT					
61	BEANS, DRY AND EDIBLE		SALE					
62	COTTON, LINT (UPLAND)		TON					
63	COTTON, SEED (UPLAND)		SALE					
64	COTTON, LINT (AM.PIMA)		TON					
65	COTTON, SEED (AM.PIMA)		TON					
66	HOPS		LB					
67	PEPPERMINT		LB					
68	SPEARMINT		TON	23.07	16,943	6.00	138.43	95,658
69	SUGAR BEETS	681	BU	.50	50	190.00	95.00	9,500
69	RAPESEED	100	TON				132.94	106,164
61	OTHER MISC. FIELD CROPS	781						
62	TOTAL MISC. FIELD CROPS							

CROP PRODUCTION

ITEM	CROPS HARVESTED IN IRRIGATION ROTATION	ACRES	UNIT	YIELD PER ACRE	YIELD TOTAL	VALUE PER UNIT	VALUE PER ACRE	VALUE TOTAL
	VEGETABLES		CWT					
101	ASPARAGUS		TON					
102	BEANS (PROCESSING)		CWT					
103	BEANS (FRESH MARKET)		CWT					
104	BROCCOLI		CWT					
105	CABBAGE		CWT					
106	CARROTS		CWT					
107	CAULIFLOWER		TON					
108	CELERY		CWT					
109	CORN, SWEET (PROCESSING)		CWT					
110	CORN, SWEET (FRESH MARKET)		CWT					
111	CUCUMBERS		CWT					
112	GREENS (KALE, ETC.)		CWT					
113	LETTUCE		CWT					
114	MELONS - CANTALOUPE, E'TC.		CWT					
115	HONEY BALL, HONEYDEW, ETC.		CWT					
116	WATERMELON		CWT					
117	ONIONS, DRY		TON					
118	ONIONS, GREEN		CWT					
119	PEAS, GREEN (PROCESSING)		CWT					
120	PEAS, GREEN (FRESH MARKET)		CWT					
121	PEPPERS (ALL KINDS)		CWT					
122	POTATOES, EARLY		CWT					
123	POTATOES, LATE		TON					
124	SQUASH		CWT					
125	TOMATOES (CANNING)		CWT					
126	TOMATOES (FRESH MARKET)							
127	OTHER VEGETABLES							
128	TOTAL VEGETABLES		M					
137	TOTAL NURSERY		,					
	SEEDS		CWT					
141	ALFALFA		CWT					
142	CLOVER (ALL KINDS)		CWT					
143	CORN		CWT					
144	GRASS (ALL KINDS)		CWT					
145	LETTUCE		CWT					
146	ONION		CWT					
147	PEA		CWT					
148	POTATO (ALL KINDS)							
149	SUGAR BEET							
150	OTHER SEED							
151	TOTAL SEEDS							
	FRUITS		TON					
161	APPLES		CWT					
162	APRICOTS		TON					
163	BERRIES (ALL KINDS)		CWT					
164	CHERRIES		CWT					
165	CITRUS- GRAPEFRUIT		CWT					
166	LEMONS AND LIMES		TON					
167	ORANGES AND TANGERINES		TON					
168	DATES		TON					
169	GRAPES, TABLE		TON					
170	GRAPES, OTHER		TON					
171	OLIVES		TON					
172	PEACHES		TON					
173	PEARS							
174	PRUNES AND PLUMS							
175	OTHER FRUITS							
176	TOTAL FRUITS							
	NUTS		TON					
181	ALMONDS		CWT					
182	PECANS		TON					
183	WALNUTS							
184	OTHER NUTS							
185	TOTAL NUTS		VAL.					1,214,224
191	FAMILY GARDENS AND ORCHARDS	5,010						
192	TOTAL ALL CROPS						220.01	1,214,224
193	LESS MULTIPLE CROPPED							
194	TOTAL HARVESTED CROPLAND AND PASTURE	5,010						

CROP PRODUCTION REPORT 1984

PROJECT AND SUBDIVISION: P-SNBP, NEBRASKA-BOSTWICK IRRIGATION DISTRICT
STATE: NEBRASKA
TYPE OF SERVICE: FULL
REGION LM

ACREAGE SUMMARY

		CLASS 1-4	CLASS 5	TOTAL
	LANDS IN IRRIGATION ROTATION (ACRES)			
11	HARVESTED CROPLAND AND PASTURE (EQ LINE 194)	20,461		20,461
12	CROPLAND NOT HARVESTED AND SOIL BUILDING			
13	ACRES IRRIGATED (LINES 11 AND 12)	20,461		20,461
14	DRY CROPPED, FALLOW, OR IDLE			
15	TOTAL AREA IN IRRIGATION ROTATION (LINES 13 AND 14)	20,461		20,461
	LANDS NOT IN IRRIGATION ROTATION (ACRES)			
16	DRY CROPPED, IDLE, FALLOW OR GRAZED	1,481		1,481
17	FARMSTEADS, ROADS, DITCHES, DRAINS	784		784
18	TOTAL AREA NOT IN IRRIGATION ROTATION (LINES 16 AND 17)	2,266		2,266
19	URBAN AND SUBURBAN LANDS	61		61
20	TOTAL IRRIGABLE AREA FOR SERVICE (LINES 15 AND 18 AND 19)	22,787		22,787
21	TOTAL IRRIGABLE AREA NOT FOR SERVICE			1,453
22	TOTAL IRRIGABLE AREA (LINES 20 AND 21)			24,240
23	CLASS 6 - TEMPORARILY IRRIGATED			

CROP VALUE SUMMARY

31	GROSS CROP VALUE (EQ LINE 194)		6,848,817
	ADDITIONAL REVENUE-		
33	FEDERAL ASCS PAYMENTS	TOTAL $	
34	SUGAR PROGRAMS	TOTAL $	
35	TOTAL ADDITIONAL REVENUE (LINES 33 AND 34)		
36	TOTAL VALUE (LINES 31 AND 35)		6,848,817
37	TOTAL IRRIGATED ACREAGE (EQ LINE 13)		20,461
38	AVERAGE VALUE PER IRRIGATED ACRE (LINES 36 / 37)		334.68

NUMBER OF FARMS AND POPULATION

		NO OF FARMS OPER. UNITS	IRRG. ACRES FOR SERVICE	POPULATION
41	FULL TIME FARMS	221	22,298	291
42	PART TIME FARMS	20	428	25
43	URBAN AND SUBURBAN LANDS (ACRES EQ LINE 19)		61	
44	TOTAL (ACRES FROM LINE 20)	241	22,787	316

CROP PRODUCTION

ITEM	CROPS HARVESTED IN IRRIGATION ROTATION	ACRES	YIELD UNIT	YIELD PER ACRE	YIELD TOTAL	VALUE PER UNIT	VALUE PER ACRE	VALUE TOTAL
	CEREALS							
61	BARLEY		BU					
62	CORN	15,784	BU	186.38	1,994,604	2.72	345.76	5,425,867
63	OATS		BU					
64	RICE		CWT					
66	SORGHUMS (SORGO, KAFFIR, ETC.)	691	BU	70.15	48,474	2.64	185.20	127,971
67	WHEAT		BU					
68	OTHER CEREALS		CWT					
69	TOTAL CEREALS	16,475					337.11	5,553,838
	FORAGE							
61	ALFALFA HAY	1,203	TON	5.40	6,498	60.00	324.00	389,880
62	OTHER HAY	23	TON	6.87	158	45.00	309.13	7,110
63	IRRIGATED PASTURE	85	AUM	2.96	192	21.00	62.03	4,032
65	SILAGE OR ENSILAGE	852	TON	23.10	19,677	18.00	415.71	354,186
66	CROP RESIDUE- BEET TOPS		TON					
67	STUBBLE, STALKS, ETC.		AUM		25,262	4.50		113,814
68	STRAW (ALL KINDS)		TON					
70	OTHER FORAGE		TON					
71	TOTAL FORAGE	2,143					406.52	869,022
	MISC. FIELD CROP							
61	BEANS, DRY AND EDIBLE		CWT					
62	COTTON, LINT (UPLAND)		BALE					
63	COTTON, SEED (UPLAND)		TON					
64	COTTON, LINT (AM.PIMA)		BALE					
65	COTTON, SEED (AM.PIMA)		TON					
66	HOPS		TON					
67	PEPPERMINT		LB					
68	SPEARMINT		LB					
69	SUGAR BEETS		TON					
60	SOYBEANS	1,643	BU	39.84	73,430	5.76	229.49	422,667
61	OTHER MISC. FIELD CROPS		TON					
62	TOTAL MISC. FIELD CROPS	1,643					229.49	422,667

CROP PRODUCTION

ITEM	CROPS HARVESTED IN IRRIGATION ROTATION	ACRES	YIELD UNIT	YIELD PER ACRE	YIELD TOTAL	VALUE PER UNIT	VALUE PER ACRE	VALUE TOTAL
	VEGETABLES							
101	ASPARAGUS		CWT					
102	BEANS (PROCESSING)		TON					
103	BEANS (FRESH MARKET)		CWT					
104	BROCCOLI		CWT					
105	CABBAGE		CWT					
106	CARROTS		CWT					
107	CAULIFLOWER		CWT					
108	CELERY		CWT					
109	CORN, SWEET (PROCESSING)		TON					
110	CORN, SWEET (FRESH MARKET)		CWT					
111	CUCUMBERS		CWT					
112	GREENS (KALE, ETC.)		CWT					
113	LETTUCE		CWT					
114	MELONS - CANTALOUPE, ETC.		CWT					
115	HONEY BALL, HONEYDEW, ETC.		CWT					
116	WATERMELON		CWT					
117	ONIONS, DRY		CWT					
118	ONIONS, GREEN		CWT					
119	PEAS, GREEN (PROCESSING)		TON					
120	PEAS, GREEN (FRESH MARKET)		CWT					
121	PEPPERS (ALL KINDS)		CWT					
122	POTATOES, EARLY		CWT					
123	POTATOES, LATE		CWT					
124	SQUASH		CWT					
125	TOMATOES (CANNING)		TON					
126	TOMATOES (FRESH MARKET)		CWT					
127	OTHER VEGETABLES		CWT					
128	TOTAL VEGETABLES							
137	TOTAL NURSERY		M					
	SEEDS							
141	ALFALFA		CWT					
142	CLOVER (ALL KINDS)		CWT					
143	CORN		CWT					
144	GRASS (ALL KINDS)		CWT					
145	LETTUCE		CWT					
146	ONION		CWT					
147	PEA		CWT					
148	POTATO (ALL KINDS)		CWT					
149	SUGAR BEET		CWT					
150	OTHER SEED		CWT					
151	TOTAL SEEDS							
	FRUITS							
161	APPLES		TON					
162	APRICOTS		TON					
163	BERRIES (ALL KINDS)		CWT					
164	CHERRIES		TON					
165	CITRUS- GRAPEFRUIT		CWT					
166	LEMONS AND LIMES		CWT					
167	ORANGES AND TANGERINES		CWT					
168	DATES		TON					
169	GRAPES, TABLE		TON					
170	GRAPES, OTHER		TON					
171	OLIVES		TON					
172	PEACHES		TON					
173	PEARS		TON					
174	PRUNES AND PLUMS		TON					
175	OTHER FRUITS		TON					
176	TOTAL FRUITS							
	NUTS							
181	ALMONDS		TON					
182	PECANS		CWT					
183	WALNUTS		TON					
184	OTHER NUTS		TON					
185	TOTAL NUTS							
191	FAMILY GARDENS AND ORCHARDS		VAL					
192	TOTAL ALL CROPS	20,461						6,848,817
193	LESS MULTIPLE CROPPED							
194	TOTAL HARVESTED CROPLAND AND PASTURE	20,461					334.68	6,848,817

CROP PRODUCTION REPORT 1984

REGION LM

PROJECT AND SUBDIVISION P-SMBP, SARGENT UNIT
STATE NEBRASKA
TYPE OF SERVICE FULL

ACREAGE SUMMARY

		CLASS 1-4	CLASS 6	TOTAL
	LANDS IN IRRIGATION ROTATION (ACRES)			
11	HARVESTED CROPLAND AND PASTURE (EQ LINE 194)	12,630		12,630
12	CROPLAND NOT HARVESTED AND SOIL BUILDING	30		30
13	ACRES IRRIGATED (LINES 11 AND 12)	12,660		12,660
14	GRV CROPPED, FALLOW, OR IDLE	777		777
15	TOTAL AREA IN IRRIGATION ROTATION (LINES 13 AND 14)	13,327		13,327
	LANDS NOT IN IRRIGATION ROTATION (ACRES)			
16	GRV CROPPED, IDLE, FALLOW OR GRAZED	7		7
17	FARMSTEADS, ROADS, DITCHES, DRAINS	29		29
18	TOTAL AREA NOT IN IRRIGATION ROTATION (LINES 16 AND 17)	36		36
19	URBAN AND SUBURBAN LANDS	13,363		13,363
20	TOTAL IRRIGABLE AREA FOR SERVICE (LINES 18 AND 19)			13,363
21	TOTAL IRRIGABLE AREA NOT FOR SERVICE			
22	TOTAL IRRIGABLE AREA (LINES 20 AND 21)			
23	CLASS 6 - TEMPORARILY IRRIGATED			

CROP VALUE SUMMARY

31	GROSS CROP VALUE (EQ LINE 194)		3,672,609
	ADDITIONAL REVENUE-		
33	FEDERAL ASCS PAYMENTS	TOTAL $	
34	SUGAR PROGRAMS	TOTAL $	
35	TOTAL ADDITIONAL REVENUE (LINES 33 AND 34)		3,672,609
36	TOTAL VALUE (LINES 31 AND 35)		12,660
37	TOTAL IRRIGATED ACREAGE (EQ LINE 13)		284.68
38	AVERAGE VALUE PER IRRIGATED ACRE (LINES 36 / 37)		

NUMBER OF FARMS AND POPULATION

		NO OF FARMS OPER. UNITS	IRRG. ACRES FOR SERVICE	POPULATION
41	FULL TIME FARMS	169	13,363	260
42	PART TIME FARMS			
43	URBAN AND SUBURBAN LANDS (ACRES EQ LINE 19)			
44	TOTAL (ACRES FROM LINE 20)	169	13,363	260

CROP PRODUCTION

ITEM	CROPS HARVESTED IN IRRIGATION ROTATION	ACRES	UNIT	YIELD PER ACRE	YIELD TOTAL	VALUE OF CROPS PER UNIT	VALUE OF CROPS PER ACRE	VALUE OF CROPS TOTAL
	CEREALS							
61	BARLEY	10,429	BU	122.03	1,272,700	2.46	300.21	3,130,842
62	CORN	9	BU	20.44	266	1.66	46.56	437
63	OATS		CWT					
64	RICE		BU					
65	SORGHUMS (SORGO, KAFFIR, ETC.)	94	BU	32.14	3,021	3.36	107.86	10,120
66	WHEAT		CWT				298.27	3,141,398
67	OTHER CEREALS	10,532						
68	TOTAL CEREALS							
	FORAGE							
61	ALFALFA HAY	1,360	TON	4.50	6,623	40.00	179.94	224,620
62	OTHER HAY	4	TON	5.50	22	40.00	220.00	880
63	IRRIGATED PASTURE	40	AUM	15.00	600	12.00	180.00	7,200
64	SILAGE OR ENSILAGE	44	TON	3.86	166	19.20	68.96	3,034
65	CROP RESIDUE- SWEET TOPS		TON					23,320
66	STUBBLE, STALKS, ETC.		AUM		4,664	6.00		
67	STRAW (ALL KINDS)		TON					
68	OTHER FORAGE	1,338	TON				183.64	269,364
70	TOTAL FORAGE							
	MISC. FIELD CROP							
61	BEANS, DRY AND EDIBLE		CWT					
62	COTTON, LINT (UPLAND)		BALE					
63	COTTON, SEED (UPLAND)		TON					
64	COTTON, LINT (AM.PIMA)		BALE					
65	COTTON, SEED (AM.PIMA)		TON					
66	HOPS		TON					
67	PEPPERMINT		LB					
68	SPEARMINT		LB					
69	SUGAR BEETS	650	TON	48.99	30,641	5.63	284.63	171,948
70	SOYBEANS		BU				284.63	171,948
71	OTHER MISC. FIELD CROPS	650	TON					
72	TOTAL MISC. FIELD CROPS							

CROP PRODUCTION

ITEM	CROPS HARVESTED IN IRRIGATION ROTATION	ACRES	UNIT	YIELD PER ACRE	YIELD TOTAL	VALUE OF CROPS PER UNIT	VALUE OF CROPS PER ACRE	VALUE OF CROPS TOTAL
	VEGETABLES		CWT					
101	ASPARAGUS		TON					
102	BEANS (PROCESSING)		CWT					
103	BEANS (FRESH MARKET)		CWT					
104	BROCCOLI		CWT					
105	CABBAGE		CWT					
106	CARROTS		CWT					
107	CAULIFLOWER		TON					
108	CELERY		CWT					
109	CORN, SWEET (PROCESSING)		CWT					
110	CORN, SWEET (FRESH MARKET)		CWT					
111	CUCUMBERS		CWT					
112	GREENS (KALE, ETC.)		CWT					
113	LETTUCE		CWT					
114	MELONS - CANTALOUPE, ETC.		CWT					
	HONEY BALL, HONEYDEW, ETC.		CWT					
115	WATERMELON		CWT					
116	ONIONS, DRY		TON					
117	ONIONS, GREEN		CWT					
118	PEAS, GREEN (PROCESSING)		CWT					
119	PEAS, GREEN (FRESH MARKET)		CWT					
120	PEPPERS (ALL KINDS)		CWT					
121	POTATOES, EARLY		CWT					
122	POTATOES, LATE		TON					
123	SQUASH		CWT					
124	TOMATOES (CANNING)		CWT					
125	TOMATOES (FRESH MARKET)							
126	OTHER VEGETABLES							
127	TOTAL VEGETABLES		W					
128	TOTAL NURSERY							
137	SEEDS		CWT					
	ALFALFA		CWT					
141	CLOVER (ALL KINDS)		CWT					
142	CORN		CWT					
143	GRASS (ALL KINDS)		CWT					
144	LETTUCE		CWT					
145	ONION		CWT					
146	PEA		CWT					
147	POTATO (ALL KINDS)							
148	SUGAR BEET							
149	OTHER SEED							
150	TOTAL SEEDS							
151	FRUITS		TON					
	APPLES		TON					
161	APRICOTS		CWT					
162	BERRIES (ALL KINDS)		CWT					
163	CHERRIES		CWT					
164	CITRUS- GRAPEFRUIT		CWT					
165	LEMONS AND LIMES		TON					
166	ORANGES AND TANGERINES		TON					
167	DATES		TON					
168	GRAPES, TABLE		TON					
169	GRAPES, OTHER		TON					
170	OLIVES		TON					
171	PEACHES		TON					
172	PEARS		TON					
173	PRUNES AND PLUMS							
174	OTHER FRUITS							
175	TOTAL FRUITS							
176	NUTS		TON					
	ALMONDS		CWT					
181	PECANS		TON					
182	WALNUTS							
183	OTHER NUTS							
184	TOTAL NUTS		VAL					3,672,000
185	FAMILY GARDENS AND ORCHARDS	12,630					288.39	3,672,660
186	TOTAL ALL CROPS							
193	LESS MULTIPLE CROPPED	12,630						
194	TOTAL HARVESTED CROPLAND AND PASTURE							

CROP PRODUCTION REPORT 1984

PROJECT AND SUBDIVISION P-SMBP, WEBSTER UNIT
STATE KANSAS
TYPE OF SERVICE FULL

REGION LM

ACREAGE SUMMARY

		CLASS 1-4	CLASS 6	TOTAL
	LANDS IN IRRIGATION ROTATION (ACRES)			
11	HARVESTED CROPLAND AND PASTURE (EQ LINE 194)			
12	CROPLAND NOT HARVESTED AND SOIL BUILDING			
13	ACRES IRRIGATED (LINES 11 AND 12)			
14	DRY CROPPED, FALLOW, OR IDLE			
15	TOTAL AREA IN IRRIGATION ROTATION (LINES 13 AND 14)			
	LANDS NOT IN IRRIGATION ROTATION (ACRES)			
16	DRY CROPPED, IDLE, FALLOW OR GRAZED	8,436		8,436
17	FARMSTEADS, ROADS, DITCHES, DRAINS			
18	TOTAL AREA NOT IN IRRIGATION ROTATION (LINES 16 AND 17)	8,436		8,436
19	URBAN AND SUBURBAN LANDS	64		64
20	TOTAL IRRIGABLE AREA FOR SERVICE (LINES 13 AND 18 AND 19)	8,500		8,500
21	TOTAL IRRIGABLE AREA NOT FOR SERVICE			
22	TOTAL IRRIGABLE AREA (LINES 20 AND 21)			8,500
23	CLASS 6 - TEMPORARILY IRRIGATED			

CROP VALUE SUMMARY

31	GROSS CROP VALUE (EQ LINE 194)	
	ADDITIONAL REVENUE-	
33	FEDERAL ASCS PAYMENTS	TOTAL $
34	SUGAR PROGRAMS	TOTAL $
35	TOTAL ADDITIONAL REVENUE (LINES 33 AND 34)	
36	TOTAL VALUE (LINES 31 AND 35)	
37	TOTAL IRRIGATED ACREAGE (EQ LINE 13)	
38	AVERAGE VALUE PER IRRIGATED ACRE (LINES 36 / 37)	

NUMBER OF FARMS AND POPULATION

		NO OF FARMS OPER. UNITS	IRRG. ACRES FOR SERVICE	POPULATION
41	FULL TIME FARMS	73	8,436	266
42	PART TIME FARMS			
43	URBAN AND SUBURBAN LANDS (ACRES EQ LINE 19)		64	
44	TOTAL (ACRES FROM LINE 20)	73	8,500	266

CROP PRODUCTION

ITEM	CROPS HARVESTED IN IRRIGATION ROTATION	ACRES	UNIT	--- YIELD --- PER ACRE	TOTAL	PER UNIT	--- VALUE OF CROPS --- PER ACRE	TOTAL
	CEREALS							
61	BARLEY		BU					
62	CORN		BU					
63	OATS		BU					
64	RICE		CWT					
65	SORGHUMS (SORGO, KAFFIR, ETC.)		BU					
67	WHEAT		BU					
68	OTHER CEREALS		CWT					
69	TOTAL CEREALS							
	FORAGE							
61	ALFALFA HAY		TON					
62	OTHER HAY		TON					
63	IRRIGATED PASTURE		AUM					
65	SILAGE OR ENSILAGE		TON					
66	CROP RESIDUE- BEET TOPS		TON					
67	STUBBLE, STALKS, ETC.		AUM					
68	STRAW (ALL KINDS)		TON					
70	OTHER FORAGE		TON					
71	TOTAL FORAGE							
	MISC. FIELD CROP							
61	BEANS, DRY AND EDIBLE		CWT					
62	COTTON, LINT (UPLAND)		BALE					
63	COTTON, SEED (UPLAND)		TON					
64	COTTON, LINT (AM.PIMA)		BALE					
65	COTTON, SEED (AM.PIMA)		TON					
66	HOPS		TON					
67	PEPPERMINT		LB					
68	SPEARMINT		LB					
69	SUGAR BEETS		TON					
80	SOYBEANS		BU					
81	OTHER MISC. FIELD CROPS		TON					
83	TOTAL MISC. FIELD CROPS							

CROP PRODUCTION

ITEM	CROPS HARVESTED IN IRRIGATION ROTATION	ACRES	UNIT	--- YIELD --- PER ACRE	TOTAL	PER UNIT	--- VALUE OF CROPS --- PER ACRE	TOTAL
	VEGETABLES							
101	ASPARAGUS		CWT					
102	BEANS (PROCESSING)		TON					
103	BEANS (FRESH MARKET)		CWT					
104	BROCCOLI		CWT					
106	CABBAGE		CWT					
108	CARROTS		CWT					
107	CAULIFLOWER		CWT					
108	CELERY		CWT					
109	CORN, SWEET (PROCESSING)		TON					
110	CORN, SWEET (FRESH MARKET)		CWT					
111	CUCUMBERS		CWT					
112	GREENS (KALE, ETC.)		CWT					
113	LETTUCE		CWT					
114	MELONS - CANTALOUPE, ETC.		CWT					
115	HONEY BALL, HONEYDEW, ETC.		CWT					
116	WATERMELON		CWT					
117	ONIONS, DRY		CWT					
118	ONIONS, GREEN		CWT					
119	PEAS, GREEN (PROCESSING)		TON					
120	PEAS, GREEN (FRESH MARKET)		CWT					
121	PEPPERS (ALL KINDS)		CWT					
122	POTATOES, EARLY		CWT					
123	POTATOES, LATE		CWT					
124	SQUASH		CWT					
125	TOMATOES (CANNING)		TON					
126	TOMATOES (FRESH MARKET)		CWT					
127	OTHER VEGETABLES		CWT					
128	TOTAL VEGETABLES							
137	TOTAL NURSERY		M					
	SEEDS							
141	ALFALFA							
142	CLOVER (ALL KINDS)		CWT					
143	CORN		CWT					
144	GRASS (ALL KINDS)		CWT					
145	LETTUCE		CWT					
146	ONION		CWT					
147	PEA		CWT					
148	POTATO (ALL KINDS)		CWT					
149	SUGAR BEET		CWT					
150	OTHER SEED		CWT					
151	TOTAL SEEDS							
	FRUITS							
161	APPLES		TON					
162	APRICOTS		TON					
163	BERRIES (ALL KINDS)		CWT					
164	CHERRIES		TON					
165	CITRUS- GRAPEFRUIT		CWT					
166	LEMONS AND LIMES		CWT					
167	ORANGES AND TANGERINES		CWT					
168	DATES		TON					
169	GRAPES, TABLE		TON					
170	GRAPES, OTHER		TON					
171	OLIVES		TON					
172	PEACHES		TON					
173	PEARS		TON					
174	PRUNES AND PLUMS		TON					
175	OTHER FRUITS		TON					
176	TOTAL FRUITS							
	NUTS							
181	ALMONDS		TON					
182	PECANS		CWT					
183	WALNUTS		TON					
184	OTHER NUTS		TON					
185	TOTAL NUTS							
191	FAMILY GARDENS AND ORCHARDS		VAL					
192	TOTAL ALL CROPS							
193	LESS MULTIPLE CROPPED							
194	TOTAL HARVESTED CROPLAND AND PASTURE							

CROP PRODUCTION REPORT 1984

REGION LM

PROJECT AND SUBDIVISION TRINIDAD
STATE COLORADO
TYPE OF SERVICE SUPPLEMENTAL

ACREAGE SUMMARY

		CLASS 1-4	CLASS 6	TOTAL
	LANDS IN IRRIGATION ROTATION (ACRES)	13,663		13,663
11	HARVESTED CROPLAND AND PASTURE (EQ LINE 194)	2,882		2,882
12	CROPLAND NOT HARVESTED AND SOIL BUILDING	16,745		16,745
13	ACRES IRRIGATED (LINES 11 AND 12)	16,745		16,745
14	SHV CROPPED, FALLOW, OR IDLE			
15	TOTAL AREA IN IRRIGATION ROTATION (LINES 13 AND 14)			2,697
	LANDS NOT IN IRRIGATION ROTATION (ACRES)	2,697		275
16	SHV CROPPED, IDLE, FALLOW OR GRAZED	275		2,972
17	FARMSTEADS, ROADS, DITCHES, DRAINS	2,972		
18	TOTAL AREA NOT IN IRRIGATION ROTATION (LINES 16 AND 17)	19,717		19,717
19	TOTAL IRRIGABLE AREA FOR SERVICE (LINES 15 AND 18 AND 19)			19,717
19	URBAN AND SUBURBAN LANDS			
20	TOTAL IRRIGABLE AREA NOT FOR SERVICE			
21	TOTAL IRRIGABLE AREA (LINES 20 AND 21)			
22				

23 CLASS 6 - TEMPORARILY IRRIGATED

CROP VALUE SUMMARY

31	GROSS CROP VALUE (EQ LINE 104)		2,661,684
	ADDITIONAL REVENUE-		
33	FEDERAL ASCS PAYMENTS	TOTAL $	
34	SUGAR PROGRAMS	TOTAL $	
35	TOTAL ADDITIONAL REVENUE (LINES 33 AND 34)		2,661,684
36	TOTAL VALUE (LINES 31 AND 35)		16,745
37	TOTAL IRRIGATED ACREAGE (EQ LINE 13)		158.35
38	AVERAGE VALUE PER IRRIGATED ACRE (LINES 36 / 37)		

NUMBER OF FARMS AND POPULATION

		NO OF FARMS OPER.	UNITS	IRRG. ACRES FOR SERVICE	POPULATION
41	FULL TIME FARMS		101	17,462	148
42	PART TIME FARMS		74	2,255	74
43	URBAN AND SUBURBAN LANDS (ACRES EQ LINE 19)			19,717	
44	TOTAL (ACRES FROM LINE 20)		175		222

CROP PRODUCTION

ITEM	CROPS HARVESTED IN IRRIGATION ROTATION	ACRES	UNIT	PER ACRE	YIELD TOTAL	PER UNIT	VALUE OF CROPS PER ACRE	TOTAL
	CEREALS							
61	BARLEY	976	BU	77.27	75,420	1.92	148.37	144,806
62	CORN	1,622	BU	83.34	142,065	2.80	261.36	397,782
63	OATS	47	BU	60.00	3,760	1.60	128.00	6,016
64	RICE		CWT					
65	SORGHUMS (SORGO, KAFFIR, ETC.)		BU					
67	WHEAT	323	BU	53.13	17,160	3.00	159.38	51,480
68	OTHER CEREALS	2,868	CWT				200.23	600,064
69	TOTAL CEREALS							
	FORAGE							
61	ALFALFA HAY	8,728	TON	2.65	24,680	75.00	213.77	1,866,000
62	OTHER HAY	660	TON	1.25	826	70.00	87.50	57,760
63	IRRIGATED PASTURE	1,407	AUM	2.03	2,660	10.00	20.26	28,500
66	SILAGE OR ENSILAGE	169	TON	21.01	3,970	26.00	526.13	88,250
66	CROP RESIDUE- BEET TOPS		TON					
67	STUBBLE, STALKS, ETC.		AUM					
68	STRAW (ALL KINDS)		TON					
70	OTHER FORAGE	10,986	TON				190.75	2,051,500
71	TOTAL FORAGE							
	MISC. FIELD CROP							
61	BEANS, DRY AND EDIBLE		CWT					
62	COTTON, LINT (UPLAND)		BALE					
63	COTTON, SEED (UPLAND)		TON					
64	COTTON, LINT (AM.PIMA)		BALE					
65	COTTON, SEED (AM.PIMA)		TON					
66	HOPS		LB					
67	PEPPERMINT		LB					
68	SPEARMINT		TON					
69	SUGAR BEETS		BU					
70	SOYBEANS		TON					
81	OTHER MISC. FIELD CROPS							
82	TOTAL MISC. FIELD CROPS							

CROP PRODUCTION

ITEM	CROPS HARVESTED IN IRRIGATION ROTATION	ACRES	UNIT	PER ACRE	YIELD TOTAL	PER UNIT	VALUE OF CROPS PER ACRE	TOTAL
	VEGETABLES		CWT					
101	ASPARAGUS		TON					
102	BEANS (PROCESSING)		CWT					
103	BEANS (FRESH MARKET)		CWT					
104	BROCCOLI		CWT					
105	CABBAGE		CWT					
106	CARROTS		CWT					
107	CAULIFLOWER		TON					
108	CELERY		CWT					
109	CORN, SWEET (PROCESSING)		CWT					
110	CORN, SWEET (FRESH MARKET)		CWT					
111	CUCUMBERS		CWT					
112	GREENS (KALE, ETC.)		CWT					
113	LETTUCE		CWT					
114	MELONS - CANTALOUPE, ETC.		CWT					
115	HONEY BALL, HONEYDEW, ETC.		CWT					
116	WATERMELON		CWT					
117	ONIONS, DRY		TON					
118	ONIONS, GREEN		CWT					
119	PEAS, GREEN (PROCESSING)		CWT					
120	PEAS, GREEN (FRESH MARKET)		CWT					
121	PEPPERS (ALL KINDS)		CWT					
122	POTATOES, EARLY		CWT					
123	POTATOES, LATE		TON					
124	SQUASH		CWT					
125	TOMATOES (CANNING)		CWT					
126	TOMATOES (FRESH MARKET)							
127	OTHER VEGETABLES							
128	TOTAL VEGETABLES		M					
137	TOTAL NURSERY							
	SEEDS		CWT					
141	ALFALFA		CWT					
142	CLOVER (ALL KINDS)		CWT					
143	CORN		CWT					
144	GRASS (ALL KINDS)		CWT					
145	LETTUCE		CWT					
146	ONION		CWT					
147	PEA		CWT					
148	POTATO (ALL KINDS)		CWT					
149	SUGAR BEET							
150	OTHER SEED							
151	TOTAL SEEDS							
	FRUITS		TON					
161	APPLES		TON					
162	APRICOTS		CWT					
163	BERRIES (ALL KINDS)		TON					
164	CHERRIES		CWT					
165	CITRUS- GRAPEFRUIT		CWT					
166	LEMONS AND LIMES		TON					
167	ORANGES AND TANGERINES		TON					
168	DATES		TON					
169	GRAPES, TABLE		TON					
170	GRAPES, OTHER		TON					
171	OLIVES		TON					
172	PEACHES		TON					
173	PEARS							
174	PRUNES AND PLUMS							
175	OTHER FRUITS							
176	TOTAL FRUITS							
	NUTS		TON					
181	ALMONDS		CWT					
182	PECANS		TON					
183	WALNUTS		TON					
184	OTHER NUTS							
185	TOTAL NUTS		VAL					2,661,584
191	FAMILY GARDENS AND ORCHARDS	13,663						
192	TOTAL ALL CROPS						191.41	2,661,584
193	LESS MULTIPLE CROPPED							
194	TOTAL HARVESTED CROPLAND AND PASTURE	13,663						

U.S. GOVERNMENT PRINTING OFFICE: 1985—479-539/30008